

Jones County

Pamlico County

Carteret County

Craven County

Onslow County

Subbasin 03-05-01

Subbasin 03-05-04

Subbasin 03-05-03

Subbasin 03-05-02

Subbasin 03-05-05

Legend

- Corporate Limits
- ETJ
- Subbasin Boundaries
- White Oak River Basin
- NC Counties

Map 13

**General Location
of the White Oak River Basin
and Subbasins**

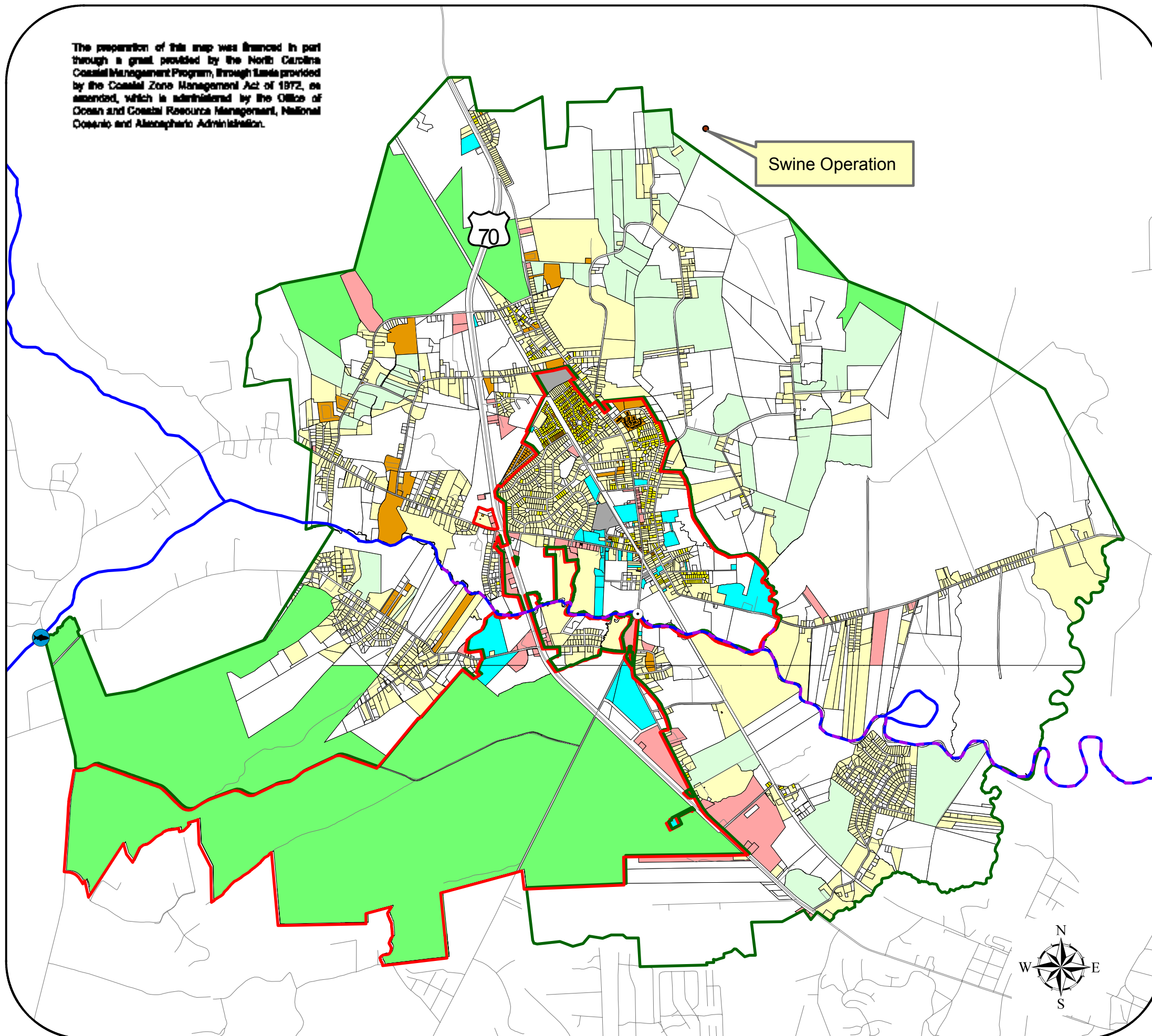
The preparation of this map was financed in part through a grant provided by the North Carolina Coastal Management Program, through funds provided by the Coastal Zone Management Act of 1972, as amended, which is administered by the Office of Ocean and Coastal Resource Management, National Oceanic and Atmospheric Administration.

10 0 10 20 Miles

Town of Newport Land Use Plan

Land Use in Relation to Water Quality

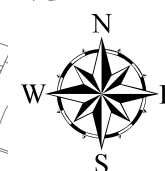
The preparation of this map was financed in part through a grant provided by the North Carolina Coastal Management Program, through funds provided by the Coastal Zone Management Act of 1972, as amended, which is administered by the Office of Ocean and Coastal Resource Management, National Oceanic and Atmospheric Administration.



Legend

- Corporate Limits
- ETJ
- Ambient Station
- Fish Spawning Areas
- Fish Sampling Community Sites
- ~ Major Hydrography
- ~ NC DOT Roads
- Existing Land Use**
 - + Agricultural
 - + Commercial
 - + Industrial
 - + High Density Residential
 - + Middle Density Residential
 - + Low Density Residential
 - + Office & Institutional
 - + Undevelopable Open Space
 - + Vacant












0 0.3 0.6 1.2 1.8 2.4 Miles



Town of Newport Land Use Plan

Existing Land Use

Legend

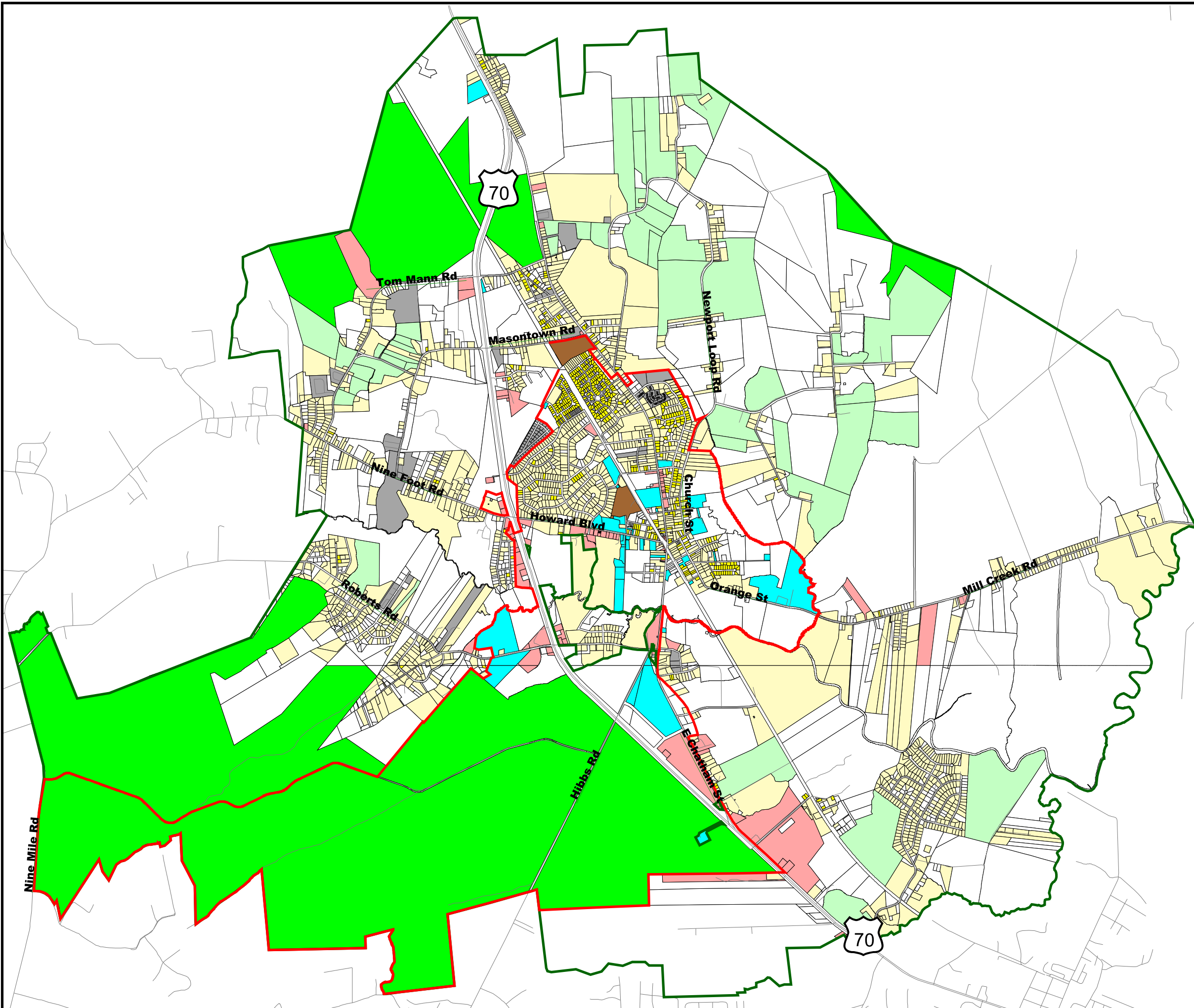
-  Corporate Limits
-  ETJ
- Existing Land Use
 -  Agricultural
 -  Commercial
 -  Industrial
 -  High Density Residential
 -  Middle Density Residential
 -  Low Density Residential
 -  Office & Institutional
 -  Undevelopable Open Space
 -  Vacant



0.5 0 0.5 1 Miles

The preparation of this map was financed in part through a grant provided by the North Carolina Coastal Management Program, through funds provided by the Coastal Zone Management Act of 1972, as amended, which is administered by the Office of Ocean and Coastal Resource Management, National Oceanic and Atmospheric Administration.

HCP
Holland Consulting Planners, Inc.



Town of Newport Land Use Plan

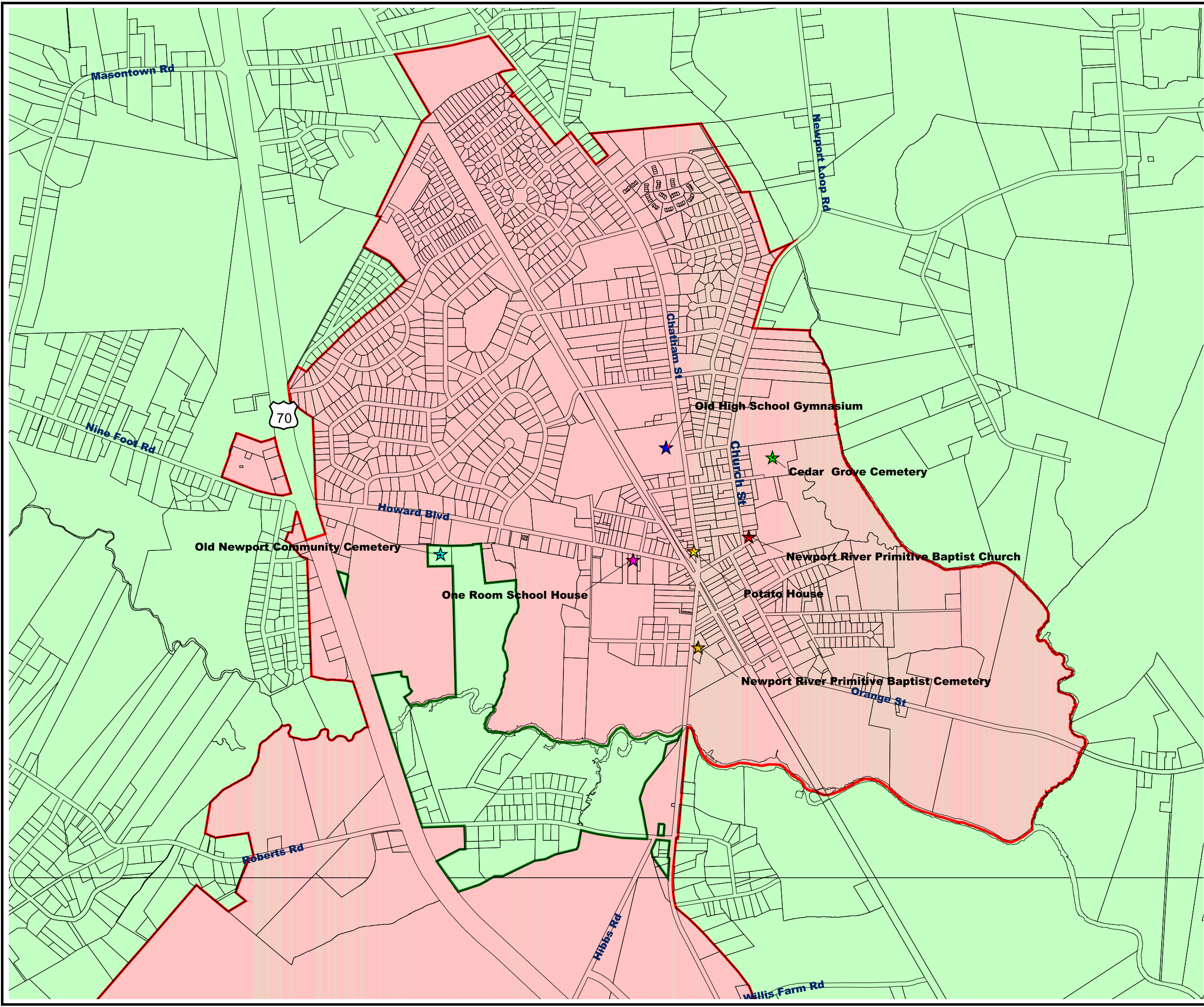
Areas of Historical Significance

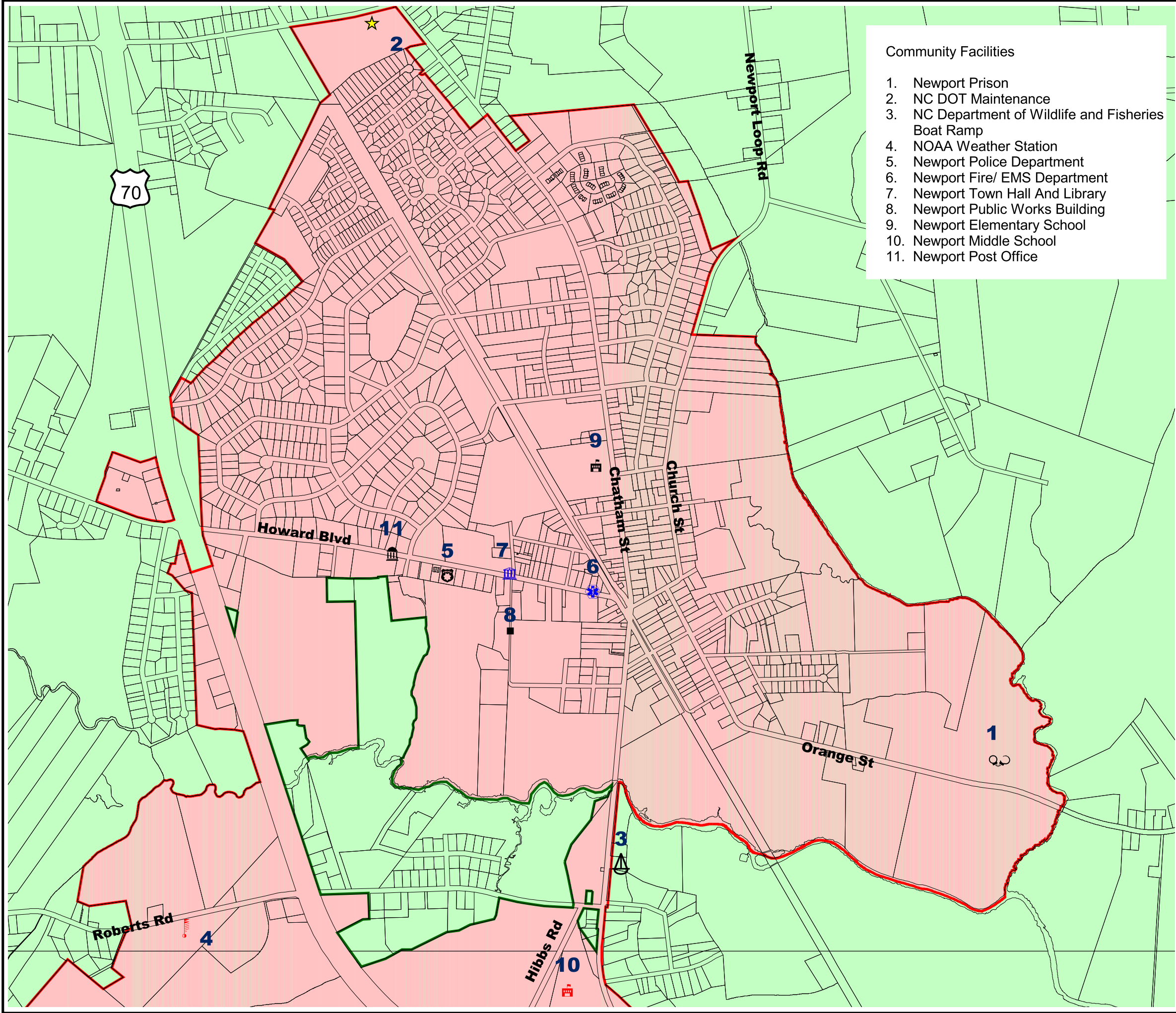
Legend

- Corporate Limits
- ETJ
- Areas of Historical Significance
 - Newport River Primitive Baptist Cemetery
 - Newport River Primitive Baptist Church
 - Cedar Grove Cemetery
 - Old High School Gymnasium
 - Old Newport Community Cemetery
 - One Room School House
 - Potato House



The preparation of this map was financed in part through a grant provided by the North Carolina Coastal Management Program, through funds provided by the Coastal Zone Management Act of 1972, as amended, which is administered by the Office of Ocean and Coastal Resource Management, National Oceanic and Atmospheric Administration.





Community Facilities

1. Newport Prison
2. NC DOT Maintenance
3. NC Department of Wildlife and Fisheries Boat Ramp
4. NOAA Weather Station
5. Newport Police Department
6. Newport Fire/ EMS Department
7. Newport Town Hall And Library
8. Newport Public Works Building
9. Newport Elementary School
10. Newport Middle School
11. Newport Post Office

Town of Newport Land Use Plan

Community, State and Federal Facilities

Legend



Corporate Limits



ETJ

Community Facilities



Town Hall and Public Library



Fire/ EMS Department



NC DOT Maintenance Facility



NC Department of Wildlife and Fisheries



NOAA Weather Station



Newport Elementary



Newport Middle School



Newport Post Office




Newport Prison



Police Department



Public Works Building



0.25 0 0.25 Miles





HCP
Holland Consulting Planners, Inc.

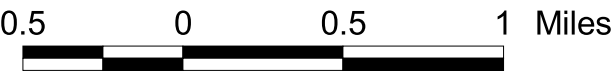
The preparation of this map was financed in part through a grant provided by the North Carolina Coastal Management Program, through funds provided by the Coastal Zone Management Act of 1972, as amended, which is administered by the Office of Ocean and Coastal Resource Management, National Oceanic and Atmospheric Administration.

Town of Newport Land Use Plan

Average Daily Traffic Count

Legend

-  Corporate Limits
-  ETJ
-  ADT Stations
-  NC DOT Roads



The preparation of this map was financed in part through a grant provided by the North Carolina Coastal Management Program, through funds provided by the Coastal Zone Management Act of 1972, as amended, which is administered by the Office of Ocean and Coastal Resource Management, National Oceanic and Atmospheric Administration.

