

March 2, 2026

North Carolina Department of Environmental Quality  
Division of Waste Management – DSCA Program  
1646 Mail Services Center  
Raleigh, NC 27699-1646

Att: Mr. David Kwiatkowski  
DSCA Project Manager

Re: **Risk Management Plan**  
ACME Cleaners - DSCA Site ID DC640009  
200 south Boddie Street  
Nashville, Nash County, North Carolina

Dear Mr. Kwiatkowski,

AECOM is pleased to provide the attached *Risk Management Plan* (RMP) for the ACME Cleaners (DSCA Site ID DC640009) which is located at 200 South Boddie Street, Nashville, North Carolina (site). A risk assessment conducted for the site indicates that contaminant concentrations at the site do not pose an unacceptable risk. The primary purpose of this RMP is to ensure that the assumptions made in the risk assessment remain valid in the future. Based on the documentation outlined in this report, AECOM recommends issuance of a No Further Action letter for the site.

If you have any questions or require additional information, please do not hesitate to contact either Rob MacWilliams or Sam Moore at 704-522-0330.

Sincerely,

**AECOM TECHNICAL SERVICES OF NORTH CAROLINA, INC.**



Samuel T. Moore  
Project Coordinator



Robert H. MacWilliams, PG  
Program Manager

**Risk Management Plan  
ACME Cleaners - DSCA Site ID DC640009  
200 South Boddie Street  
Nash County  
Nashville, North Carolina 27856**

**Submitted To:**  
**NC Department of Environmental Quality**  
Division of Waste Management – DSCA Program  
1646 Mail Services Center  
Raleigh, NC 27699-1646



---

Samuel T. Moore  
Project Coordinator



---

Robert H. MacWilliams, PG  
Program Manager

**AECOM**

AECOM Technical Services of North Carolina, Inc.  
5438 Wade Park Blvd, Suite 200  
Raleigh, North Carolina 27607

**TABLE OF CONTENTS**

<b><u>SECTION</u></b>	<b><u>PAGE</u></b>
<b>1.0 INTRODUCTION</b>	<b>1</b>
<b>2.0 OBJECTIVES OF RISK MANAGEMENT PLAN</b>	<b>1</b>
<b>3.0 SUMMARY OF RISK ASSESSMENT REPORT</b>	<b><u>24</u></b>
<b>4.0 REMEDIAL ACTION PLAN</b>	<b><u>43</u></b>
4.1 ASSESSMENT ACTIVITIES AND INTERIM ACTIONS	<b><u>43</u></b>
4.2 REMEDIAL ACTION	<b>5</b>
<b>5.0 DATA COLLECTED DURING RMP IMPLEMENTATION</b>	<b><u>76</u></b>
<b>6.0 LAND-USE CONTROLS</b>	<b><u>76</u></b>
<b>7.0 LONG-TERM STEWARDSHIP PLAN</b>	<b><u>87</u></b>
<b>8.0 RMP IMPLEMENTATION SCHEDULE</b>	<b><u>97</u></b>
<b>9.0 CRITERIA FOR DEMONSTRATING RMP SUCCESS</b>	<b><u>97</u></b>
<b>10.0 CONTINGENCY PLAN IF RMP FAILS</b>	<b><u>98</u></b>
<b>11.0 CONCLUSIONS AND RECOMMENDATIONS</b>	<b><u>98</u></b>

**FIGURES**

- Figure 1 Site Location Map
- Figure 2 Exposure Unit and Adjacent Properties Map
- Figure 3 Groundwater Quality Summary Map
- Figure 4 Soil Quality Summary Map
- Figure 5 Vapor Quality Summary Map
- Figure 6 Land Use Restriction Map

**APPENDICES**

- Appendix A Plume Stability Demonstration
- Appendix B Level 1 Ecological Risk Assessment Checklists
- Appendix C Notices of Dry-Cleaning Solvent Remediation (NDCSRs)
  - Appendix C-1: NDCSR for Source Property (*Town of Nashville, PIN 380119501717*)
  - Appendix C-2: NDCSR for Off-Source Property (*William and Deborah Brantley, PIN 380118409753*)
- Appendix D Example Annual Certification of Land-Use Restrictions
- Appendix E Example Documents Announcing Public Comment Period

## 1.0 INTRODUCTION

AECOM Technical Services of North Carolina, Inc. (AECOM) has prepared this *Risk Management Plan* (RMP) to address dry-cleaning solvent contamination associated with the ACME Cleaners site (DSCA Site ID DC640009) on behalf of the North Carolina Department of Environmental Quality (NCDEQ) Dry-Cleaning Solvent Cleanup Act (DSCA) Program. The ACME Cleaners, formerly located at 200 South Boddie Street in Nashville, North Carolina, (**Figure 1**) operated as a full-service dry-cleaning facility using tetrachloroethylene (PCE) from August 1994 to December 2020. The business closed in December 2020 and the machines were decommissioned in February 2021. The building was purchased by the Town of Nashville in October 2022 and is currently used by the Nashville Parks and Recreation Department.

The ACME Cleaners (herein referred to as the “site”) includes the source property (where the former dry-cleaning facility source is located), currently owned by **Town of Nashville 380119501717**, and one off-source property where contamination from the former facility has been identified in groundwater. The site properties are as follows:

1. Source property – **Town of Nashville, 380119501717**, which includes the property where the ACME Cleaners facility was located at 200 south Boddie Street.
2. Off-source property – **William and Deborah Brantley, PIN 380118409753**, which encompasses a vacant property located at 227 West Church Street.

This RMP is intended to comply with the requirements of the DSCA (N.C.G.S. 143-215.104A et seqs) and promulgated rules and follows the outline provided in the DSCA Program’s risk-based corrective action (RBCA) guidance.

## 2.0 OBJECTIVES OF RISK MANAGEMENT PLAN

AECOM has completed assessment activities at the site which identified the following:

- The presence of tetrachloroethylene (PCE) in soil beneath a portion of the source property at concentrations above the Division of Waste Management (DWM) protection of groundwater Preliminary Soil Remediation Goals (PSRGs);
- The presence of PCE, and one or more associated daughter products, in soil gas beneath a portion of the source property that exceed calculated risk for residential exposure;
- The presence of PCE, and one or more associated daughter products, in groundwater beneath the source property at concentrations exceeding the Title 15A NCAC 2L .0202 Groundwater Standards (2L Standards).

AECOM completed a risk assessment for the site in accordance with the DSCA Program’s risk assessment procedures in February 2025. The results of the risk assessment indicated that there are risks that exceed applicable target levels on the source property. These risks will be managed using site-specific land-use conditions that have been selected as part of the risk assessment evaluation and which require a RMP. Thus, the objective of the RMP is to ensure that those site-specific land-use conditions remain valid in the future.

### 3.0 SUMMARY OF RISK ASSESSMENT REPORT

AECOM performed a risk assessment to address the applicable exposure pathways based on the identified impacts summarized in **Section 2.0**. Comprehensive results of the risk assessment, which are summarized herein, are documented in the *Risk Assessment Report*, dated October 9, 2025. The *Risk Assessment Report* was approved by DSCA on October 20, 2025.

The site is currently zoned as commercial use (Highway Business B-1) by the Town of Nashville. To be protective of unknown future zoning and mixed-use development, both residential and commercial (non-residential worker) scenarios were considered as part of the risk assessment.

The risk assessment process consisted of evaluating exposure pathways for the exposure units shown on **Figure 2**. A summary of the groundwater quality data used in the risk assessment is included on **Figure 3**. A summary of the soil quality data used in the risk assessment is included on **Figure 4**. A summary of the vapor quality data used in the risk assessment is included on **Figure 5**. The exposure model evaluation indicated the following exposure pathways for each Exposure Unit:

#### **Exposure Unit #1**

Exposure Unit #1 (EU#1) encompasses the entirety of the 0.68-acre source property (PIN 380119501717), currently owned by the Town of Nashville and encompassing the building formerly occupied by ACME Cleaners.

The results of the risk assessment were within acceptable risk levels for current resident or non-residential worker, or future resident or non-residential worker, regarding the direct contact soil pathway. However, soil contaminant concentrations exist within Exposure Unit #1 at levels above the PSRGs; as such, it is recommended that land-use controls be utilized.

The results of the risk assessment were within acceptable levels for current non-residential worker conditions based on indoor air contaminant concentrations detected in indoor air sample IA-1. This sample was selected as the Exposure Point Concentration (EPC) representative of indoor air quality within the Town of Nashville Parks and Recreation building (former ACME Cleaners) which, with the exception of an unoccupied storage building, is the only occupied building in Exposure Unit #1.

The risk assessment results were not within acceptable levels of risk for the indoor air exposure pathway for residential or non-residential worker under future conditions based on sub-slab soil gas sample SSV-1 which was selected as the EPC for soil gas beneath Exposure Unit #1. As such, it is recommended that vapor intrusion land use controls be utilized.

Since groundwater contaminant concentrations above the 2L Standards are present within EU#1, land-use controls should be implemented preventing the use of, or exposure to, groundwater within EU#1.

## **Exposure Unit #2**

Exposure Unit #2 (EU#2) encompasses the entirety of the 0.43-acre off-source property (PIN 380118409753), currently owned by William and Deborah Brantley. The results of the risk assessment were within acceptable risk levels for current non-residential worker exposure and were also within acceptable risk for future residential and non-residential worker exposure.

Since groundwater contaminant concentrations above the 2L Standards are present within EU#2, a land-use control should be implemented preventing the use of groundwater within EU#2.

## **Contaminant Migration Pathways Evaluation**

Site-specific Domenico groundwater modeling for **source soil** and **source groundwater** was conducted to develop site specific target levels (SSTLs) to be protective of groundwater at the nearest uncontrolled point of exposure (POE) which is considered to be the nearest downgradient property on which groundwater impacts have not been observed. This is the property located at 229 West Church Street, which is located approximately 210 feet west of source soil and groundwater as depicted on **Figure 2**.

Site-specific Domenico groundwater modeling results did indicate an exceedance of the calculated SSTL for PCE concentrations in source soil and vinyl chloride concentrations in source groundwater with respect to being protective of groundwater at the nearest uncontrolled POE. However, concentrations of PCE and vinyl chloride have not been detected in downgradient monitoring well MW-6 which is located much closer to the source area than the POE identified as the 229 West Church Street property. The consistent absence of PCE in groundwater collected from monitoring well MW-6 indicates that the Domenico groundwater model utilized as part of this evaluation has overestimated contaminant migration in respect to the above listed POE based on current site conditions, which includes an infiltration cover in the form of a building and parking lot. It should be noted that the Domenico groundwater model utilized as part of this evaluation does not account for physical and/or biological mediated contaminant degradation that may be occurring naturally in the subsurface as the contaminant(s) migrate between the source area and the POE.

Site-specific Domenico groundwater modeling for **source soil** and **source groundwater** was conducted to develop SSTLs to be protective of surface water at the nearest downgradient surface water body, which is considered to be where surface water daylights from a culverted drainage pipe that runs under the site toward **Stony Creek** to the northwest and is located approximately 950 feet northwest of the soil/groundwater source area, as shown on **Figure 2**.

Site-specific Domenico groundwater modeling results did not indicate an exceedance of the calculated SSTLs for site-specific COCs in source soil and source groundwater with respect to being protective of surface water at the nearest uncontrolled POE. It should be noted that the Domenico groundwater model utilized as part of this evaluation does not account for physical and/or biological mediated contaminant degradation that may be occurring naturally in the subsurface as the contaminant(s) migrate between the source area and the POE.

As the rate of infiltration is a significant variable in the leaching of contaminants from contaminated soil to groundwater, changes to the rate of infiltration must be considered as part of evaluating current plume conditions to those of future plume conditions. Specifically, the concentration of dissolved phase contaminants in the groundwater beneath the site is proportional to the degree of partitioning of contaminants from affected source soils to groundwater. As the rate of infiltration is a significant variable in the leaching of contaminants from contaminated soil to groundwater it is reasonable to assume that plume expansion will occur if infiltration rates increase in the area of source soil contamination. In general, increased contaminant partitioning from soil to groundwater may result in a greater groundwater contaminant mass and ultimately a larger contaminant plume. It is recommended that land-use controls be utilized to maintain infiltration conditions in areas where structures and/or paved surfaces may currently limit infiltration rates. In respect to the site, the limited area of PCE impacted soils exceeding the calculated SSTLs (as depicted in **Figures 4** and **6**) are located beneath the existing building slab. **Therefore, as soil contaminant concentrations exist at levels above the SSTLs for PCE (0.43 mg/kg), an infiltrate cover must be maintained over a portion of Exposure Unit #1 to minimize infiltration of rain or water runoff unless approved in writing in advance by NCDEQ.**

As further detailed in **Section 6.0**, institutional controls will also be implemented to ensure that land-use conditions are maintained and monitored until the land-use controls are no longer required for the ACME Cleaners (DSCA Site ID DC640009) site.

## 4.0 REMEDIAL ACTION PLAN

### 4.1 Assessment Activities and Interim Actions

Comprehensive information specific to the site history and associated environmental assessment activities completed to date are documented in the following reports and can be accessed online at <https://edocs.deq.nc.gov/WasteManagement/Welcome.aspx>:

- *Soil Assessment*, dated August 17, 2021, prepared by Lighthouse Technical, PC
- *Prioritization Assessment Report*, dated March 21, 2023, prepared by AECOM
- *Groundwater Monitoring Report*, dated July 26, 2023, prepared by AECOM
- *Soil Assessment Report – January and February 2024*, dated April 3, 2024, prepared by AECOM
- *Monitoring Well Installation and Groundwater Sampling Report*, dated November 7, 2024, prepared by AECOM
- *Indoor Air Sampling Report*, dated June 23, 2025, prepared by AECOM
- *Risk Assessment Report*, dated October 9, 2025, prepared by AECOM

ACME Cleaners (the Site) is a former dry-cleaning facility located at 200 South Boddie Street, Nashville, Nash County, North Carolina. Full-service dry-cleaning operations using tetrachloroethylene (PCE) were conducted at the site from August 1994 to December 2020. The business closed in December 2020 and machines were decommissioned in February 2021. The building was purchased by the Town of Nashville in October 2022 and is used by the Nashville Parks and Recreation Department. The site is developed with one standalone building and one storage shed located in the southwest corner of the intersection of South Boddie Street and West Church Street. The area surrounding the site building consists of paved

parking and driveway areas to the east, north, and west, and landscaping and residences to the south. An Exposure Unit and Adjacent Properties Map is included as **Figure 2**.

In August 2021, Lighthouse Technical, PC, completed soil sampling activities as reported in the *Soil Assessment* dated August 17, 2021. This investigation included the collection of two soil samples (B-1 and B-2) located inside the vacant building, one soil sample (B-5) located directly outside the building south of the approximate location of the dry-cleaning machines, and two samples (B-3 and B-4) located west of the building. PCE was detected at concentrations above the applicable preliminary soil remediation goals (PSRGs) in samples B-1, B-2, and B-5.

Between February 2022 and May 2025, AECOM conducted site assessment activities, and the findings were reported in previously mentioned reports. Soil, groundwater, soil gas, and indoor air samples were collected to assess the extent of contamination onsite. This included the collection of soil samples (SB-6 through SB-21) on the site property located both inside and outside of the former dry cleaner building; the installation and sampling of permanent type II monitoring wells (MW-1 through MW-6) located on the site property and the adjacent property to the west; the installation and sampling of one permanent type III deep monitoring well (DMW-7) located on the site property; the collection of soil gas samples (SG-1 through SG-5, PSG-1 through PSG-5 and PSG-AMB, FC-1 and FC-2, and SSV-1) located at the site; and, the collection of two indoor air (IA-1 and IA-2-20250528) samples from inside the vacant former dry cleaner building. Sampling results are summarized on **Figures 3** (groundwater), **4** (soil), and **5** (soil gas, indoor air, and sub-slab vapor).

AECOM collected groundwater samples from monitoring wells MW-1 through MW-6 between January 2023 and April 2023, and from deep monitoring well DMW-7 in September 2024, as part of ongoing groundwater quality monitoring. Groundwater monitoring results were documented in the *Groundwater Monitoring Report*, dated July 26, 2023, as well as the *Monitoring Well Installation and Groundwater Sampling Report*, dated November 7, 2024. As documented in these reports, groundwater quality results indicated no exceedances of PCE above regulatory standards in the monitoring wells sampled.

Once sufficient data was available to demonstrate groundwater plume stability, soil and vapor assessment activities were completed at the site, AECOM submitted a *Draft Risk Assessment* for the ACME Cleaners on February 17, 2025, and the final *Risk Assessment Report* was submitted on October 9, 2025 and approved on October 20, 2025. As discussed in detail in **Section 3.0**, the risk assessment concluded that the risks associated with chlorinated solvent contamination at the site could be managed through implementation of site-specific land-use controls as detailed in this RMP. Therefore, the risk assessment recommended risk-based closure for the site. The purpose of this RMP is to ensure that the assumptions made in the ACME Cleaners risk assessment remain valid in the future.

#### 4.2 Remedial Action

According to the DSCA Program's RBCA guidance, dated May 2015, no remedial action is necessary if the following four site conditions are met:

- i. the dissolved plume is stable or decreasing;

- ii. the maximum concentration within the exposure domain for every complete exposure pathway of any COC is less than ten times the representative concentration (RC) of that COC;
- iii. adequate assurance is provided that the land-use assumptions used in the DSCA Program's RBCA process are not violated for current or future conditions; and,
- iv. there are no ecological concerns at the site.

The site's compliance with the four above referenced conditions confirms that the contaminant concentrations are not likely to pose an unacceptable risk either at present or in the future and remedial action at the site is not required. Each of these conditions and their applicability to the subject site are summarized in the following sections.

#### 4.2.1 Condition 1 – *The dissolved plume is stable or decreasing*

In accordance with 15A NCAC 02S .0509(a)(2), prior to proceeding with site closure actions, such as completion of a risk assessment, the stability of the plume must be verified by a monitoring period of at least one year. The GSI Mann-Kendall Toolkit for Constituent Trend Analysis (Mann-Kendall) was completed to evaluate concentration trends for the site for monitoring wells with groundwater contaminant concentrations above the 2L Standards as documented in the *Groundwater Monitoring Report*, dated July 26, 2023 prepared by AECOM. A summary of the stability of each monitoring well used to determine overall stability of the plume is detailed below:

- MW-1 – Stable for cis-1,2-dichloroethylene and vinyl chloride concentrations.
- MW-2 – BDL for chlorinated solvent concentrations.
- MW-3 – Stable for cis-1,2-dichloroethylene and vinyl chloride concentrations.
- MW-4 – BDL for chlorinated solvent concentrations.
- MW-5 – BDL for chlorinated solvent concentrations.
- MW-6 – BDL for chlorinated solvent concentrations.

Although minor fluctuations in contaminant concentrations have occurred between groundwater monitoring events, it appears that plume dynamics have been relatively stable over time. Documentation of the plume stability evaluation, including a figure showing monitoring well locations, a table showing historical groundwater analytical data, and the Mann-Kendall Analysis is included in **Appendix A**.

#### 4.2.2 Condition 2 – *The maximum concentration within the exposure domain for every complete exposure pathway of any COC is less than ten times the RC of that COC*

Representative concentrations were not calculated as part of the risk assessment for this site. Instead, a more conservative approach was utilized by using the maximum concentration for each COC within the exposure unit. Hence, this condition has been met for each COC and exposure pathway for the site.

#### 4.2.3 Condition 3 – *Adequate assurance is provided that the land-use assumptions used in the DSCA program's RBCA process are not violated for current or future conditions.*

The risk assessment completed for the source property was based on current land use being non-residential. However, using the most conservative approach, future conditions at the site were considered to be residential. As discussed in **Section 6.0**, land-use controls will be implemented for the site to ensure that these assumptions remain valid.

#### 4.2.4 Condition 4 – There are no ecological concerns at the site.

AECOM completed a *Level 1 Ecological Risk Assessment* as part of this Risk Management Plan for the site in accordance with the DSCA Program's RBCA guidance. The results of the evaluation indicate that the release does not pose an unacceptable ecological risk. The completed Level 1 Ecological Risk Assessment Checklists A and B, as well as the EDR NEPASEARCH™ are attached as **Appendix B**.

The site's compliance with the four above referenced conditions confirms that contaminant concentrations are not likely to pose an unacceptable risk either at present or in the future. The plume is expected to naturally attenuate over time and the appropriate remedial action is to implement appropriate land-use controls on the properties where soil and/or groundwater contamination is present.

## 5.0 DATA COLLECTED DURING RMP IMPLEMENTATION

No further sampling or other data collection activities are proposed for the site or adjacent properties, assuming the assumptions detailed in the NDCSR remain valid. As such, this section is not applicable.

## 6.0 LAND-USE CONTROLS

As discussed in detail in **Section 3.0**, the recommendation for closure in the risk assessment for the site was based on the following land-use controls (**Figure 6**):

- Without prior written approval from DEQ, the Property shall not be used for:
  - childcare centers, elementary, middle, or high schools; or elder care facilities. Exceptions to this restriction include use of the property for technical or adult education institutions; technical training centers; or tutorial institutions.
  - mining or extraction of coal, oil, gas or any mineral or non-mineral substances.
- No activities in **Area A** that encounter, expose, remove or use groundwater (for example, installation of water supply wells, fountains, ponds, lakes or swimming pools that use groundwater, or construction or excavation activities that encounter or expose groundwater) may occur on the Property without prior approval of DEQ.
- Soil in **Area B** may not be removed or disturbed unless approved in writing in advance by DEQ or its successor in function, except for routine landscape maintenance and emergency utility repair. In the event of emergency utility repair, DEQ shall be given written notice of any such emergency repair no later than the next business day, and further related assessment and remedial measures may be required.

- Except for routine maintenance, no construction activities or change in property use that cause or create an unacceptable human health risk from vapor intrusion may occur on the Property without prior approval of DEQ. These activities include but are not limited to: construction of new buildings, removal and construction of part of a building, construction of sub-grade structures that encounter contaminated soil or places building users in close proximity to contaminated groundwater, change from non-residential to residential property, change in tenant space usage, and addition of residential property use on higher floors.
- Structural modifications that may cause or create an increased risk from vapor intrusion require the property owner to demonstrate to the satisfaction of DEQ that the indoor air in the structure does not pose an unacceptable risk to the occupants following modifications. These modifications include but are not limited to: modification or replacement of heating, ventilation or air conditioning (HVAC) systems, removal or replacement of the building slab, installation of multiple conduits or piping through the building slab, modifications to building walls or ceilings that may change air flow.
- No activities that cause or create an increase in infiltration (for example, removal or demolition of materials such as asphalt, concrete, buildings, or other structures that by their use and nature minimize infiltration of rain or water runoff into potentially contaminated soil) may occur in “**Area C**” of the Property, as shown on Exhibit A, without prior approval of DEQ.

Off-source property – **Willam and Deborah Brantley, 229 West Church Street, PIN 380118409753**

- Groundwater on this property contains contaminants that exceed unrestricted use standards. Therefore, state law prohibits construction of a water supply well on this property unless it can be demonstrated that the water pumped from the well is not contaminated.

Institutional controls will be implemented to ensure that land-use conditions are maintained and monitored until the land-use controls are no longer required for the site. NDCSRs were prepared for the source property and one off-source property to comply with the land-use control requirement. The NDCSRs are included in **Appendix C**. Refer to the NDCSRs for the specific language to be incorporated to address each of the risk assessment assumptions.

A plat showing the locations and types of dry-cleaning solvent impacts on the site is included as **an exhibit** to the NDCSRs. The locations of dry-cleaning solvent impacts are where contaminants have been detected above unrestricted use standards.

## 7.0 LONG-TERM STEWARDSHIP PLAN

The NDCSR for the source property contains a clause which requires the owner of the site to submit a notarized “Annual Certification of Land-Use Restrictions” to NCDEQ on an annual basis certifying that the

NDCSR remains recorded with the Register of Deeds and that land-use restrictions (LURs) are being complied with. An example of such a certification is included in **Appendix D**.

## **8.0 RMP IMPLEMENTATION SCHEDULE**

Since the groundwater plume is stable and confined to the source property and one off-source property, and possible exposure to the contamination is managed through the NDCSRs, no additional site remediation activities are required to implement the RMP. A 30-day public comment period will be held to allow the community an opportunity to comment on this proposed strategy. Following that 30-day period, the owners of off-source property where dry-cleaning solvent contamination has been detected in groundwater will be notified that a notice will be placed in their chain of title indicating that state regulations prohibit the installation of a water supply well on their property, pursuant to N.C. Gen. Stat. 143-215.104I(b1) and N.C. Gen. Stat. 215.104M. The property owner will have 60 days to appeal this notice, pursuant to N.C. Gen. Stat. 143-215.104S. **Appendix E** includes example documents used to announce the public comment period in the local newspaper and to inform local officials, nearby property owners, and interested parties. As such, upon completion of the 30-day public comment period, a 60-day appeal period, and the final approval of the RMP, the NDCSRs will be filed with the Nash County Register of Deeds and will complete the RMP schedule.

## **9.0 CRITERIA FOR DEMONSTRATING RMP SUCCESS**

The RMP will be successfully implemented once the required NDCSRs have been executed and recorded with the Nash County Register of Deeds. The NDCSRs for the properties, at the request of the property owner, may be canceled by NCDEQ after the risk to public health and the environment associated with the dry-cleaning solvent contamination and any other contaminants included in the dry-cleaning solvent assessment and remediation agreement has been eliminated as a result of the remediation of the property. If NCDEQ is notified of a change in site conditions, per the notification requirements set forth in each NDCSR, the RMP will be reviewed to determine if the site conditions have impacted the requirements set forth in the NDCSR and if changes are required. Enforcement of the RMP will be maintained through receipt of the "Annual Certification of Land-Use Restrictions" from the property owner as part of the NDCSR requirements.

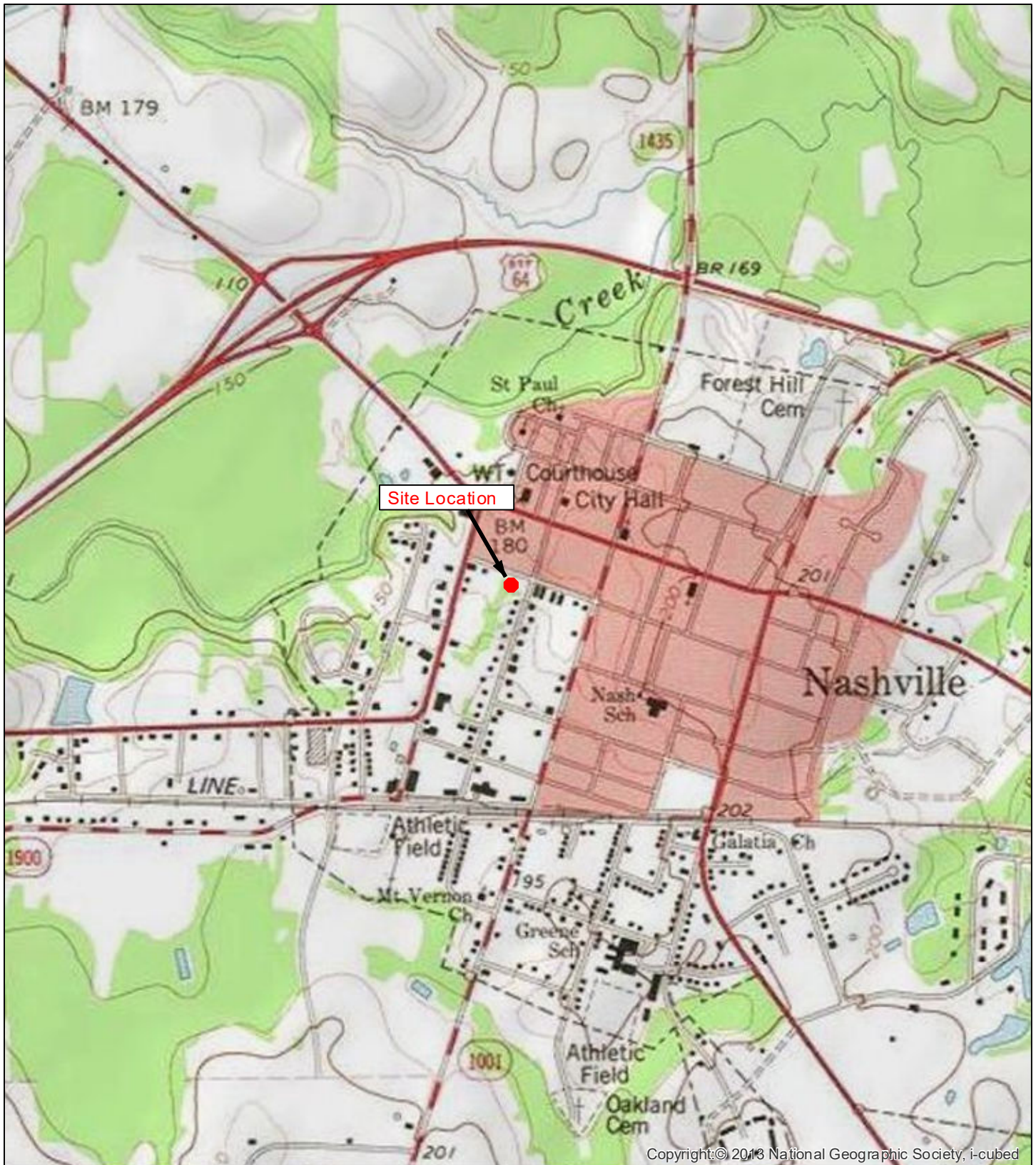
## **10.0 CONTINGENCY PLAN IF RMP FAILS**

As discussed above, unless the DSCA Program is notified of a change in land-use conditions at the subject site, per the notification requirements detailed in this plan, the RMP will remain in effect until the RMP has met its objectives and is considered a success. Pursuant to N.C.G.S. 143-215.104K, if any of the LURs set out in the NDCSR are violated, the owners of the properties at the time the LURs are violated, the owner's successors and assigns, and the owner's agents who direct or contract for alteration of the site in violation of the LURs, shall be held liable for the remediation of all contaminants to unrestricted use standards.

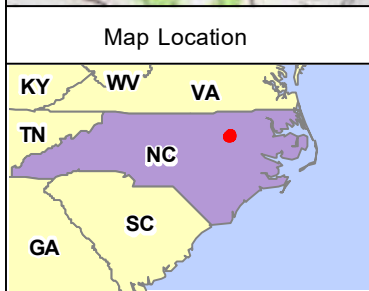
## **11.0 CONCLUSIONS AND RECOMMENDATIONS**

AECOM has prepared this RMP for the ACME Cleaners (DSCA Site ID DC640009) site on behalf of the DSCA Program. The results of the risk assessment completed for the site indicate that contaminant concentrations do not pose an unacceptable risk with appropriate land-use controls applied to the impacted properties. The contaminant plume associated with the site appears stable or decreasing. This RMP specifies that the NDCSR requirements provide notification that land-use conditions observed during the risk assessment evaluation remain valid in the future. Based on the documentation contained in this report, AECOM recommends issuance of a “No Further Action” letter.

## **FIGURES**



Copyright © 2013 National Geographic Society, i-cubed



**Site Location Map**  
 Former Acme Cleaners  
 200 South Boddie Street  
 Nashville, Nash County, North Carolina  
 DSCA Site ID DC640009

0 550 1,100 2,200 Feet

September 2021

Figure 1

**AECOM**

5438 Wade Park Boulevard, Suite 200  
 Raleigh, NC 27607  
 Phone: (919) 461-1100  
 www.aecom.com

**LEGEND:**

- Former ACME Cleaners Location
- Former Dry-Cleaning Equipment Location
- Exposure Unit Boundary
- Parcel Boundary
- Observed Stormwater Drain Culvert

No water supply wells (WSWs) have been identified within a 0.5-mile radius of the former ACME Cleaners (DC640009) site.

Ref. No./Map No.	Property Address	Property Owner Name and Mailing Address	Property PIN Number
1	200 S Boddie Street Nashville, NC 27856	Evans Warren Timothy 700 South Creek Drive Nashville, NC 27856	380119501717
2	227 W Church Street Nashville, NC 27856	Brantley Springs LLC 11537 W Old Spring Hope Road Spring Hope, NC 27882	380118409753
3	215 Barnes Street Nashville, NC 27856	Southern Bank Trust Company PO Box 729 Mount Olive, NC 28365	380118408618
4	NA	Southern Bank Trust Company PO Box 729 Mount Olive, NC 28366	380118408776
5	229 W Church Street Nashville, NC 27856	Carolina Telephone Telegraph PO Box 12913 Shawnee Mission, KS 66282	380118409806
6	NA	James T. and Kimberly H. Matthews PO Box 1062 Nashville, NC 27856	380119510114
7	212 W Church Street Nashville, NC 27856	Etheridge William D&J Richard Hamlett II PO Box 10 Nashville, NC 27856	380119510074
8	210 W Church Street Nashville, NC 27856	Tyson Andrew Properties LLC 985 Evans Road Nashville, NC 27856	380119511053
9	NA	LBW Properties LLP PO Box 847 Nashville, NC 27856	380119512110
10	122 S Boddie Street Nashville, NC 27856	Ashley Allen Whitley PO Box 851 Nashville, NC 27856	380119502920
11	123 S Boddie Street Nashville, NC 27856	Joyner Investments Inc PO Box 218 Nashville, NC 27856	380119504812
12	125 W Church Street Nashville, NC 27856	Carol Evans Gay 702 Golfers Lane Nashville, NC 27856	380119502782
13	207 S Boddie Street Nashville, NC 27856	Glisson Investments LLC 2102 Pine Drive Raleigh, NC 27608	380119503547
14	206 S Boddie Street Nashville, NC 27856	Michael C. and Rhonda W. Collins 206 S Boddie Street Nashville, NC 27856	380119500675



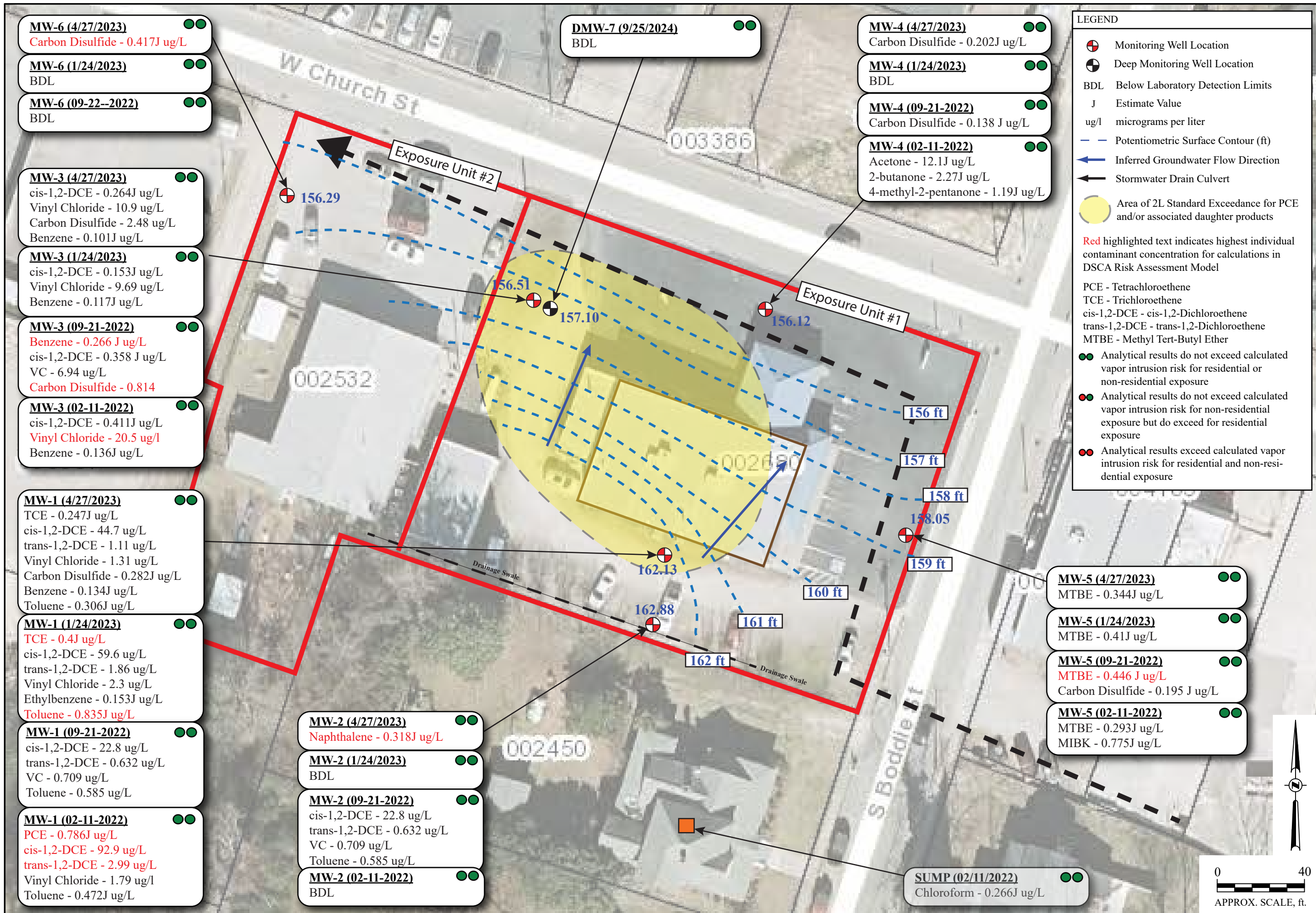
**Exposure Unit and Adjacent Properties Map**  
ACME Cleaners  
200 S Boddie Street  
Nashville, NC  
DSCA Site ID DC640009

**AECOM**  
AECOM TECHNICAL SERVICES  
OF NORTH CAROLINA, INC  
6000 FAIRVIEW ROAD, SUITE 200  
CHARLOTTE, NC 28210  
TEL: (704) 522-0330

**DEQ**  
North Carolina Department of Environment and Natural Resources

DRAWN BY: STM - 01/08/2025	CHECKED BY: FNS - 01/08/2025	PROJECT NO.: 60746060
-------------------------------	---------------------------------	--------------------------

SHEET:  
**Figure 2**



**MW-6 (4/27/2023)** ●●  
Carbon Disulfide - 0.417J ug/L

**MW-6 (1/24/2023)** ●●  
BDL

**MW-6 (09-22--2022)** ●●  
BDL

**MW-3 (4/27/2023)** ●●  
cis-1,2-DCE - 0.264J ug/L  
Vinyl Chloride - 10.9 ug/L  
Carbon Disulfide - 2.48 ug/L  
Benzene - 0.101J ug/L

**MW-3 (1/24/2023)** ●●  
cis-1,2-DCE - 0.153J ug/L  
Vinyl Chloride - 9.69 ug/L  
Benzene - 0.117J ug/L

**MW-3 (09-21-2022)** ●●  
Benzene - 0.266 J ug/L  
cis-1,2-DCE - 0.358 J ug/L  
VC - 6.94 ug/L  
Carbon Disulfide - 0.814

**MW-3 (02-11-2022)** ●●  
cis-1,2-DCE - 0.411J ug/L  
Vinyl Chloride - 20.5 ug/l  
Benzene - 0.136J ug/L

**MW-1 (4/27/2023)** ●●  
TCE - 0.247J ug/L  
cis-1,2-DCE - 44.7 ug/L  
trans-1,2-DCE - 1.11 ug/L  
Vinyl Chloride - 1.31 ug/L  
Carbon Disulfide - 0.282J ug/L  
Benzene - 0.134J ug/L  
Toluene - 0.306J ug/L

**MW-1 (1/24/2023)** ●●  
TCE - 0.4J ug/L  
cis-1,2-DCE - 59.6 ug/L  
trans-1,2-DCE - 1.86 ug/L  
Vinyl Chloride - 2.3 ug/L  
Ethylbenzene - 0.153J ug/L  
Toluene - 0.835J ug/L

**MW-1 (09-21-2022)** ●●  
cis-1,2-DCE - 22.8 ug/L  
trans-1,2-DCE - 0.632 ug/L  
VC - 0.709 ug/L  
Toluene - 0.585 ug/L

**MW-1 (02-11-2022)** ●●  
PCE - 0.786J ug/L  
cis-1,2-DCE - 92.9 ug/L  
trans-1,2-DCE - 2.99 ug/L  
Vinyl Chloride - 1.79 ug/l  
Toluene - 0.472J ug/L

**MW-2 (4/27/2023)** ●●  
Naphthalene - 0.318J ug/L

**MW-2 (1/24/2023)** ●●  
BDL

**MW-2 (09-21-2022)** ●●  
cis-1,2-DCE - 22.8 ug/L  
trans-1,2-DCE - 0.632 ug/L  
VC - 0.709 ug/L  
Toluene - 0.585 ug/L

**MW-2 (02-11-2022)** ●●  
BDL

**DMW-7 (9/25/2024)** ●●  
BDL

**MW-4 (4/27/2023)** ●●  
Carbon Disulfide - 0.202J ug/L

**MW-4 (1/24/2023)** ●●  
BDL

**MW-4 (09-21-2022)** ●●  
Carbon Disulfide - 0.138 J ug/L

**MW-4 (02-11-2022)** ●●  
Acetone - 12.1J ug/L  
2-butanone - 2.27J ug/L  
4-methyl-2-pentanone - 1.19J ug/L

**MW-5 (4/27/2023)** ●●  
MTBE - 0.344J ug/L

**MW-5 (1/24/2023)** ●●  
MTBE - 0.41J ug/L

**MW-5 (09-21-2022)** ●●  
MTBE - 0.446 J ug/L  
Carbon Disulfide - 0.195 J ug/L

**MW-5 (02-11-2022)** ●●  
MTBE - 0.293J ug/L  
MIBK - 0.775J ug/L

**SUMP (02/11/2022)** ●●  
Chloroform - 0.266J ug/L

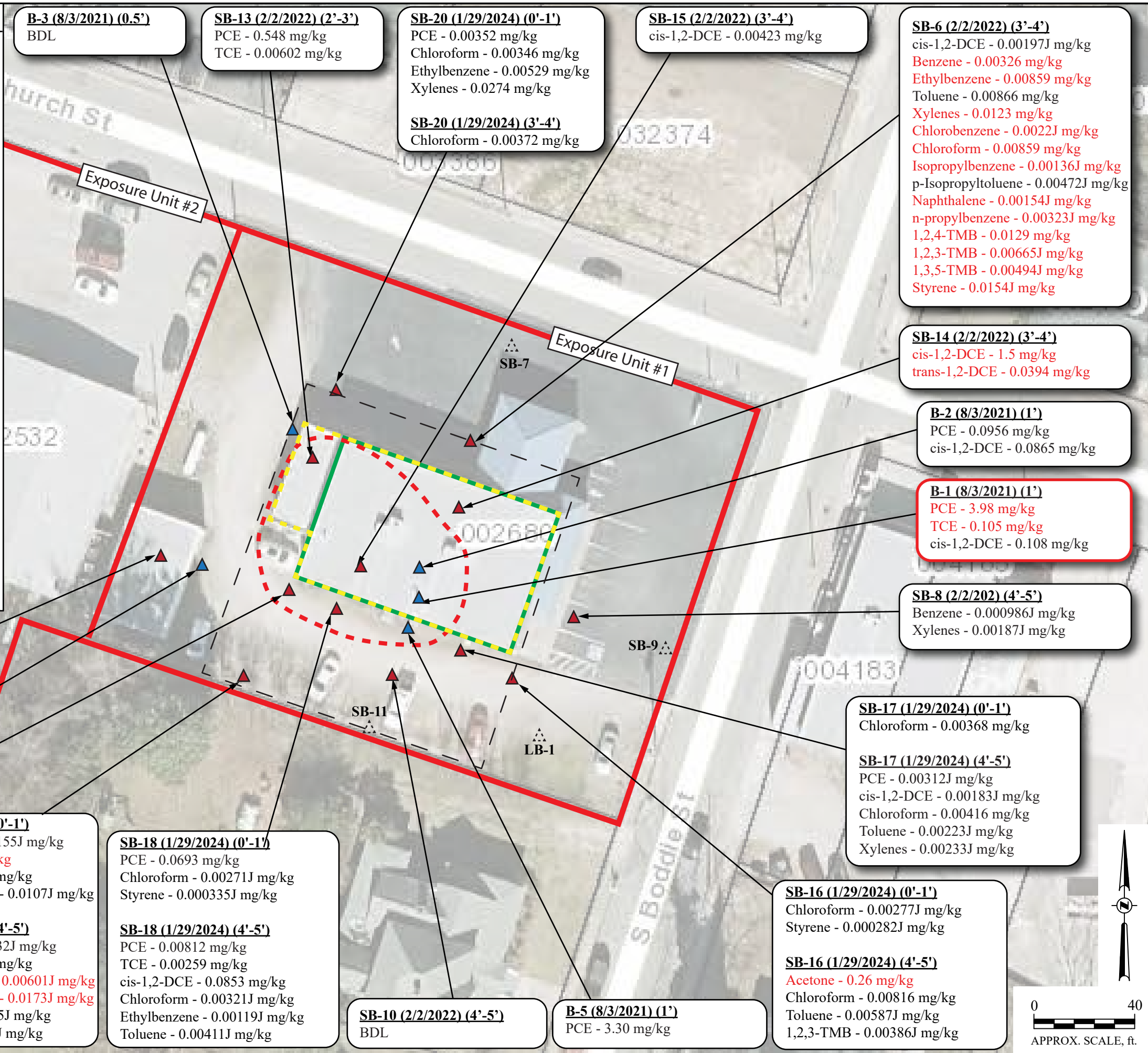
**LEGEND**

- Former Acme Cleaners and Laundry  
200 S Boddie Street
- Soil Sample Location collected by AECOM
- Soil Sample Location (Lighthouse Technical, August 3, 2021)
- Soil Sample Location not analyzed
- Property Line
- Estimated extent of soil contamination greater than PCE PSRG of 0.0063 mg/kg
- Extent of soil disturbance LUC as indicated on Figure 6
- Extent of soil infiltrate cover LUC as indicated on Figure 6

mg/kg milligrams per kilogram  
BDL Below Laboratory Detection Limits  
J Estimated Value  
PCE - Tetrachloroethene  
TCE - Trichloroethene  
cis-1,2-DCE - cis-1,2-Dichloroethene  
trans-1,2-DCE - trans-1,2-Dichloroethene  
1,2,3-TMB - 1,2,3-Trimethylbenzene  
1,2,4-TMB - 1,2,4-Trimethylbenzene  
1,3,5-TMB - 1,3,5-Trimethylbenzene

**○** Data within red outline data bubble indicates sample used in DSCA Risk Assessment Model that is representative of greatest cumulative risk

Red highlighted text indicates highest individual contaminant concentration used in Point of Exposure calculations in DSCA Risk Assessment Model.



**B-3 (8/3/2021) (0.5')**  
BDL

**SB-13 (2/2/2022) (2'-3')**  
PCE - 0.548 mg/kg  
TCE - 0.00602 mg/kg

**SB-20 (1/29/2024) (0'-1')**  
PCE - 0.00352 mg/kg  
Chloroform - 0.00346 mg/kg  
Ethylbenzene - 0.00529 mg/kg  
Xylenes - 0.0274 mg/kg

**SB-20 (1/29/2024) (3'-4')**  
Chloroform - 0.00372 mg/kg

**SB-15 (2/2/2022) (3'-4')**  
cis-1,2-DCE - 0.00423 mg/kg

**SB-6 (2/2/2022) (3'-4')**  
cis-1,2-DCE - 0.00197J mg/kg  
**Benzene - 0.00326 mg/kg**  
Ethylbenzene - 0.00859 mg/kg  
Toluene - 0.00866 mg/kg  
Xylenes - 0.0123 mg/kg  
Chlorobenzene - 0.0022J mg/kg  
Chloroform - 0.00859 mg/kg  
Isopropylbenzene - 0.00136J mg/kg  
p-Isopropyltoluene - 0.00472J mg/kg  
Naphthalene - 0.00154J mg/kg  
n-propylbenzene - 0.00323J mg/kg  
1,2,4-TMB - 0.0129 mg/kg  
1,2,3-TMB - 0.00665J mg/kg  
1,3,5-TMB - 0.00494J mg/kg  
Styrene - 0.0154J mg/kg

**SB-14 (2/2/2022) (3'-4')**  
cis-1,2-DCE - 1.5 mg/kg  
trans-1,2-DCE - 0.0394 mg/kg

**B-2 (8/3/2021) (1')**  
PCE - 0.0956 mg/kg  
cis-1,2-DCE - 0.0865 mg/kg

**B-1 (8/3/2021) (1')**  
PCE - 3.98 mg/kg  
TCE - 0.105 mg/kg  
cis-1,2-DCE - 0.108 mg/kg

**SB-8 (2/2/202) (4'-5')**  
Benzene - 0.000986J mg/kg  
Xylenes - 0.00187J mg/kg

**SB-12 (2/2/2022) (4'-5')**  
Ethylbenzene - 0.00158J mg/kg  
Toluene - 0.00226J mg/kg  
n-Propylbenzene - 0.00193J mg/kg  
1,2,4 TMB - 0.0039J mg/kg

**B-4 (8/3/2021) (1')**  
BDL

**SB-19 (1/29/2024) (0'-1')**  
PCE - 0.026 mg/kg  
Chloroform - 0.00342 mg/kg  
Styrene - 0.000707J mg/kg

**SB-19 (1/29/2024) (3'-4')**  
PCE - 0.00364 mg/kg  
Chloroform - 0.0034 mg/kg

**SB-21 (2/20/2024) (0'-1')**  
Ethylbenzene - 0.00155J mg/kg  
**Toluene - 0.106 mg/kg**  
Xylenes - 0.00345J mg/kg  
Methylene Chloride - 0.0107J mg/kg

**SB-21 (2/20/2024) (4'-5')**  
Ethylbenzene - 0.0032J mg/kg  
Xylenes - 0.00629J mg/kg  
**p-Isopropyltoluene - 0.00601J mg/kg**  
**Methylene Chloride - 0.0173J mg/kg**  
Naphthalene - 0.0105J mg/kg  
1,3,5-TMB - 0.0049J mg/kg

**SB-18 (1/29/2024) (0'-1')**  
PCE - 0.0693 mg/kg  
Chloroform - 0.00271J mg/kg  
Styrene - 0.000335J mg/kg

**SB-18 (1/29/2024) (4'-5')**  
PCE - 0.00812 mg/kg  
TCE - 0.00259 mg/kg  
cis-1,2-DCE - 0.0853 mg/kg  
Chloroform - 0.00321J mg/kg  
Ethylbenzene - 0.00119J mg/kg  
Toluene - 0.00411J mg/kg

**SB-10 (2/2/2022) (4'-5')**  
BDL

**B-5 (8/3/2021) (1')**  
PCE - 3.30 mg/kg


**SB-16 (1/29/2024) (0'-1')**  
Chloroform - 0.00277J mg/kg  
Styrene - 0.000282J mg/kg

**SB-16 (1/29/2024) (4'-5')**  
**Acetone - 0.26 mg/kg**  
Chloroform - 0.00816 mg/kg  
Toluene - 0.00587J mg/kg  
1,2,3-TMB - 0.00386J mg/kg

Soil Quality Summary Map  
Acme Cleaners and Laundry  
200 South Boddie St, Nashville, NC  
DSCA Site ID DC640009


AECOM TECHNICAL SERVICES OF  
NORTH CAROLINA, INC.  
6000 FAIRVIEW ROAD, SUITE 200  
CHARLOTTE, NC 28210  
TEL: (704) 522-0330  
FAX: (704) 522-0063

**AECOM**



DRAWN BY: STM - 01/20/2025  
CHECKED BY: FNS - 01/20/2025  
PROJECT NO.: 60746060

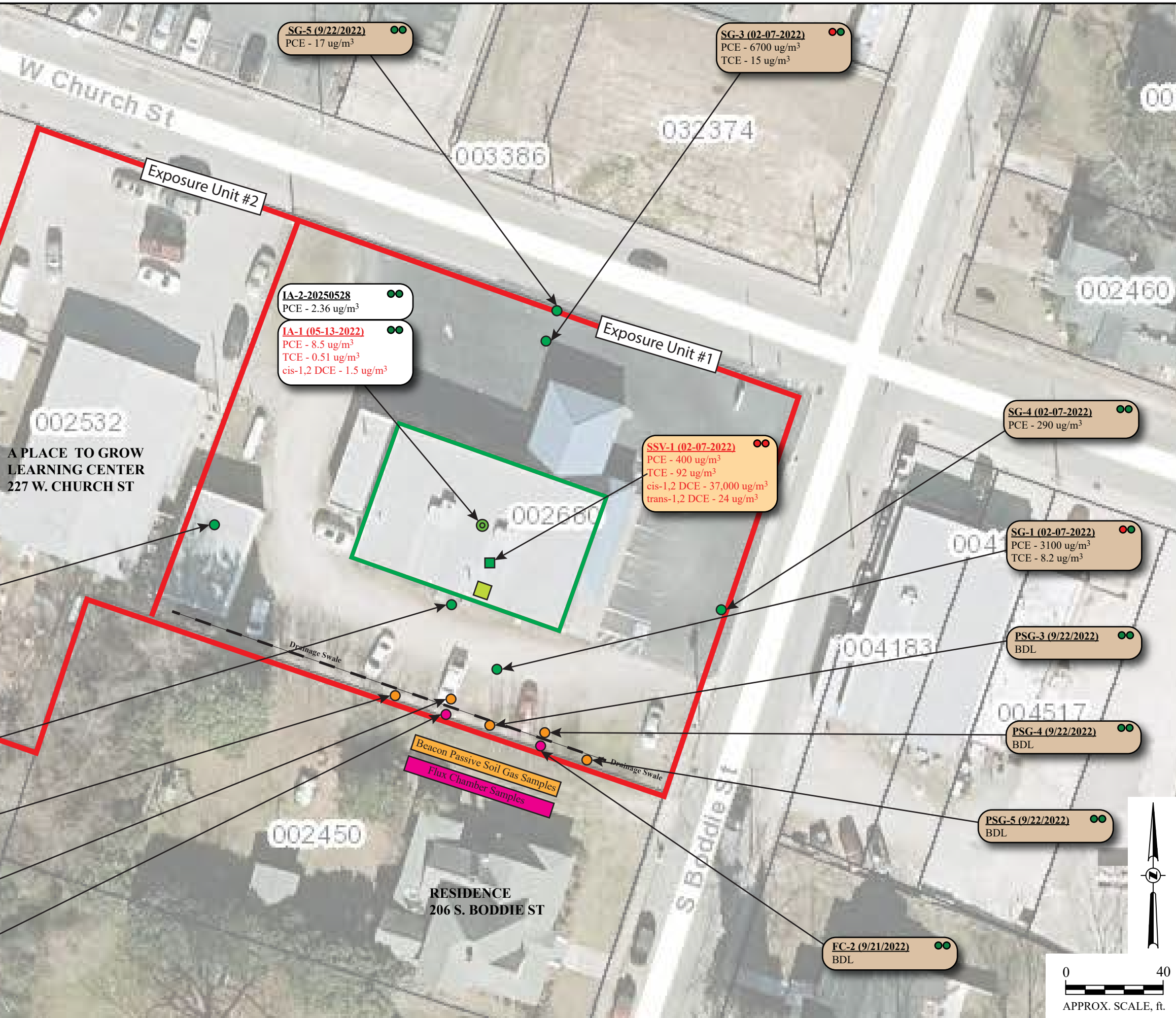
SHEET: Figure 4



**LEGEND**

- Former ACME Cleaners - DC640009
- Indoor Air Sample
- Soil Gas Sample
- Subslab Vapor Sample
- Approximate Location of Dry-Cleaning Machine
- J Estimate Value
- BDL Below Laboratory Detection Limits
- ug/m<sup>3</sup> micrograms per cubic meter
- PCE - Tetrachloroethylene
- TCE - Trichloroethylene
- cis-1,2-DCE - cis-1,2-Dichloroethylene
- trans-1,2-DCE - trans-1,2-Dichloroethylene
- Analytical results do not exceed calculated vapor intrusion risk for residential or non-residential exposure
- Analytical results do not exceed calculated vapor intrusion risk for non-residential exposure but do exceed for residential exposure
- Analytical results exceed calculated vapor intrusion risk for residential and non-residential exposure

Red highlighted text indicates sample used in DSCA Risk Assessment Model that is representative of the greatest cumulative risk in that exposure unit.



**A PLACE TO GROW  
LEARNING CENTER  
227 W. CHURCH ST**

**RESIDENCE  
206 S. BODDIE ST**

**SG-2 (02-07-2022)** ●●  
PCE - 290 ug/m<sup>3</sup>  
TCE - 11 ug/m<sup>3</sup>  
cis-1,2 DCE - 93 ug/m<sup>3</sup>  
trans-1,2 DCE - 3.5 ug/m<sup>3</sup>  
Vinyl Chloride - 1.3 ug/m<sup>3</sup>

**IA-2-20250528** ●●  
PCE - 2.36 ug/m<sup>3</sup>

**IA-1 (05-13-2022)** ●●  
PCE - 8.5 ug/m<sup>3</sup>  
TCE - 0.51 ug/m<sup>3</sup>  
cis-1,2 DCE - 1.5 ug/m<sup>3</sup>

**SSV-1 (02-07-2022)** ●●  
PCE - 400 ug/m<sup>3</sup>  
TCE - 92 ug/m<sup>3</sup>  
cis-1,2 DCE - 37,000 ug/m<sup>3</sup>  
trans-1,2 DCE - 24 ug/m<sup>3</sup>

**SG-3 (02-07-2022)** ●●  
PCE - 6700 ug/m<sup>3</sup>  
TCE - 15 ug/m<sup>3</sup>

**SG-5 (9/22/2022)** ●●  
PCE - 17 ug/m<sup>3</sup>

**SG-4 (02-07-2022)** ●●  
PCE - 290 ug/m<sup>3</sup>

**SG-1 (02-07-2022)** ●●  
PCE - 3100 ug/m<sup>3</sup>  
TCE - 8.2 ug/m<sup>3</sup>

**PSG-3 (9/22/2022)** ●●  
BDL

**PSG-4 (9/22/2022)** ●●  
BDL

**PSG-5 (9/22/2022)** ●●  
BDL

**FC-2 (9/21/2022)** ●●  
BDL

**PSG-AMB (9/22/2022)** ●●  
BDL

**PSG-1 (09-22-2022)** ●●  
BDL

**PSG-2 (9/22/2022)** ●●  
BDL

**FC-1 (9/21/2022)** ●●  
BDL


Vapor Quality Summary Map  
Acme Cleaners and Laundry  
200 South Boddie St, Nashville, NC  
DSCA Site ID DC640009

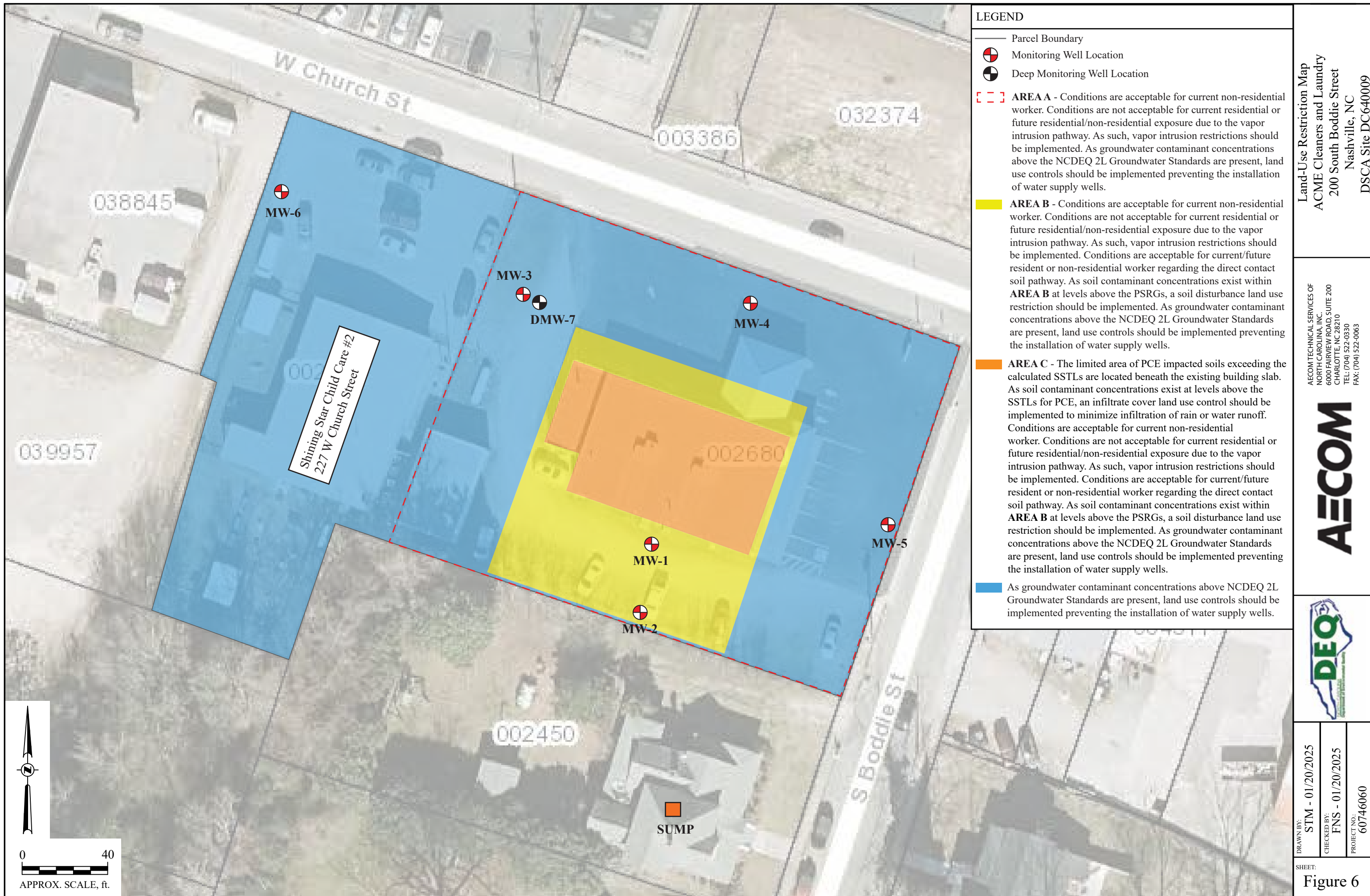
AECOM TECHNICAL SERVICES OF  
NORTH CAROLINA, INC.  
6000 FAIRVIEW ROAD, SUITE 200  
CHARLOTTE, NC 28210  
TEL: (704) 522-0330  
FAX: (704) 522-0063



DRAWN BY: STM - 01/21/2025  
CHECKED BY: FNS - 01/21/2025  
PROJECT NO.: 60746060

SHEET:  
**Figure 5**





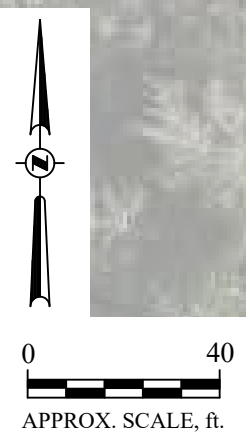
Land-Use Restriction Map  
 ACME Cleaners and Laundry  
 200 South Boddie Street  
 Nashville, NC  
 DSCA Site DC640009

AECOM TECHNICAL SERVICES OF  
 NORTH CAROLINA, INC.  
 6000 FAIRVIEW ROAD, SUITE 200  
 CHARLOTTE, NC 28210  
 TEL: (704) 522-0330  
 FAX: (704) 522-0063



DRAWN BY: STM - 01/20/2025  
 CHECKED BY: FNS - 01/20/2025  
 PROJECT NO.: 60746060

SHEET:  
**Figure 6**



**APPENDIX A**  
**PLUME STABILITY DEMONSTRATION**

**Table 8: Analytical Data for Groundwater**

**DSCA Site ID: DC640009**

Groundwater Sampling Point	Sampling Date (mm/dd/yy)	Benzene	cis-1,2-Dichloroethylene	Ethylbenzene	Methyl tert-butyl ether (MTBE)	Naphthalene	Tetrachloroethylene	Toluene	trans-1,2-Dichloroethylene	Trichloroethylene	Vinyl chloride	Xylenes (total)	Acetone	2-Butanone (MEK)	4-Methyl-2-pentanone (MIBK)	Carbon Disulfide	Chloroform
		[mg/L]															
MW-1	2/11/22	<0.001	0.0929	<0.001	<0.001	<0.005	0.000786J	0.000472J	0.00299	<0.001	0.00179	<0.003	<0.050	<0.010	<0.010	<0.001	<0.005
	9/21/22	<0.0005	0.0228	<0.0005	<0.0005	<0.0025	<0.0005	0.000585	0.000632	<0.0005	0.000709	<0.0025	<0.025	<0.005	<0.005	<0.0005	<0.0005
	1/24/23	<0.001	0.0596	0.000153J	<0.001	<0.005	<0.001	0.000835J	0.00186	0.0004J	0.0023	<0.003	<0.050	<0.010	<0.010	NA	<0.005
	4/27/23	0.000134J	0.0447	<0.0005	<0.0005	<0.0025	<0.0005	0.000306J	0.00111	0.000247J	0.00131	<0.0015	<0.025	<0.005	<0.005	0.000282J	<0.0005
MW-2	2/11/22	<0.001	<0.001	<0.001	<0.001	<0.005	<0.001	<0.001	<0.001	<0.001	<0.001	<0.003	<0.050	<0.010	<0.010	<0.001	<0.005
	9/21/22	<0.0005	<0.0005	<0.0005	<0.0005	<0.0025	<0.0005	<0.0005	<0.0005	<0.0005	<0.0005	<0.0025	<0.025	<0.005	<0.005	<0.0005	<0.0005
	1/24/23	<0.001	<0.001	<0.001	<0.001	<0.005	<0.001	<0.001	<0.001	<0.001	<0.001	<0.003	<0.050	<0.010	<0.010	NA	<0.005
	4/27/23	<0.0005	<0.0005	<0.0005	<0.0005	0.000318J	<0.0005	<0.0005	<0.0005	<0.0005	<0.0005	<0.0025	<0.025	<0.005	<0.005	<0.0005	<0.0005
MW-3	2/11/22	0.000135J	0.000411J	<0.001	<0.001	<0.005	<0.001	<0.001	<0.001	<0.001	0.0205	<0.003	<0.050	<0.010	<0.010	<0.001	<0.005
	9/21/22	0.000266J	0.000358J	<0.0005	<0.0005	<0.0025	<0.0005	<0.0005	<0.0005	<0.0005	0.00694	<0.0015	<0.025	<0.005	<0.005	0.000814	<0.0005
	1/24/23	0.000117J	0.000153J	<0.001	<0.001	<0.005	<0.001	<0.001	<0.001	<0.001	0.00969	<0.003	<0.050	<0.010	<0.010	NA	<0.005
	4/27/23	0.000101J	0.000264J	<0.0005	<0.0005	<0.0025	<0.0005	<0.0005	<0.0005	<0.0005	0.0109	<0.0015	<0.025	<0.005	<0.005	0.00248	<0.0005
MW-4	2/11/22	<0.001	<0.001	<0.001	<0.001	<0.005	<0.001	<0.001	<0.001	<0.001	<0.001	<0.003	0.0121J	0.00227J	0.00119J	<0.001	<0.005
	9/21/22	<0.0005	<0.0005	<0.0005	<0.0005	<0.0025	<0.0005	<0.0005	<0.0005	<0.0005	<0.0005	<0.0025	<0.025	<0.005	<0.005	0.000138J	<0.0005
	1/24/23	<0.001	<0.001	<0.001	<0.001	<0.005	<0.001	<0.001	<0.001	<0.001	<0.001	<0.003	<0.050	<0.010	<0.010	NA	<0.005
	4/27/23	<0.0005	<0.0005	<0.0005	<0.0005	<0.0025	<0.0005	<0.0005	<0.0005	<0.0005	<0.0005	<0.0025	<0.025	<0.005	<0.005	0.000202J	<0.0005
MW-5	2/11/22	<0.001	<0.001	<0.001	0.000293J	<0.005	<0.001	<0.001	<0.001	<0.001	<0.001	<0.003	<0.050	<0.010	0.000775J	<0.001	<0.005
	9/21/22	<0.0005	<0.0005	<0.0005	0.000446J	<0.0025	<0.0005	<0.0005	<0.0005	<0.0005	<0.0005	<0.0015	<0.025	<0.005	<0.005	0.000195J	<0.0005
	1/24/23	<0.001	<0.001	<0.001	0.00041J	<0.005	<0.001	<0.001	<0.001	<0.001	<0.001	<0.003	<0.050	<0.010	<0.010	NA	<0.005
	4/27/23	<0.0005	<0.0005	<0.0005	0.000344J	<0.0025	<0.0005	<0.0005	<0.0005	<0.0005	<0.0005	<0.0015	<0.025	<0.005	<0.005	<0.0005	<0.0005
MW-6	9/22/22	<0.0005	<0.0005	<0.0005	<0.0005	<0.0025	<0.0005	<0.0005	<0.0005	<0.0005	<0.0005	<0.0025	<0.025	<0.005	<0.005	<0.0005	<0.0005
	1/24/23	<0.001	<0.001	<0.001	<0.001	<0.005	<0.001	<0.001	<0.001	<0.001	<0.001	<0.003	<0.050	<0.010	<0.010	NA	<0.005
	4/27/23	<0.0005	<0.0005	<0.0005	<0.0005	<0.0025	<0.0005	<0.0005	<0.0005	<0.0005	<0.0005	<0.0025	<0.025	<0.005	<0.005	0.000417J	<0.0005
DMW-7	9/25/24	<0.0005	<0.0005	<0.0005	<0.0005	<0.0025	<0.0005	<0.0005	<0.0005	<0.0005	<0.0005	<0.0025	<0.025	<0.005	<0.005	<0.0005	<0.0005
Sump**	2/11/22	<0.001	<0.001	<0.001	<0.001	<0.005	<0.001	<0.001	<0.001	<0.001	<0.001	<0.003	<0.050	<0.010	<0.010	<0.001	0.000266J

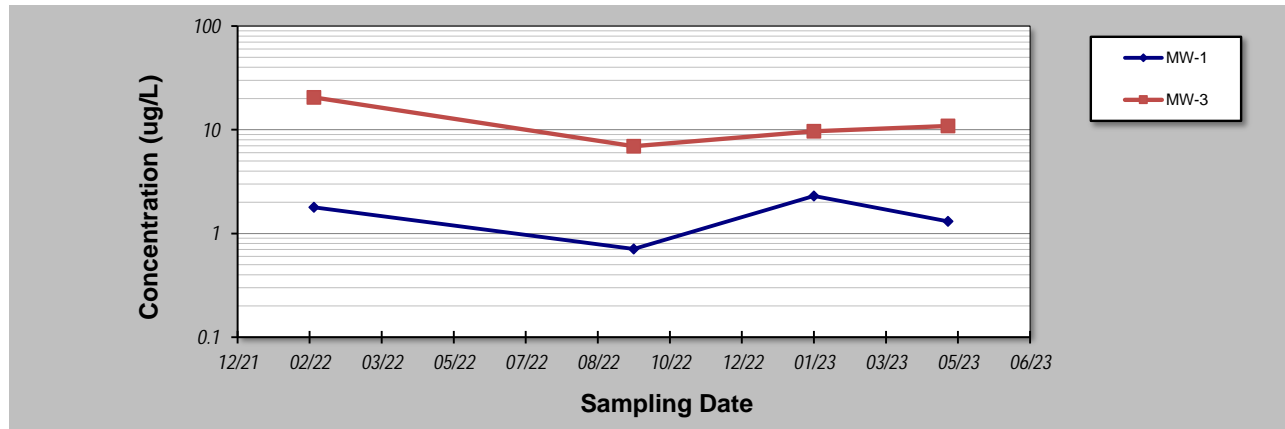
\*\* Sump - A grab water sample was collected from the discharge piping of a sump located in the basement of the house located at 206 South Boddie Street.

# GSI MANN-KENDALL TOOLKIT for Constituent Trend Analysis

Evaluation Date: **2-Jun-23** Job ID: **DC640009**  
 Facility Name: **ACME Cleaners DC640009** Constituent: **Vinyl Chloride**  
 Conducted By: **E. Mayle** Concentration Units: **ug/L**

Sampling Point ID: **MW-1** **MW-3**

Sampling Event	Sampling Date	VINYL CHLORIDE CONCENTRATION (ug/L)			
1	11-Feb-22	1.79	20.5		
2	21-Sep-22	0.709	6.94		
3	24-Jan-23	2.3	9.69		
4	27-Apr-23	1.31	10.9		
5					
6					
7					
8					
9					
10					
11					
12					
13					
14					
15					
16					
17					
18					
19					
20					
Coefficient of Variation:		0.44	0.49		
Mann-Kendall Statistic (S):		0	0		
Confidence Factor:		37.5%	37.5%		
Concentration Trend:		Stable	Stable		



**Notes:**

- At least four independent sampling events per well are required for calculating the trend. Methodology is valid for 4 to 40 samples.
- Confidence in Trend = Confidence (in percent) that constituent concentration is increasing (S>0) or decreasing (S<0): >95% = Increasing or Decreasing; ≥ 90% = Probably Increasing or Probably Decreasing; < 90% and S>0 = No Trend; < 90%, S≤0, and COV ≥ 1 = No Trend; < 90% and COV < 1 = Stable.
- Methodology based on "MAROS: A Decision Support System for Optimizing Monitoring Plans", J.J. Aziz, M. Ling, H.S. Rifai, C.J. Newell, and J.R. Gonzales, *Ground Water*, 41(3):355-367, 2003.

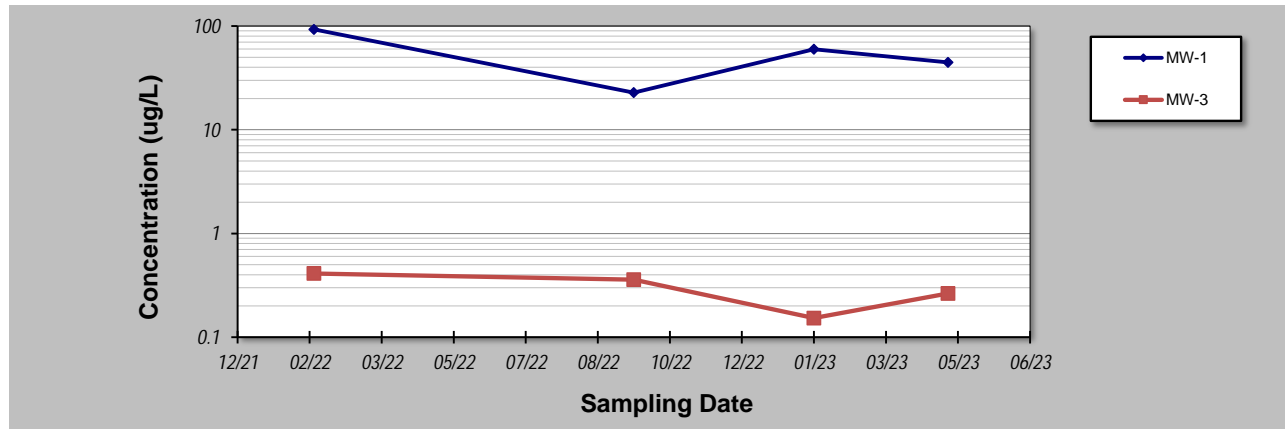
**DISCLAIMER:** The GSI Mann-Kendall Toolkit is available "as is". Considerable care has been exercised in preparing this software product; however, no party, including without limitation GSI Environmental Inc., makes any representation or warranty regarding the accuracy, correctness, or completeness of the information contained herein, and no such party shall be liable for any direct, indirect, consequential, incidental or other damages resulting from the use of this product or the information contained herein. Information in this publication is subject to change without notice. GSI Environmental Inc., disclaims any responsibility or obligation to update the information contained herein.

# GSI MANN-KENDALL TOOLKIT for Constituent Trend Analysis

Evaluation Date: **2-Jun-23** Job ID: **DC640009**  
 Facility Name: **ACME Cleaners DC640009** Constituent: **cis-1,2-Dichloroethylene**  
 Conducted By: **E. Mayle** Concentration Units: **ug/L**

Sampling Point ID: **MW-1** **MW-3**

Sampling Event	Sampling Date	CIS-1,2-DICHLOROETHYLENE CONCENTRATION (ug/L)					
1	11-Feb-22	92.9	0.411				
2	21-Sep-22	22.8	0.358				
3	24-Jan-23	59.6	0.153				
4	27-Apr-23	44.7	0.264				
5							
6							
7							
8							
9							
10							
11							
12							
13							
14							
15							
16							
17							
18							
19							
20							
Coefficient of Variation:		0.54	0.38				
Mann-Kendall Statistic (S):		-2	-4				
Confidence Factor:		62.5%	83.3%				
Concentration Trend:		Stable	Stable				



**Notes:**

- At least four independent sampling events per well are required for calculating the trend. *Methodology is valid for 4 to 40 samples.*
- Confidence in Trend = Confidence (in percent) that constituent concentration is increasing (S>0) or decreasing (S<0): >95% = Increasing or Decreasing; ≥ 90% = Probably Increasing or Probably Decreasing; < 90% and S>0 = No Trend; < 90%, S≤0, and COV ≥ 1 = No Trend; < 90% and COV < 1 = Stable.
- Methodology based on "MAROS: A Decision Support System for Optimizing Monitoring Plans", J.J. Aziz, M. Ling, H.S. Rifai, C.J. Newell, and J.R. Gonzales, *Ground Water*, 41(3):355-367, 2003.

**DISCLAIMER:** The GSI Mann-Kendall Toolkit is available "as is". Considerable care has been exercised in preparing this software product; however, no party, including without limitation GSI Environmental Inc., makes any representation or warranty regarding the accuracy, correctness, or completeness of the information contained herein, and no such party shall be liable for any direct, indirect, consequential, incidental or other damages resulting from the use of this product or the information contained herein. Information in this publication is subject to change without notice. GSI Environmental Inc., disclaims any responsibility or obligation to update the information contained herein.

**APPENDIX B**  
**LEVEL I ECOLOGICAL RISK ASSESSMENT CHECKLISTS**

**Level 1 Ecological Risk Assessment  
Checklist A for Potential Receptors and Habitat  
DSCA Site ID DC640009**

- 1. Are there any navigable water bodies or tributaries to a navigable water body on or within the one-half mile of this site?** Yes. According to the *Prioritization Assessment Report* (PAR) dated February 15, 2023, a natural creek that is diverted underground for stormwater drainage to Stony Creek is located approximately 1,400-feet (ft) west of the former dry-cleaning building. Based on a review of the United States Geological Survey (USGS) Topographic Map for Nashville, North Carolina, dated 2019, Stony Creek drains into the Tar River approximately 8.9 miles to the east. Stony Creek is classified as a Class C; NSW water body and the Tar River is classified as Class B; NSW water bodies.
- 2. Are there any water bodies anywhere on or within the one-half mile of the site?** Yes, Stony Creek is located approximately 1,400 west of the site.
- 3. Are there any wetland areas such as marshes or swamps on or within one-half mile of the site?** Yes. According to the EDR NEPA Search Report, the National Wetlands Inventory (NWI) identified five (5) wetland features within one-half mile of the site. Off-site wetland features within one-half mile include:
  1. PFO1A - [P] Palustrine [FO] Forested [1] Broad-Leaved Deciduous [A] Temporarily Flooded, located approximately 629 feet to the northwest.
  2. PFO1A - [P] Palustrine [FO] Forested [1] Broad-Leaved Deciduous [A] Temporarily Flooded, located approximately 1,088 feet to the north-northwest.
  3. PEM1F - [P] Palustrine [EM] Emergent [1] Persistent [F] Semipermanently Flooded, located approximately 1,600 feet to the west-northwest.
  4. PFO4A - [P] Palustrine [FO] Forested [4] Needle-Leaved Evergreen [A] Temporarily Flooded, located approximately 1,969 feet to the north-northeast.
  5. PSS1A - [P] Palustrine [SS] Scrub Shrub [1] Broad-Leaved Deciduous [A] Temporarily Flooded, located approximately 2,299 feet to the west-northwest.
- 4. Are there any sensitive environmental areas on or within one-half mile of the site?** Yes, Stony Creek is located approximately 1,400 ft west of the site and 5 wetland features within one-half mile of the site.
- 5. Are there any areas on or within one-half mile of the site owned or used by local tribes?** None were identified by the Indian Reservations Database.
- 6. Are there any habitat, foraging area or refuge by rare, threatened, endangered, candidate and/or proposed species (plants or animals), or any otherwise protected species on or within one-half mile of the site?** Potentially. According to the EDR NEPA Search Report, the US Endangered Species database identified four (4) endangered species in Nash County: the Red-cockaded woodpecker (bird), the Tar River spiny mussel (clam), the Dwarf wedgemussel (clam), and the Michaux's sumac (flowering plant). However, none have been specifically identified at the site. The U.S. Federal Lands database

did not identify any Officially Designated Wilderness Area within one-half mile of the site. Two (2) Natural Heritage Element Occurrences were reported within one-quarter mile of the site (the ‘Significantly rare’ Dismal Swamp Green Stink Bug and Element Occurrence ID 1040), one NC Natural Heritage Area was reported within one-quarter mile of the site (the Tar/Stony Creek Aquatic Habitat), and one NC Natural Area was reported within one-quarter mile of the site (Stony Creek Aquatic Habitat). Both Natural Heritage Element Occurrences were recently verified as existing but did not have sufficient information to estimate viability or ecological integrity.

One (1) additional endangered species (the Carolina madtom fish), three (3) threatened species (the Yellow lance clam, the Atlantic pigtoe clam, and the Neuse River waterdog salamander), and four (4) proposed threatened/endangered species were identified by the U.S. Fish and Wildlife Service (FWS) in Nash County (<https://ecos.fws.gov/ecp/report/species-listings-by-current-range-county?fips=37127>). However, none have specifically been identified at or within one-half mile of the site.

7. **Are there any breeding, roosting or feeding areas by migratory bird species on or within one-half mile of the site?** None were identified by the Federal Lands Databases included in the EDR NEPASearch Report. Additionally, according to the National Audubon Society, Important Bird Areas (IBAs) web page (<http://netapp.audubon.org/iba/state/US-NC>), there are no breeding, roosting, or feeding areas by migratory bird species on or within one half mile of the site. In addition, no important bird areas or endangered/threatened bird species have been specifically identified within one-half mile of the site.
8. **Are there any ecologically, recreationally or commercially important species on or within one-half mile of the site?** None have been identified.
9. **Are there any threatened and/or endangered species (plant or animal) on or within one-half mile of the site?** Potentially. According to the EDR NEPASearch Report, the US Endangered Species database identified four (4) endangered species in Nash County: the Red-cockaded woodpecker (bird), the Tar River spiny mussel (clam), the Dwarf wedgemussel (clam), and the Michaux’s sumac (flowering plant). However, none have been specifically identified at the site. The U.S. Federal Lands database did not identify any Officially Designated Wilderness Area within one-half mile of the site. Two Natural Heritage Element Occurrence was reported at the site (the ‘Significantly rare’ Dismal Swamp Green Stink Bug and Element Occurrence ID 1040), and one NC Natural Heritage Area was reported within one-quarter mile of the site (the Tar/Stony Creek Aquatic Habitat), and one NC Natural Area was reported within one-quarter mile of the site (Stony Creek Aquatic Habitat).

One (1) additional endangered species (the Carolina madtom fish), three (3) threatened species (the Yellow lance clam, the Atlantic pigtoe clam, and the Neuse River waterdog salamander), and four (4) proposed threatened/endangered species were identified by the U.S. Fish and Wildlife Service (FWS) in Nash County (<https://ecos.fws.gov/ecp/report/species-listings-by-current-range-county?fips=37127>). However, none have specifically been identified at or within one-half mile of the site.

**If the answer is “Yes” to any of the above questions, then complete Level 1 Ecological Risk Assessment, Checklist B for Potential Exposure Pathways.**

---

Wetlands are defined in 40 CFR §232.2 as “areas inundated or saturated by surface or groundwater at a frequency and duration sufficient to support, and that under normal circumstances does support, a prevalence of vegetation typically adapted for life in saturated soil conditions.” The sources to make the determination whether or not wetland areas are present may include, but not limited to, national wetland inventory available at <http://nwi.fw.gov>, federal or state agency, and USGS topographic maps. Areas that provide unique and often protected habitat for wildlife species. These areas typically used during critical life stages such as breeding, rearing or young and overwintering. Refer to Attachment 1 for examples of sensitive environments. Ecologically important species include populations of species which provide a critical food resource for higher organisms. Ecologically important species include pest and opportunistic species that populate an area if they serve as a food source for other species, but do not include domesticated animals or plants/animals whose existence is maintained by continuous human interventions.

March 2007

DSCA Program

**Level 1 Ecological Risk Assessment**  
**Checklist B for Potential Receptors and Habitat**  
**DSCA Site ID DC640009**

**1A. Can chemicals associated with the site leach, dissolve, or otherwise migrate to groundwater?** Yes.

**1B. Are chemicals associated with the site mobile in groundwater?** Yes.

**1C. Does groundwater from the site discharge to ecological receptor habitat?** Potentially. Groundwater flows across the site to the north-northeast. The nearest surface water body is Stony Creek, located approximately 1,400 feet (ft) west of the former dry-cleaning building. Based on a review of the United States Geological Survey (USGS) Topographic Map for Nashville, North Carolina, dated 2019, Stony Creek appears to drain into the Tar River approximately 8.9 miles to the east.

**Question 1. Could chemicals associated with the site reach ecological receptors through groundwater?** Not likely. As documented in the *Groundwater Monitoring Report – January and April 2023*, dated July 26, 2023, Mann-Kendall Analyses were completed to evaluate concentration trends for the site for monitoring wells with groundwater contaminant concentrations above the 2L Standards. Groundwater quality stability at the site has been empirically demonstrated (based on a review of the groundwater quality data generated to date), and groundwater contamination above the NC 2L groundwater standards is not expected to create a 2L exceedance at the point(s) of exposure (POE; the nearest downgradient property boundary of the first property encountered where groundwater impacts have not been observed) identified in the *Risk Assessment* prepared for the site, dated October 9, 2025.

**2A. Are chemicals present in surface soils on the site?** Yes.

**2B. Can chemicals be leached from or be transported by erosion of surface soils on the site?** Unlikely. In December 2020, ACME Cleaners closed, and dry-cleaning machines were decommissioned in February 2021. Prior to December 2020, full-service dry-cleaning operations were conducted at the site using tetrachloroethylene (PCE) from August 1994 to the closure of the business in 2020 as documented in the *Risk Assessment*, dated October 9, 2025. Following the closure of ACME Cleaners, the Town of Nashville purchased the building in October 2022 and is used by the Nashville Parks and Recreation Department. The site is developed with one standalone building and storage shed. The footprint of the former dry cleaner and impacted soils are located largely under impervious surfaces as the area surrounding the site building consists of paved parking and driveway areas to the east, north, and west, and landscaping and residences to the south.

**Question 2. Could chemicals associated with the site reach ecological receptors through runoff or erosion?** Not likely. Given the current condition of the site, erosion and runoff are not likely concerns since the surface soil impacts are generally located under impervious surfaces.

**3A. Are chemicals present in surface soil or on the surface of the ground?** Yes.

**3B. Are potential ecological receptors on the site?** No.

**Question 3. Could chemicals associated with the site reach ecological receptors through direct contact?** Not likely. Given the current condition of the site, direct contact with impacted soil or groundwater are not likely concerns since the site is currently developed with impervious and landscaped surfaces.

**4A. Are chemicals on the site volatile?** Yes.

**4B. Could chemicals on the site be transported in air as dust or particulate matter?** No. Surface soil impacts are largely under impervious or landscaped surfaces at the site.

**Question 4. Could chemicals associated with the site reach ecological receptors through inhalation of volatilized chemicals or adhered chemicals to dust in ambient air or in subsurface burrows?** Not likely. Surficial soil impacts are largely located beneath impervious or landscaped surfaces at the site. No burrowing animals have been observed or would be expected beneath the building or the paved asphalt at the site.

**5A. Is Non-Aqueous Phase Liquid (NAPL) present at the site?** No.

**5B. Is NAPL migrating?** Not applicable.

**5C. Could NAPL discharge occur where ecological receptors are found?** Not applicable.

**Question 5. Could chemicals associated with site reach ecological receptors through migration of NAPL?** No. To date, NAPL has not been identified at the site.

**6A. Are chemicals present in surface and shallow subsurface soils or on the surface of the ground?** Yes. Chemicals have been identified at 1 to 5 feet below ground surface (bgs) beneath impervious and landscaped surfaces at the site.

**6B. Are chemicals found in soil on the site taken up by plants growing on the site?** Potentially. Surface soil impacts are potentially under landscaped surfaces at the site.

**6C. Do potential ecological receptors on or near the site feed on plants (e.g., grasses, shrubs, forbs, trees, etc.) found on the site?** Potentially; however, none have been specifically identified.

**6D. Do chemicals found on the site bioaccumulate?** No.

**Question 6. Could chemicals associated with the site reach ecological receptors through direct ingestion of soil, plants animals or contaminants?** Not likely, as soil impacts have only been identified beneath impervious or landscaped surfaces.

If the answer to one or more of the above six questions is “Yes”, the DENR may require further assessment to determine whether the site poses an unacceptable risk to ecological receptors.

**DC640009 Acme Cleaners**

200 South Boddie Street

Nashville, NC 27856

Inquiry Number: 8176742.1s

November 18, 2025

# EDR NEPAsSearch™ Map Report



6 Armstrong Road, 4th floor  
Shelton, CT 06484  
Toll Free: 800.352.0050  
[www.edrnet.com](http://www.edrnet.com)

# TABLE OF CONTENTS

<u>SECTION</u>	<u>PAGE</u>
EDR NEPA Search Description.....	1
Map Findings Summary.....	2
Natural Areas.....	3
Historic Sites.....	21
Flood Plain.....	130
Wetlands.....	135
Wetlands Classification System.....	140
FCC & FAA Sites.....	144
Key Contacts and Government Records Searched.....	148

***Thank you for your business.***  
Please contact EDR at 1-800-352-0050  
with any questions or comments.

#### **Disclaimer - Copyright and Trademark Notice**

This Report contains certain information obtained from a variety of public and other sources reasonably available to Environmental Data Resources, LLC. It cannot be concluded from this Report that coverage information for the target and surrounding properties does not exist from other sources. This Report is provided on an "AS IS", "AS AVAILABLE" basis. **NO WARRANTY EXPRESS OR IMPLIED IS MADE WHATSOEVER IN CONNECTION WITH THIS REPORT. ENVIRONMENTAL DATA RESOURCES, LLC AND ITS SUBSIDIARIES, AFFILIATES AND THIRD PARTY SUPPLIERS DISCLAIM ALL WARRANTIES, OF ANY KIND OR NATURE, EXPRESS OR IMPLIED, ARISING OUT OF OR RELATED TO THIS REPORT OR ANY OF THE DATA AND INFORMATION PROVIDED IN THIS REPORT, INCLUDING WITHOUT LIMITATION, ANY WARRANTIES REGARDING ACCURACY, QUALITY, CORRECTNESS, COMPLETENESS, COMPREHENSIVENESS, SUITABILITY, MERCHANTABILITY, FITNESS FOR A PARTICULAR PURPOSE, TITLE, NON-INFRINGEMENT, MISAPPROPRIATION, OR OTHERWISE. ALL RISK IS ASSUMED BY THE USER. IN NO EVENT SHALL ENVIRONMENTAL DATA RESOURCES, LLC OR ITS SUBSIDIARIES, AFFILIATES OR THIRD PARTY SUPPLIERS BE LIABLE TO ANYONE FOR ANY DIRECT, INCIDENTAL, INDIRECT, SPECIAL, CONSEQUENTIAL OR OTHER DAMAGES OF ANY TYPE OR KIND (INCLUDING BUT NOT LIMITED TO LOSS OF PROFITS, LOSS OF USE, OR LOSS OF DATA) INFORMATION PROVIDED IN THIS REPORT.** Any analyses, estimates, ratings, environmental risk levels, or risk codes provided in this Report are provided for illustrative purposes only, and are not intended to provide, nor should they be interpreted as providing any facts regarding, or prediction or forecast of, any environmental risk for any property. Only an assessment performed by a qualified environmental professional can provide findings, opinions or conclusions regarding the environmental risk or conditions in, on or at any property.

Copyright 2025 by Environmental Data Resources, LLC. All rights reserved. Reproduction in any media or format, in whole or in part, of any report or map of Environmental Data Resources, LLC, or its affiliates, is prohibited without prior written permission.

EDR and its logos (including Sanborn and Sanborn Map) are trademarks of Environmental Data Resources, LLC or its affiliates. All other trademarks used herein are the property of their respective owners.

## EDR NEPASearch DESCRIPTION

The National Environmental Policy Act of 1969 (NEPA) requires that Federal agencies include in their decision-making processes appropriate and careful consideration of all environmental effects and actions, analyze potential environmental effects of proposed actions and their alternatives for public understanding and scrutiny, avoid or minimize adverse effects of proposed actions, and restore and enhance environmental quality as much as possible.

The EDR NEPASearch Map Report provides information which may be used, in conjunction with additional research, to determine whether a proposed site or action will have significant environmental effect.

### TARGET PROPERTY ADDRESS

DC640009 ACME CLEANERS  
200 SOUTH BODDIE STREET  
NASHVILLE, NC 27856

Inquiry #: 8176742.1s  
Date: 11/18/25

### TARGET PROPERTY COORDINATES

Latitude (North):	35.973587 - 35° 58' 24.9"
Longitude (West):	77.968475 - 77° 58' 6.5"
Universal Transverse Mercator:	Zone 18
UTM X (Meters):	232325.3
UTM Y (Meters):	3984893.8

The report provides maps and data for the following items (where available). Search results are provided in the Map Findings Summary on page 2 of this report.

<b>Section</b>	<b>Regulation</b>
<b>Natural Areas Map</b>	
• Federal Lands Data:	
- Officially designated wilderness areas	47 CFR 1.1307(1)
- Officially designated wildlife preserves, sanctuaries and refuges	47 CFR 1.1307(2)
- Wild and scenic rivers	40 CFR 6.302(e)
- Fish and Wildlife	40 CFR 6.302
• Threatened or Endangered Species, Fish and Wildlife, Critical Habitat Data (where available)	47 CFR 1.1307(3); 40 CFR 6.302
<b>Historic Sites Map</b>	
• National Register of Historic Places	47 CFR 1.1307(4); 40 CFR 6.302
• State Historic Places (where available)	
• Indian Reservations	
<b>Flood Plain Map</b>	
• National Flood Hazard Layer Data (where available)	47 CFR 1.1307(6); 40 CFR 6.302
• FEMA Q3 Flood Data (where available)	47 CFR 1.1307(6); 40 CFR 6.302
<b>Wetlands Map</b>	
• National Wetlands Inventory Data (where available)	47 CFR 1.1307(7); 40 CFR 6.302
• State Wetlands Data (where available)	47 CFR 1.1307(7); 40 CFR 6.302
<b>FCC &amp; FAA Map</b>	
• FCC antenna/tower sites, FAA Markings and Obstructions, Airports, Topographic gradient	47 CFR 1.1307(8)

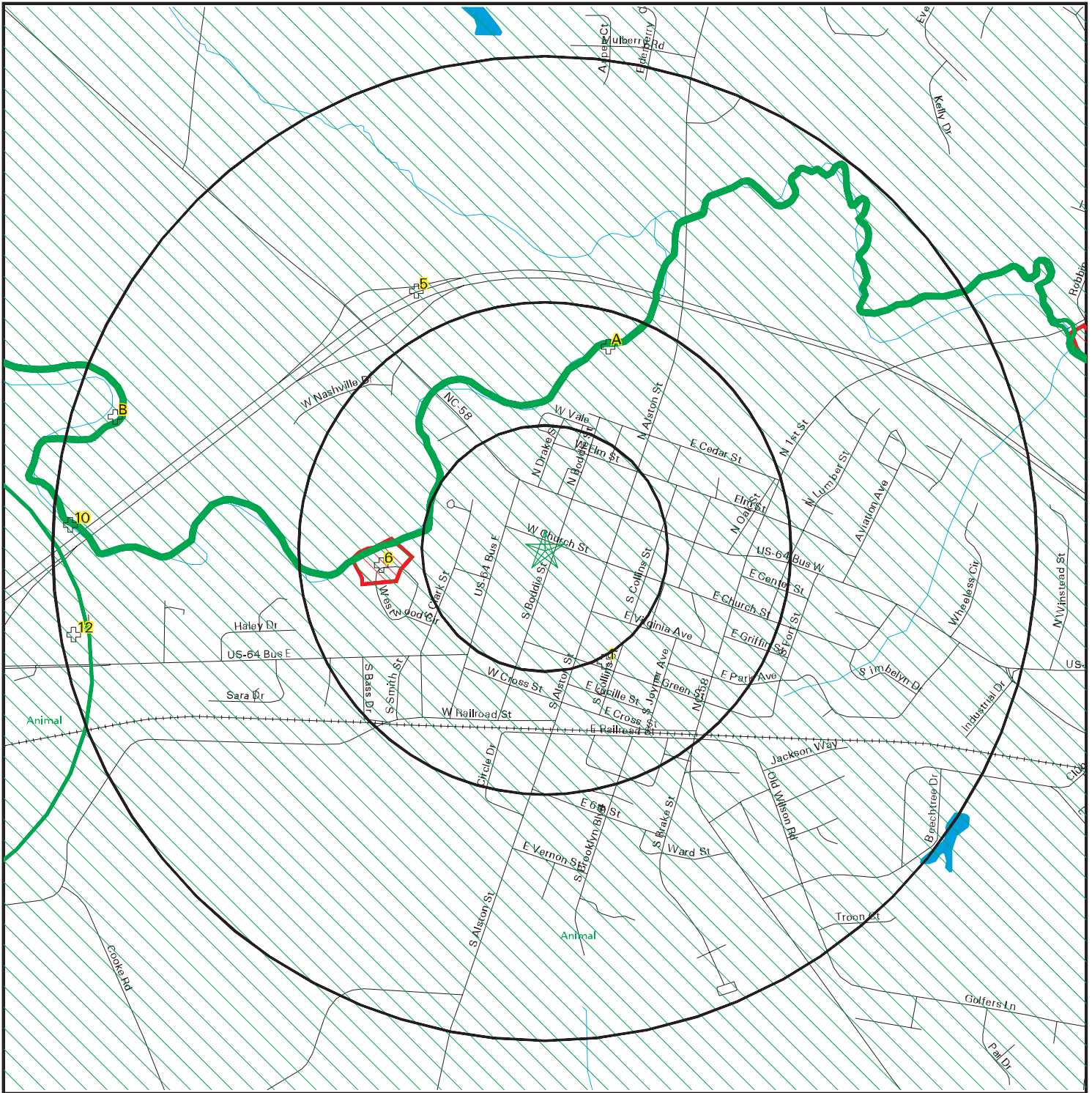
### **Key Contacts and Government Records Searched**

## MAP FINDINGS SUMMARY

The databases searched in this report are listed below. Database descriptions and other agency contact information is contained in the Key Contacts and Government Records Searched section on page 148 of this report.

Applicable Regulation from 47 CFR/FCC Checklist	Database	Search Distance (Miles)	Within Search	Within 1/8 Mile
<b><u>NATURAL AREAS MAP</u></b>				
1.1307a (1) Officially Designated Wilderness Area	US Federal Lands	1.00	NO	NO
	US Wilderness Preservation	1.00	NO	NO
1.1307a (2) Officially Designated Wildlife Preserve	US Federal Lands	1.00	NO	NO
	NC Natural Areas	1.00	YES	NO
	US Scenic River	1.00	NO	NO
	US ACEC	1.00	NO	NO
	US Proclamation Boundaries	1.00	NO	NO
	World Protected Area	1.00	YES	NO
	NC Natural Heritage Areas	1.00	YES	NO
	NC Managed Areas	1.00	NO	NO
	Conservation Easements	1.00	NO	NO
	US NCED	1.00	NO	NO
	US Critical Water Habitat	1.00	NO	NO
	US Critical Land Habitat	1.00	NO	NO
1.1307a (3) Threatened or Endangered Species or Critical Habitat	US Endangered Species	County	YES	N/A
1.1307a (3) Threatened or Endangered Species or Critical Habitat	Natural Heritage Element Occur	1.00	YES	YES
<b><u>HISTORIC SITES MAP</u></b>				
1.1307a (4) Listed or eligible for National Register	NC NR, SL, DOE Boundaries	1.00	YES	YES
1.1307a (4) Listed or eligible for National Register	NC Local District Boundaries	1.00	NO	NO
1.1307a (4) Listed or eligible for National Register	NC Historic Preservation Sites	1.00	YES	YES
1.1307a (4) Listed or eligible for National Register	Potomac Heritage National Scen	1.00	NO	NO
1.1307a (4) Listed or eligible for National Register	Natchez Trace National Scenic	1.00	NO	NO
	Indian Reservations	1.00	NO	NO
1.1307a (4) Listed or eligible for National Register	US Trails	1.00	NO	NO
1.1307a (4) Listed or eligible for National Register	National Register of Hist. Pla	1.00	YES	YES
<b><u>FLOOD PLAIN MAP</u></b>				
1.1307 (6) Located in a Flood Plain	Special Flood Hazard Area (1%)	1.00	YES	NO
1.1307 (6) Located in a Flood Plain	0.2% Annual Chance Flood Hazard	1.00	YES	NO
<b><u>WETLANDS MAP</u></b>				
1.1307 (7) Change in surface features (wetland fill)	NWI	1.00	YES	YES
1.1307 (7) Change in surface features (wetland fill)	STATE	1.00	NO	NO
	NC COASTAL ZONE	20.00	NO	NO
<b><u>FCC &amp; FAA SITES MAP</u></b>				
	Cellular	1.00	NO	NO
	Antenna Structure Registration	1.00	YES	NO
	AM Antenna	1.00	NO	NO
	FM Antenna	1.00	NO	NO
	FAA DOF	1.00	YES	NO
	Airports	1.00	NO	---
	Power Lines	1.00	NO	---

# Natural Areas Map



- ★ Target Property
- ⊕ Locations
- Roads
- ▭ Federal Areas
- County Boundary
- Federal Linear Features
- Waterways
- State Areas
- Water
- State Linear Features



SITE NAME: DC640009 Acme Cleaners  
 ADDRESS: 200 South Boddie Street  
 Nashville NC 27856  
 LAT/LONG: 35.973588 / 77.968477

CLIENT: AECOM  
 CONTACT: Michelle Friedman  
 INQUIRY #: 8176742.1s  
 DATE: November 18, 2025

# NATURAL AREAS MAP FINDINGS

## Federal Endangered Species from the U.S. Fish and Wildlife for NASH County

### Group:Birds

Common Name: Red-cockaded woodpecker  
Status: Endangered

Scientific Name: *Picoides borealis*

### Group:Clams

Common Name: Tar River spiny mussel  
Status: Endangered

Scientific Name: *Elliptio steinstansana*

Common Name: Dwarf wedgemussel  
Status: Endangered

Scientific Name: *Alasmidonta heterodon*

### Group:Flowering Plants

Common Name: Michaux's sumac  
Status: Endangered

Scientific Name: *Rhus michauxii*

## Federal Endangered Species from the U.S. Fish and Wildlife for NC State

### Group:Amphibians

Common Name: Eastern Hellbender  
Status: Species of Concern

Scientific Name: *Cryptobranchus alleganiensis alleganiensis*

Common Name: Neuse River waterdog  
Status: Under Review

Scientific Name: *Necturus lewisi*

Common Name: Hellbender  
Status: Under Review

Scientific Name: *Cryptobranchus alleganiensis*

Common Name: Carolina crawfish frog  
Status: Species of Concern

Scientific Name: *Rana areolata capito*

Common Name: Green salamander  
Status: Under Review

Scientific Name: *Aneides aeneus*

Common Name: Chamberlain's Dwarf salamander  
Status: Under Review

Scientific Name: *Eurycea chamberlaini*

Common Name: South Mountain gray-cheeked salamander  
Status: Under Review

Scientific Name: *Plethodon meridianus*

Common Name: Cheoah Bald salamander  
Status: Under Review

Scientific Name: *Plethodon cheoah*

Common Name: Seepage salamander  
Status: Under Review

Scientific Name: *Desmognathus aeneus*

### Group:Arachnids

Common Name: Lost Nantahala Cave spider  
Status: Species of Concern

Scientific Name: *Nesticus cooperi*

### Group:Birds

Common Name: Migrant loggerhead shrike  
Status: Species of Concern

Scientific Name: *Lanius ludovicianus migrans*

## NATURAL AREAS MAP FINDINGS

### Federal Endangered Species from the U.S. Fish and Wildlife for NC State (Continued...)

Common Name: Red knot Status: Threatened	Scientific Name: <i>Calidris canutus rufa</i>
Common Name: Black-capped petrel Status: Under Review	Scientific Name: <i>Pterodroma hasitata</i>
Common Name: Eastern painted bunting Status: Species of Concern	Scientific Name: <i>Passerina ciris ciris</i>
Common Name: Black Rail Status: Under Review	Scientific Name: <i>Laterallus jamaicensis</i>
Common Name: Golden-winged warbler Status: Under Review	Scientific Name: <i>Vermivora chrysoptera</i>

#### Group:Clams

Common Name: Brook floater Status: Under Review	Scientific Name: <i>Alasmidonta varicosa</i>
Common Name: Yellow lance Status: Under Review	Scientific Name: <i>Elliptio lanceolata</i>
Common Name: Savannah lilliput Status: Under Review	Scientific Name: <i>Toxolasma pullus</i>
Common Name: Atlantic pigtoe Status: Under Review	Scientific Name: <i>Fusconaia masoni</i>
Common Name: Yellow lampmussel Status: Species of Concern	Scientific Name: <i>Lampsilis cariosa</i>
Common Name: Green floater Status: Under Review	Scientific Name: <i>Lasmigona subviridis</i>
Common Name: Tennessee pigtoe Status: Under Review	Scientific Name: <i>Pleuronaia barnesiana</i>
Common Name: Waccamaw lance Status: Species of Concern	Scientific Name: <i>Elliptio</i> sp.
Common Name: Neuse slabshell Status: Species of Concern	Scientific Name: <i>Elliptio judithae</i>
Common Name: Cumberland moccasinshell Status: Under Review	Scientific Name: <i>Medionidus conradicus</i>
Common Name: Alabama rainbow Status: Under Review	Scientific Name: <i>Villosa nebulosa</i>
Common Name: Longsolid Status: Under Review	Scientific Name: <i>Fusconaia subrotunda</i>

#### Group:Conifers and Cycads

Common Name: Carolina hemlock	Scientific Name: <i>Tsuga caroliniana</i>
-------------------------------	---

## NATURAL AREAS MAP FINDINGS

### Federal Endangered Species from the U.S. Fish and Wildlife for NC State (Continued...)

Status: Under Review

Group:Crustaceans

Common Name: Little Tennessee crayfish  
Status: Under Review

Scientific Name: *Cambarus georgiae*

Common Name: [Unnamed] ostracod  
Status: Species of Concern

Scientific Name: *Waltoncythere acuta*

Common Name: Croatan crayfish  
Status: Species of Concern

Scientific Name: *Procambarus plumimanus*

Common Name: Chowanoke crayfish  
Status: Under Review

Scientific Name: *Orconectes virginiensis*

Common Name: Carolina skistodiaptomus  
Status: Species of Concern

Scientific Name: *Skistodiaptomus carolinensis*

Common Name: French Broad crayfish  
Status: Species of Concern

Scientific Name: *Cambarus reburrus*

Common Name: Hiwassee crayfish  
Status: Species of Concern

Scientific Name: *Cambarus hiwasseeensis*

Common Name: Grandfather Mountain crayfish  
Status: Under Review

Scientific Name: *Cambarus eeseehensis*

Common Name: Chauga crayfish  
Status: Under Review

Scientific Name: *Cambarus chaugaensis*

Common Name: Bennets Mill Cave water slater  
Status: Species of Concern

Scientific Name: *Caecidotea carolinensis*

Common Name: Tidewater amphipod  
Status: Under Review

Scientific Name: *Stygobromus indentatus*

Common Name: Carolina well diacyclops  
Status: Species of Concern

Scientific Name: *Diacyclops jeanneli putei*

Common Name: Pee Dee lotic crayfish  
Status: Species of Concern

Scientific Name: *Procambarus lepidodactylus*

Common Name: Yancey sideswimmer  
Status: Species of Concern

Scientific Name: *Stygobromus carolinensis*

Common Name: New River riffle crayfish  
Status: Status Undefined

Scientific Name: *Cambarus chasmodactylus*

Common Name: Oconee crayfish ostracod  
Status: Species of Concern

Scientific Name: *Cymocythere clavata*

Common Name: Grayson crayfish ostracod  
Status: Species of Concern

Scientific Name: *Ascetocythere cosmata*

Common Name: Albermarle crayfish

Scientific Name: *Procambarus medialis*

## NATURAL AREAS MAP FINDINGS

### Federal Endangered Species from the U.S. Fish and Wildlife for NC State (Continued...)

Status: Species of Concern

Common Name: Whitewater crayfish ostracod  
Status: Species of Concern

Scientific Name: *Dactylocythere prinsi*

Common Name: [Unnamed] ostracod  
Status: Species of Concern

Scientific Name: *Dactylocythere isabelae*

Common Name: Parrish crayfish  
Status: Under Review

Scientific Name: *Cambarus parrishi*

#### Group: Ferns and Allies

Common Name: Appalachian Fissidens moss  
Status: Under Review

Scientific Name: *Fissidens appalachensis*

Common Name: Hall's Pocket moss  
Status: Under Review

Scientific Name: *Fissidens hallii*

Common Name: Hornwort  
Status: Under Review

Scientific Name: *Megaceros aenigmaticus*

Common Name: Winter quillwort  
Status: Under Review

Scientific Name: *Isoetes hyemalis*

Common Name: [Unnamed] spleenwort  
Status: Species of Concern

Scientific Name: *Asplenium heteroresiliens*

Common Name: Dwarf polypody  
Status: Species of Concern

Scientific Name: *Grammitis nimbata*

Common Name: Thin-wall quillwort  
Status: Under Review

Scientific Name: *Isoetes microvela*

Common Name: Sp. nov. ined. (Appalachian) oak fern  
Status: Species of Concern

Scientific Name: *Gymnocarpium* sp.

#### Group: Fishes

Common Name: Carolina madtom  
Status: Under Review

Scientific Name: *Noturus furiosus*

Common Name: Spotted madtom  
Status: Species of Concern

Scientific Name: *Noturus insignis* ssp.

Common Name: Longhead darter  
Status: Under Review

Scientific Name: *Percina macrocephala*

Common Name: Sickle darter  
Status: Under Review

Scientific Name: *Percina williamsi*

Common Name: Robust redhorse  
Status: Under Review

Scientific Name: *Moxostoma robustum*

Common Name: Kanawha minnow  
Status: Species of Concern

Scientific Name: *Phenacobius teretulus*

## NATURAL AREAS MAP FINDINGS

### Federal Endangered Species from the U.S. Fish and Wildlife for NC State (Continued...)

#### Group: Flowering Plants

Common Name: Swamp justiceweed Status: Under Review	Scientific Name: <i>Eupatorium paludicola</i>
Common Name: Long Beach seedbox Status: Under Review	Scientific Name: <i>Ludwigia brevipes</i>
Common Name: Raven's seedbox Status: Under Review	Scientific Name: <i>Ludwigia ravenii</i>
Common Name: Yellow Pond lily Status: Under Review	Scientific Name: <i>Nuphar lutea</i> ssp. <i>sagittifolia</i>
Common Name: Carolina bishopweed Status: Under Review	Scientific Name: <i>Ptilimnium ahlesii</i>
Common Name: Mountain Purple pitcherplant Status: Under Review	Scientific Name: <i>Sarracenia purpurea</i> var. <i>montana</i>
Common Name: Savannah campylopus Status: Species of Concern	Scientific Name: <i>Campylopus carolinae</i>
Common Name: No common name Status: Species of Concern	Scientific Name: <i>Oxypolis ternata</i>
Common Name: [Unnamed] sedge Status: Species of Concern	Scientific Name: <i>Carex roanensis</i>
Common Name: Darlington's spurge Status: Species of Concern	Scientific Name: <i>Euphorbia purpurea</i>
Common Name: Thorne's beaked-rush Status: Under Review	Scientific Name: <i>Rhynchospora thornei</i>
Common Name: No common name Status: Species of Concern	Scientific Name: <i>Plagiochila columbiana</i>
Common Name: Keever's bristle-moss Status: Species of Concern	Scientific Name: <i>Orthotrichum keeverae</i>
Common Name: Serpentine aster Status: Species of Concern	Scientific Name: <i>Symphotrichum depauperatum</i>
Common Name: Piedmont ragwort Status: Species of Concern	Scientific Name: <i>Packera millefolia</i>
Common Name: Riverbank vervain Status: Species of Concern	Scientific Name: <i>Verbena riparia</i>
Common Name: No common name Status: Species of Concern	Scientific Name: <i>Lejeunea blomquistii</i>
Common Name: French Broad heartleaf Status: Species of Concern	Scientific Name: <i>Hexastylis rhombiformis</i>

## NATURAL AREAS MAP FINDINGS

### Federal Endangered Species from the U.S. Fish and Wildlife for NC State (Continued...)

Common Name: Oconee-bells Status: Species of Concern	Scientific Name: <i>Shortia galacifolia</i>
Common Name: No common name Status: Species of Concern	Scientific Name: <i>Paxistima canbyi</i>
Common Name: No common name Status: Species of Concern	Scientific Name: <i>Hexastylis contracta</i>
Common Name: Bigleaf scurf-pea Status: Species of Concern	Scientific Name: <i>Orbexilum macrophyllum</i>
Common Name: Carolina lead-plant Status: Species of Concern	Scientific Name: <i>Amorpha georgiana confusa</i>
Common Name: Anderson's brachymenium Status: Species of Concern	Scientific Name: <i>Brachymenium andersonii</i>
Common Name: No common name Status: Species of Concern	Scientific Name: <i>Eurhynchium pringlei</i>
Common Name: [Unnamed] pondweed Status: Species of Concern	Scientific Name: <i>Potamogeton confervoides</i>
Common Name: No common name Status: Species of Concern	Scientific Name: <i>Porella appalachiana</i>
Common Name: Large-flowered Barbara's buttons Status: Under Review	Scientific Name: <i>Marshallia grandiflora</i>
Common Name: White-wicky Status: Species of Concern	Scientific Name: <i>Kalmia cuneata</i>
Common Name: No common name Status: Species of Concern	Scientific Name: <i>Plagiochila virginica euryphylla</i>
Common Name: Alexander's rock-aster Status: Species of Concern	Scientific Name: <i>Eurybia avita</i>
Common Name: Gray's lily Status: Species of Concern	Scientific Name: <i>Lilium grayi</i>
Common Name: [Unnamed] beaked-rush Status: Species of Concern	Scientific Name: <i>Rhynchospora decurrens</i>
Common Name: Smooth bog-asphodel Status: Species of Concern	Scientific Name: <i>Tofieldia glabra</i>
Common Name: Hirst Brothers' Panic grass Status: Candidate	Scientific Name: <i>Dichantherium (=Panicum) hirstii</i>
Common Name: Ravine sedge Status: Under Review	Scientific Name: <i>Carex impressinervia</i>
Common Name: Pine barrens boneset Status: Species of Concern	Scientific Name: <i>Eupatorium resinosum</i>

## NATURAL AREAS MAP FINDINGS

### Federal Endangered Species from the U.S. Fish and Wildlife for NC State (Continued...)

Common Name: No common name Status: Species of Concern	Scientific Name: <i>Cheilolejeunea evansii</i>
Common Name: No common name Status: Species of Concern	Scientific Name: <i>Trillium pusillum pusillum</i>
Common Name: Fraser's yellow loosestrife Status: Species of Concern	Scientific Name: <i>Lysimachia fraseri</i>
Common Name: Bog bluegrass Status: Species of Concern	Scientific Name: <i>Poa paludigena</i>
Common Name: Sp. nov. ined. blue curls Status: Species of Concern	Scientific Name: <i>Trichostema</i> sp.
Common Name: Wireleaf dropseed Status: Under Review	Scientific Name: <i>Sporobolus teretifolius</i>
Common Name: [Unnamed] liverwort Status: Species of Concern	Scientific Name: <i>Plagiochila sullivantii</i>
Common Name: Wavyleaf wild-quinine Status: Species of Concern	Scientific Name: <i>Parthenium integrifolium</i>
Common Name: Sandhills milk-vetch Status: Species of Concern	Scientific Name: <i>Astragalus michauxii</i>
Common Name: Pickering's morning-glory Status: Species of Concern	Scientific Name: <i>Stylisma pickeringii</i>
Common Name: Pygmypipes Status: Species of Concern	Scientific Name: <i>Monotropis odorata</i>
Common Name: Awned meadowbeauty Status: Species of Concern	Scientific Name: <i>Rhexia aristosa</i>
Common Name: Gorge moss Status: Species of Concern	Scientific Name: <i>Bryocrumia vivicolor</i>
Common Name: [Unnamed] liverwort Status: Species of Concern	Scientific Name: <i>Plagiochila virginica</i> var. <i>caroliniana</i>
Common Name: No common name Status: Species of Concern	Scientific Name: <i>Myriophyllum laxum</i>
Common Name: No common name Status: Species of Concern	Scientific Name: <i>Rugelia nudicaulis</i>
Common Name: Piedmont meadow-rue Status: Species of Concern	Scientific Name: <i>Thalictrum macrostylum</i>
Common Name: Heller's bird's-foot trefoil Status: Species of Concern	Scientific Name: <i>Lotus unifoliolatus</i> var. <i>helleri</i>
Common Name: Carolina goldenrod Status: Species of Concern	Scientific Name: <i>Solidago pulchra</i>

## NATURAL AREAS MAP FINDINGS

### Federal Endangered Species from the U.S. Fish and Wildlife for NC State (Continued...)

Common Name: Purpuledisk honeycombhead Status: Species of Concern	Scientific Name: <i>Balduina atropurpurea</i>
Common Name: [Unnamed] sedge Status: Species of Concern	Scientific Name: <i>Carex schweinitzii</i>
Common Name: Pineland plantain Status: Species of Concern	Scientific Name: <i>Plantago sparsiflora</i>
Common Name: No common name Status: Species of Concern	Scientific Name: <i>Plagiochila echinata</i>
Common Name: Gorge leafy liverwort Status: Under Review	Scientific Name: <i>Plagiochila caduciloba</i>
Common Name: Sharp's leafy liverwort Status: Under Review	Scientific Name: <i>Plagiochila sharpii</i>
Common Name: Piratebush Status: Species of Concern	Scientific Name: <i>Buckleya distichophylla</i>
Common Name: [Unnamed] liverwort Status: Species of Concern	Scientific Name: <i>Cylindrocolea andersonii</i>
Common Name: No common name Status: Species of Concern	Scientific Name: <i>Lophocolea appalachiana</i>
Common Name: Carolina mniium Status: Species of Concern	Scientific Name: <i>Plagiomnium carolinianum</i>
Common Name: Bog spicebush Status: Under Review	Scientific Name: <i>Lindera subcoriacea</i>
Common Name: Mt. Leconte moss Status: Species of Concern	Scientific Name: <i>Leptothymenium sharpii</i>
Common Name: Tall larkspur Status: Species of Concern	Scientific Name: <i>Delphinium exaltatum</i>
Common Name: No common name Status: Species of Concern	Scientific Name: <i>Lotus purshianus helleri</i>
Common Name: Short-styled oconee-bells Status: Species of Concern	Scientific Name: <i>Shortia galacifolia brevistyla</i>
Common Name: Carolina birds-in-a-nest Status: Under Review	Scientific Name: <i>Macbridea caroliniana</i>
Common Name: No common name Status: Species of Concern	Scientific Name: <i>Cephaloziella obtusilobula</i>
Common Name: Manhart's sedge Status: Species of Concern	Scientific Name: <i>Carex manhartii</i>
Common Name: Woolly berry Status: Species of Concern	Scientific Name: <i>Vaccinium hirsutum</i>

## NATURAL AREAS MAP FINDINGS

### Federal Endangered Species from the U.S. Fish and Wildlife for NC State (Continued...)

Common Name: No common name Status: Species of Concern	Scientific Name: <i>Bazzania nudicaulis</i>
Common Name: Smoky Mountains manna grass Status: Species of Concern	Scientific Name: <i>Glyceria nubigena</i>
Common Name: [Unnamed] liverwort Status: Species of Concern	Scientific Name: <i>Sphenolobopsis pearsoni</i>
Common Name: Cain's reedgrass Status: Species of Concern	Scientific Name: <i>Calamagrostis cainii</i>
Common Name: Mountain bittercress Status: Species of Concern	Scientific Name: <i>Cardamine clematitis</i>
Common Name: Georgia lead-plant Status: Under Review	Scientific Name: <i>Amorpha georgiana georgiana</i>
Common Name: Ammon's tortula Status: Species of Concern	Scientific Name: <i>Tortula ammoniana</i>
Common Name: Blue Ridge catchfly Status: Species of Concern	Scientific Name: <i>Silene ovata</i>
Common Name: [Unnamed] venus' fly-trap Status: Species of Concern	Scientific Name: <i>Dionaea muscipula</i>
Common Name: Bent avens Status: Species of Concern	Scientific Name: <i>Geum geniculatum</i>
Common Name: Godfrey's stitchwort Status: Under Review	Scientific Name: <i>Minuartia godfreyi</i>
Common Name: Spring-flowering goldenrod Status: Species of Concern	Scientific Name: <i>Solidago verna</i>
Common Name: Butternut Status: Species of Concern	Scientific Name: <i>Juglans cinerea</i>
Common Name: Highlands moss Status: Species of Concern	Scientific Name: <i>Schlotheimia lancifolia</i>
Common Name: Well's pixie-moss Status: Species of Concern	Scientific Name: <i>Pyxidantha barbulata brevifolia</i>
Common Name: Gray's saxifrage Status: Species of Concern	Scientific Name: <i>Saxifraga caroliniana</i>

#### Group: Insects

Common Name: Gammon's stenelmis riffle beetle Status: Species of Concern	Scientific Name: <i>Stenelmis gammoni</i>
Common Name: Carter's noctuid moth Status: Species of Concern	Scientific Name: <i>Spartiniphaga carterae</i>

## NATURAL AREAS MAP FINDINGS

### Federal Endangered Species from the U.S. Fish and Wildlife for NC State (Continued...)

Common Name: Annoited sawfly noctuid moth Status: Species of Concern	Scientific Name: <i>Pyreferra ceromatica</i>
Common Name: Lenat's ceracleon caddisfly Status: Species of Concern	Scientific Name: <i>Ceraclea</i> sp.
Common Name: Midget snaketail Status: Species of Concern	Scientific Name: <i>Ophiogomphus howei</i>
Common Name: Smokies needfly Status: Under Review	Scientific Name: <i>Megaleuctra williamsae</i>
Common Name: Buchholz' dart moth Status: Species of Concern	Scientific Name: <i>Agrotis buchholzi</i>
Common Name: Appalachian snaketail Status: Under Review	Scientific Name: <i>Ophiogomphus incurvatus</i>
Common Name: Grizzled skipper Status: Species of Concern	Scientific Name: <i>Pyrgus centaureae</i>
Common Name: [Unnamed] looper moth Status: Species of Concern	Scientific Name: <i>Euchlaena milnei</i>
Common Name: Sandhills clubtail Status: Species of Concern	Scientific Name: <i>Gomphus parvidens carolinus</i>
Common Name: Monarch butterfly Status: Under Review	Scientific Name: <i>Danaus plexippus plexippus</i>
Common Name: Eastern beard grass Skipper Status: Species of Concern	Scientific Name: <i>Atrytone arogos arogos</i>
Common Name: Septima's clubtail Status: Under Review	Scientific Name: <i>Gomphus septima</i>
Common Name: [Unnamed] caddisfly Status: Species of Concern	Scientific Name: <i>Helicopsyche paralimnella</i>
Common Name: Smokies snowfly Status: Under Review	Scientific Name: <i>Allocapnia fumosa</i>
Common Name: [Unnamed] ghost moth Status: Species of Concern	Scientific Name: <i>Hepialus sciophanes</i>
Common Name: [Unnamed] noctuid moth Status: Species of Concern	Scientific Name: <i>Schinia indiana</i>
Common Name: Barrens Dagger Moth Status: Species of Concern	Scientific Name: <i>Acronicta albarufa</i>
Common Name: Mary Alice's smallheaded fly Status: Species of Concern	Scientific Name: <i>Eulonchus marialiciae</i>
Common Name: Rare skipper Status: Under Review	Scientific Name: <i>Problema bulenta</i>

## NATURAL AREAS MAP FINDINGS

### Federal Endangered Species from the U.S. Fish and Wildlife for NC State (Continued...)

Common Name: Bronze clubtail Status: Species of Concern	Scientific Name: <i>Stylurus townesi</i>
Common Name: Edmund's snaketail Status: Under Review	Scientific Name: <i>Ophiogomphus edundo</i>
Common Name: [Unnamed] caddisfly Status: Species of Concern	Scientific Name: <i>Hydroptila englishi</i>
Common Name: Tawny crescent Status: Species of Concern	Scientific Name: <i>Phyciodes batesii</i>
Common Name: [Unnamed] caddisfly Status: Species of Concern	Scientific Name: <i>Agapetus jocassee</i>
Common Name: Regal fritillary Status: Under Review	Scientific Name: <i>Speyeria idalia</i>
Common Name: Diana fritillary Status: Species of Concern	Scientific Name: <i>Speyeria diana</i>
Common Name: Variegated clubtail Status: Species of Concern	Scientific Name: <i>Progomphus bellei</i>
Common Name: Margarita River skimmer Status: Under Review	Scientific Name: <i>Macromia margarita</i>
Common Name: Black lordithon rove beetle Status: Species of Concern	Scientific Name: <i>Lordithon niger</i>
Common Name: American sandburrowing mayfly Status: Species of Concern	Scientific Name: <i>Dolania americana</i>
Common Name: Fraser fir geometrid moth Status: Species of Concern	Scientific Name: <i>Semiothisa fraserata</i>
Common Name: Venus flytrap noctuid Status: Species of Concern	Scientific Name: <i>Hemipachnolia subporphyria subporphyria</i>

Group:Lichens

Common Name: Bluff Mountain Reindeer Lichen Status: Species of Concern	Scientific Name: <i>Cladonia psoromica</i>
---	--

Group:Mammals

Common Name: Southern water shrew Status: Species of Concern	Scientific Name: <i>Sorex palustris punctulatus</i>
Common Name: Southern Appalachian eastern woodrat Status: Species of Concern	Scientific Name: <i>Neotoma floridana haematorea</i>
Common Name: Southeastern myotis Status: Species of Concern	Scientific Name: <i>Myotis austroriparius</i>
Common Name: Carolina northern flying squirrel	Scientific Name: <i>Glaucomys sabrinus coloratus</i>

## NATURAL AREAS MAP FINDINGS

### Federal Endangered Species from the U.S. Fish and Wildlife for NC State (Continued...)

Status: Endangered

Common Name: Indiana bat  
Status: Endangered

Scientific Name: *Myotis sodalis*

Common Name: Red wolf  
Status: Endangered

Scientific Name: *Canis rufus*

Common Name: Southern rock vole  
Status: Species of Concern

Scientific Name: *Microtus chrotorrhinus carolinensis*

#### Group:Reptiles

Common Name: American alligator  
Status: Similarity of Appearance (Threatened)

Scientific Name: *Alligator mississippiensis*

Common Name: Northern Red-bellied cooter  
Status: Under Review

Scientific Name: *Pseudemys rubriventris*

Common Name: Eastern diamondback rattlesnake  
Status: Under Review

Scientific Name: *Crotalus adamanteus*

Common Name: Northern diamondback terrapin  
Status: Species of Concern

Scientific Name: *Malaclemys terrapin terrapin*

Common Name: Northern pine snake  
Status: Species of Concern

Scientific Name: *Pituophis melanoleucus melanoleucus*

Common Name: Mimic glass lizard  
Status: Species of Concern

Scientific Name: *Ophisaurus mimicus*

Common Name: Southern hognose snake  
Status: Under Review

Scientific Name: *Heterodon simus*

#### Group:Snails

Common Name: Magnificent ramshorn  
Status: Candidate

Scientific Name: *Planorbella magnifica*

Common Name: Sculpted supercoil  
Status: Species of Concern

Scientific Name: *Paravitrea ternaria*

Common Name: Roan supercoil  
Status: Species of Concern

Scientific Name: *Paravitrea varidens*

Common Name: Fragile supercoil  
Status: Species of Concern

Scientific Name: *Glyphyalinia clingmani*

Common Name: Knotty elimia  
Status: Species of Concern

Scientific Name: *Elimia interrupta*

Common Name: Panhandle pebblesnail  
Status: Species of Concern

Scientific Name: *Somatogyrus virginicus*

Common Name: Smooth rocksnail  
Status: Status Undefined

Scientific Name: *Leptoxis virgata*

# NATURAL AREAS MAP FINDINGS

## Federal Endangered Species from the U.S. Fish and Wildlife for NC State (Continued...)

Common Name: Cape Fear threethooth  
 Status: Species of Concern

Scientific Name: Triodopsis soelneri

Common Name: Clingman covert  
 Status: Species of Concern

Scientific Name: Mesodon clingmanicus

Map ID Direction Distance Distance (ft.)		EDR ID Database
1 North 0-1/8 mi 0	Element Occurrence ID: 24389 Taxonomic Group: Animal EO Status: Current EO Rank: Recent verified as existing, but insufficient information to estimate viability/ecological integrity  Note: To determine the listed species, contact the agency with your Element Occurrence ID.	NCESP0000068265 Natural Heritage Element Occurrence
A2 West 1/8-1/4 mi 1249	Element Occurrence ID: 24389 Taxonomic Group: Animal EO Status: Current EO Rank: Recent verified as existing, but insufficient information to estimate viability/ecological integrity  Note: To determine the listed species, contact the agency with your Element Occurrence ID.	NCESP0000149344 Natural Heritage Element Occurrence
	Element Occurrence ID: 1040 Taxonomic Group: Animal EO Status: Current EO Rank: Recent verified as existing, but insufficient information to estimate viability/ecological integrity  Note: To determine the listed species, contact the agency with your Element Occurrence ID.	
A3 West 1/8-1/4 mi 1249		NCSNHA100005001 NC Natural Heritage Areas

# NATURAL AREAS MAP FINDINGS

Area Name: TAR/Stony Creek Aquatic Habitat  
 Owner: PW  
 Representational Rating: R4 (Moderate)  
 Collective Rating: C3 (High)  
 Est Acres: 105.94

A4  
 West  
 1/8-1/4 mi  
 1249

NC10003406  
 NC Natural Areas

Acres: 70.5  
 Sitename: STONY CREEK AQUATIC HABITAT  
 Quality type: Not Reported  
 Sig: Areas that are of state significance  
 Site id: 3406  
 Edr id: NC10003406

5  
 West  
 1/8-1/4 mi  
 1278

NCESP0000068265  
 Natural Heritage Element Occurrence

Element Occurrence ID: 24389  
 Taxonomic Group: Animal  
 EO Status: Current  
 EO Rank: Recent verified as existing, but insufficient information to estimate viability/ecological integrity  
 Note: To determine the listed species, contact the agency with your Element Occurrence ID.

6  
 West  
 1/4-1/2 mi  
 1430

WPA210000212586  
 World Protected Area

Database: World Database on Protected Areas  
 WDPA ID: 555672587  
 Name: Town Of Nashville  
 Original Name: Town Of Nashville  
 Designation: Local Conservation Area  
 Designation Type: National  
 Area in SQ KM: .018136647943411  
 Status: Designated  
 Status Year: 0  
 Government Type: Sub-national ministry or agency  
 Owner Type: State  
 Managing Authority: City Land

# NATURAL AREAS MAP FINDINGS

Management Plan: Not Reported

---

B7  
WNW  
1/2-1 mi  
4733

NC10003406  
NC Natural Areas

Acres: 70.5  
Sitename: STONY CREEK AQUATIC HABITAT  
Quality type: Not Reported  
Sig: Areas that are of state significance  
Site id: 3406  
Edr id: NC10003406

---

B8  
WNW  
1/2-1 mi  
4734

NCSNHA100005001  
NC Natural Heritage Areas

Area Name: TAR/Stony Creek Aquatic Habitat  
Owner: PW  
Representational Rating: R4 (Moderate)  
Collective Rating: C3 (High)  
Est Acres: 105.94

---

B9  
WNW  
1/2-1 mi  
4734

NCESP0000149167  
Natural Heritage Element Occurrence

Element Occurrence ID: 24389  
Taxonomic Group: Animal  
EO Status: Current  
EO Rank: Recent verified as existing, but insufficient information to estimate viability/ecological integrity  
Note: To determine the listed species, contact the agency with your Element Occurrence ID.

Element Occurrence ID: 1040  
Taxonomic Group: Animal  
EO Status: Current  
EO Rank: Recent verified as existing, but insufficient information to estimate viability/ecological integrity  
Note: To determine the listed species, contact the agency with your Element Occurrence ID.

## NATURAL AREAS MAP FINDINGS

Element Occurrence ID: 3146  
Taxonomic Group: Animal  
EO Status: Historical  
EO Rank: EO is old, if surveyed recently, surveys failed to find it but there is no evidence it is destroyed  
Note: To determine the listed species, contact the agency with your Element Occurrence ID.

---

10  
West  
1/2-1 mi  
4739

NCESP0000149167  
Natural Heritage Element Occurrence

Element Occurrence ID: 24389  
Taxonomic Group: Animal  
EO Status: Current  
EO Rank: Recent verified as existing, but insufficient information to estimate viability/ecological integrity  
Note: To determine the listed species, contact the agency with your Element Occurrence ID.

Element Occurrence ID: 1040  
Taxonomic Group: Animal  
EO Status: Current  
EO Rank: Recent verified as existing, but insufficient information to estimate viability/ecological integrity  
Note: To determine the listed species, contact the agency with your Element Occurrence ID.

Element Occurrence ID: 3146  
Taxonomic Group: Animal  
EO Status: Historical  
EO Rank: EO is old, if surveyed recently, surveys failed to find it but there is no evidence it is destroyed  
Note: To determine the listed species, contact the agency with your Element Occurrence ID.

---

B11  
WNW  
1/2-1 mi  
4762

NCESP0000068265  
Natural Heritage Element Occurrence

Element Occurrence ID: 24389  
Taxonomic Group: Animal  
EO Status: Current  
EO Rank: Recent verified as existing, but insufficient information to estimate viability/ecological integrity

## NATURAL AREAS MAP FINDINGS

Note: To determine the listed species, contact the agency with your Element Occurrence ID.

---

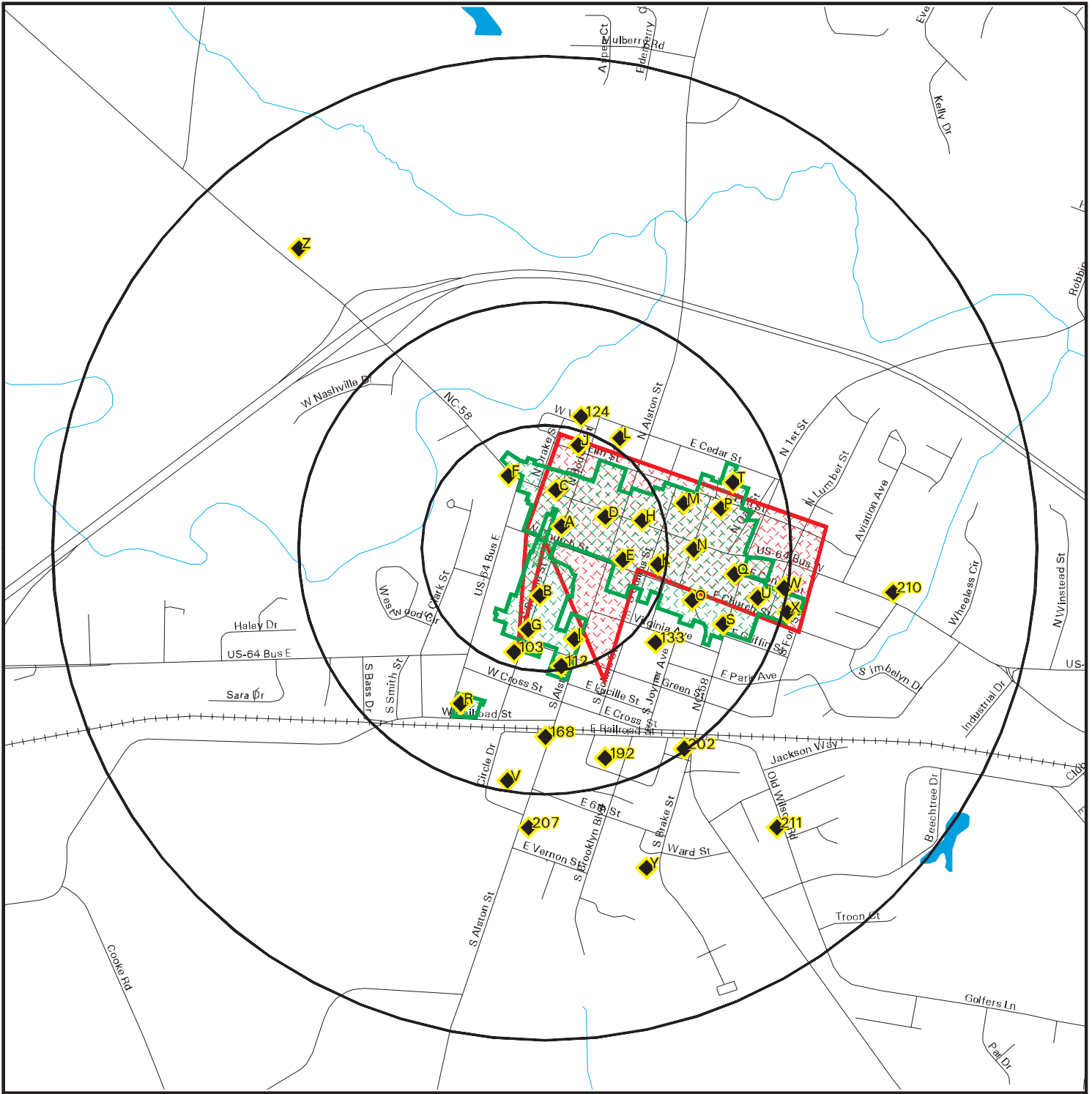
12  
West  
1/2-1 mi  
4976

NCESP0000151357  
Natural Heritage Element Occurrence

Element Occurrence ID: 33349  
Taxonomic Group: Animal  
EO Status: Current  
EO Rank: Recent verified as existing, but insufficient information to estimate viability/ecological integrity  
Note: To determine the listed species, contact the agency with your Element Occurrence ID.

Element Occurrence ID: 24389  
Taxonomic Group: Animal  
EO Status: Current  
EO Rank: Recent verified as existing, but insufficient information to estimate viability/ecological integrity  
Note: To determine the listed species, contact the agency with your Element Occurrence ID.

# Historic Sites Map



- ★ Target Property
- ✦ Historic Sites
- Streets
- Federal Historic Areas
- County Boundary
- State Historic Areas
- Waterways
- US Indian Reservations
- Water
- Scenic Trail



SITE NAME: DC640009 Acme Cleaners  
 ADDRESS: 200 South Boddie Street  
 Nashville NC 27856  
 LAT/LONG: 35.973588 / 77.968477

CLIENT: AECOM  
 CONTACT: Michelle Friedman  
 INQUIRY #: 8176742.1s  
 DATE: November 18, 2025

# HISTORIC SITES MAP FINDINGS

Map ID  
Direction  
Distance  
Distance (ft.)

EDR ID  
Database

E1	<b>NASHVILLE HISTORIC DISTRICT</b>	
North	Not Reported	<b>NCSLDOE10002501</b>
0-1/8 mi	Not Reported	<b>NC NR, SL, DOE Boundaries</b>
0	Site ID: NS0936 Status: Individual National Register listing Acres: 134.* Year Listed: 1987 Year on Study List: Not Reported Year Determined Eligible: Not Reported Notes: Not Reported Description: 1890-1930 commercial and residential URL: <a href="https://files.nc.gov/historic-preservation/nr/NS0936.pdf">https://files.nc.gov/historic-preservation/nr/NS0936.pdf</a>	

K2	<b>Nashville Historic District</b>	
WNW	Roughly 100--400 W. Washington and 100--300 E. Washington	<b>USHDCNP00013281</b>
0-1/8 mi	Sts.	<b>National Register of Hist. Places</b>
13	Nashville, NC	
	Ref #: 87001185 Multiple Property Name: Not Reported County: Nash Restricted: Not Reported Certification: LISTED IN THE NATIONAL REGISTER Certification Date: 19870722 Type: District # of Contrib Bldgs: 142 # of Contrib Sites: 0 # of Contrib Objects: 0 # of Contrib Structs: 3 Documents: <a href="https://npgallery.nps.gov/AssetDetail/NRIS/87001185">https://npgallery.nps.gov/AssetDetail/NRIS/87001185</a>	

A3	<b>(former) Wholesale Building</b>	
NE	120 S. Boddie St	<b>NCHPO1000088867</b>
0-1/8 mi	Nashville, NC	<b>NC Historic Preservation Sites</b>
142	Site ID: NS0668 Status: Surveyed Only. No individual designation, but may be within a National Register, Study List, or DOE district Year Listed: Not Reported Year on National Register: Not Reported Year Determined Eligible: Not Reported Year on Study List: Not Reported Year Designated: Not Reported	

# HISTORIC SITES MAP FINDINGS

Map ID  
 Direction  
 Distance  
 Distance (ft.)

EDR ID  
 Database

Local Status: None  
 Year Surveyed: Not Reported  
 Historic District Status: NRHD  
 LHD Status: Not Reported  
 Density: H  
 Description: 1920  
 Notes: Not Reported  
 URL: Not Reported  
 Alt URL: Not Reported  
 Photo URL: Not Reported

**A4**  
**South**  
**0-1/8 mi**  
**149**

**Baldy Batchelor House**  
**206 S. Boddie St**  
**Nashville, NC**

**NCHPO1000088860**  
**NC Historic Preservation Sites**

Site ID: NS0139  
 Status: Surveyed Only. No individual designation, but may be within a National Register, Study List, or DOE district  
 Year Listed: Not Reported  
 Year on National Register: Not Reported  
 Year Determined Eligible: Not Reported  
 Year on Study List: Not Reported  
 Year Designated: Not Reported  
 Local Status: None  
 Year Surveyed: Not Reported  
 Historic District Status: NRHD  
 LHD Status: Not Reported  
 Density: H  
 Description: 1910  
 Notes: Not Reported  
 URL: Not Reported  
 Alt URL: Not Reported  
 Photo URL: Not Reported

**A5**  
**NNE**  
**0-1/8 mi**  
**222**

**Thomason's Garage & Used Cars**  
**118 S. Boddie Street**  
**Nashville, NC**

**NCHPO1000088868**  
**NC Historic Preservation Sites**

Site ID: NS1453  
 Status: Surveyed Only. No individual designation, but may be within a National Register, Study List, or DOE district  
 Year Listed: Not Reported  
 Year on National Register: Not Reported  
 Year Determined Eligible: Not Reported  
 Year on Study List: Not Reported

# HISTORIC SITES MAP FINDINGS

Map ID  
 Direction  
 Distance  
 Distance (ft.)

EDR ID  
 Database

Year Designated: Not Reported  
 Local Status: None  
 Year Surveyed: Not Reported  
 Historic District Status: NRHD  
 LHD Status: Not Reported  
 Density: H  
 Description: 1980  
 Notes: Not Reported  
 URL: Not Reported  
 Alt URL: Not Reported  
 Photo URL: Not Reported

**A6**  
**South**  
**0-1/8 mi**  
**223**

**Harvey Smith House**  
**208 S Boddie St, Nashville**  
**Nashville, NC**

**NCHPO1000088861**  
**NC Historic Preservation Sites**

Site ID: NS0162  
 Status: Surveyed Only. No individual designation, but may be within a National Register, Study List, or DOE district  
 Year Listed: Not Reported  
 Year on National Register: Not Reported  
 Year Determined Eligible: Not Reported  
 Year on Study List: Not Reported  
 Year Designated: Not Reported  
 Local Status: None  
 Year Surveyed: Not Reported  
 Historic District Status: NRHD  
 LHD Status: Not Reported  
 Density: H  
 Description: 1905  
 Notes: Not Reported  
 URL: Not Reported  
 Alt URL: Not Reported  
 Photo URL: Not Reported

**A7**  
**SE**  
**0-1/8 mi**  
**228**

**Rosa Frances Jenkins Cooper House**  
**201 S. Boddie St**  
**Nashville, NC**

**NCHPO1000088859**  
**NC Historic Preservation Sites**

Site ID: NS0638  
 Status: Surveyed Only. No individual designation, but may be within a National Register, Study List, or DOE district  
 Year Listed: Not Reported  
 Year on National Register: Not Reported  
 Year Determined Eligible: Not Reported

# HISTORIC SITES MAP FINDINGS

Map ID  
Direction  
Distance  
Distance (ft.)

EDR ID  
Database

Year on Study List: Not Reported  
 Year Designated: Not Reported  
 Local Status: None  
 Year Surveyed: Not Reported  
 Historic District Status: NRHD  
 LHD Status: Not Reported  
 Density: H  
 Description: 1910  
 Notes: Not Reported  
 URL: Not Reported  
 Alt URL: Not Reported  
 Photo URL: Not Reported

**A8**  
**ENE**  
**0-1/8 mi**  
**243**

**Askew Batchelor House**  
**123 S. Boddie St**  
**Nashville, NC**

**NCHPO1000088864**  
**NC Historic Preservation Sites**

Site ID: NS0140  
 Status: Surveyed Only. No individual designation, but may be within a National Register, Study List, or DOE district  
 Year Listed: Not Reported  
 Year on National Register: Not Reported  
 Year Determined Eligible: Not Reported  
 Year on Study List: Not Reported  
 Year Designated: Not Reported  
 Local Status: None  
 Year Surveyed: Not Reported  
 Historic District Status: NRHD  
 LHD Status: Not Reported  
 Density: H  
 Description: 1910  
 Notes: Not Reported  
 URL: Not Reported  
 Alt URL: Not Reported  
 Photo URL: Not Reported

**A9**  
**NNE**  
**0-1/8 mi**  
**287**

**Walter Robertson House**  
**116 S. Boddie St**  
**Nashville, NC**

**NCHPO1000088869**  
**NC Historic Preservation Sites**

Site ID: NS0884  
 Status: Surveyed Only. No individual designation, but may be within a National Register, Study List, or DOE district  
 Year Listed: Not Reported  
 Year on National Register: Not Reported

# HISTORIC SITES MAP FINDINGS

Map ID  
Direction  
Distance  
Distance (ft.)

EDR ID  
Database

Year Determined Eligible: Not Reported  
 Year on Study List: Not Reported  
 Year Designated: Not Reported  
 Local Status: None  
 Year Surveyed: Not Reported  
 Historic District Status: NRHD  
 LHD Status: Not Reported  
 Density: H  
 Description: 1910  
 Notes: Not Reported  
 URL: Not Reported  
 Alt URL: Not Reported  
 Photo URL: Not Reported

**A10**  
**SSE**  
**0-1/8 mi**  
**303**

**John J. Jones House**  
**211 S. Boddie St**  
**Nashville, NC**

**NCHPO1000088858**  
**NC Historic Preservation Sites**

Site ID: NS0136  
 Status: Surveyed Only. No individual designation, but may be within a National Register, Study List, or DOE district  
 Year Listed: Not Reported  
 Year on National Register: Not Reported  
 Year Determined Eligible: Not Reported  
 Year on Study List: Not Reported  
 Year Designated: Not Reported  
 Local Status: None  
 Year Surveyed: Not Reported  
 Historic District Status: NRHD  
 LHD Status: Not Reported  
 Density: H  
 Description: 1910  
 Notes: Not Reported  
 URL: Not Reported  
 Alt URL: Not Reported  
 Photo URL: Not Reported

**A11**  
**ENE**  
**0-1/8 mi**  
**308**

**Mann-Benson House**  
**121 S. Boddie St**  
**Nashville, NC**

**NCHPO1000088865**  
**NC Historic Preservation Sites**

Site ID: NS0141  
 Status: Surveyed Only. No individual designation, but may be within a National Register, Study List, or DOE district  
 Year Listed: Not Reported

# HISTORIC SITES MAP FINDINGS

Map ID  
 Direction  
 Distance  
 Distance (ft.)

EDR ID  
 Database

Year on National Register: Not Reported  
 Year Determined Eligible: Not Reported  
 Year on Study List: Not Reported  
 Year Designated: Not Reported  
 Local Status: None  
 Year Surveyed: Not Reported  
 Historic District Status: NRHD  
 LHD Status: Not Reported  
 Density: H  
 Description: 1880  
 Notes: Not Reported  
 URL: Not Reported  
 Alt URL: Not Reported  
 Photo URL: Not Reported

**B12**  
**South**  
**0-1/8 mi**  
**323**

**Chris Cockrell House #1**  
**210 S. Boddie St**  
**Nashville, NC**

**NCHPO1000088862**  
**NC Historic Preservation Sites**

Site ID: NS0138  
 Status: Surveyed Only. No individual designation, but may be within a National Register, Study List, or DOE district  
 Year Listed: Not Reported  
 Year on National Register: Not Reported  
 Year Determined Eligible: Not Reported  
 Year on Study List: Not Reported  
 Year Designated: Not Reported  
 Local Status: None  
 Year Surveyed: Not Reported  
 Historic District Status: NRHD  
 LHD Status: Not Reported  
 Density: H  
 Description: 1910  
 Notes: Not Reported  
 URL: Not Reported  
 Alt URL: Not Reported  
 Photo URL: Not Reported

**A13**  
**NNE**  
**0-1/8 mi**  
**345**

**(former) Baldy Batchelor's Livery**  
**110 S. Boddie St**  
**Nashville, NC**

**NCHPO1000088870**  
**NC Historic Preservation Sites**

Site ID: NS0182  
 Status: Surveyed Only. No individual designation, but may be within a National Register, Study List, or DOE district

# HISTORIC SITES MAP FINDINGS

Map ID  
 Direction  
 Distance  
 Distance (ft.)

EDR ID  
 Database

Year Listed: Not Reported  
 Year on National Register: Not Reported  
 Year Determined Eligible: Not Reported  
 Year on Study List: Not Reported  
 Year Designated: Not Reported  
 Local Status: None  
 Year Surveyed: Not Reported  
 Historic District Status: NRHD  
 LHD Status: Not Reported  
 Density: H  
 Description: 1910  
 Notes: Not Reported  
 URL: Not Reported  
 Alt URL: Not Reported  
 Photo URL: Not Reported

**A14**  
**NE**  
**0-1/8 mi**  
**370**

**Jim Williams House**  
**117 S. Boddie St**  
**Nashville, NC**

**NCHPO1000088866**  
**NC Historic Preservation Sites**

Site ID: NS0670  
 Status: Surveyed Only. No individual designation, but may be within a National Register, Study List, or DOE district  
 Year Listed: Not Reported  
 Year on National Register: Not Reported  
 Year Determined Eligible: Not Reported  
 Year on Study List: Not Reported  
 Year Designated: Not Reported  
 Local Status: None  
 Year Surveyed: Not Reported  
 Historic District Status: NRHD  
 LHD Status: Not Reported  
 Density: H  
 Description: 1910  
 Notes: Not Reported  
 URL: Not Reported  
 Alt URL: Not Reported  
 Photo URL: Not Reported

**A15**  
**NNE**  
**0-1/8 mi**  
**385**

**Office Machine Services Bldg.**  
**108 S. Boddie Street**  
**Nashville, NC**

**NCHPO1000088909**  
**NC Historic Preservation Sites**

Site ID: NS1452  
 Status: Surveyed Only. No individual designation, but may be within a National Register, Study List, or DOE district

# HISTORIC SITES MAP FINDINGS

Map ID  
 Direction  
 Distance  
 Distance (ft.)

EDR ID  
 Database

Year Listed: Not Reported  
 Year on National Register: Not Reported  
 Year Determined Eligible: Not Reported  
 Year on Study List: Not Reported  
 Year Designated: Not Reported  
 Local Status: None  
 Year Surveyed: Not Reported  
 Historic District Status: NRHD  
 LHD Status: Not Reported  
 Density: H  
 Description: 1975  
 Notes: Not Reported  
 URL: Not Reported  
 Alt URL: Not Reported  
 Photo URL: Not Reported

**B16**  
**South**  
**0-1/8 mi**  
**389**

**George Wheelless House**  
**215 S. Boddie St**  
**Nashville, NC**

**NCHPO1000088857**  
**NC Historic Preservation Sites**

Site ID: NS0135  
 Status: Surveyed Only. No individual designation, but may be within a National Register, Study List, or DOE district  
 Year Listed: Not Reported  
 Year on National Register: Not Reported  
 Year Determined Eligible: Not Reported  
 Year on Study List: Not Reported  
 Year Designated: Not Reported  
 Local Status: None  
 Year Surveyed: Not Reported  
 Historic District Status: NRHD  
 LHD Status: Not Reported  
 Density: H  
 Description: 1880  
 Notes: Not Reported  
 URL: Not Reported  
 Alt URL: Not Reported  
 Photo URL: Not Reported

**B17**  
**SSW**  
**0-1/8 mi**  
**429**

**Alexander Rouse House**  
**220 S. Boddie St Nashville**  
**Nashville, NC**

**NCHPO1000079663**  
**NC Historic Preservation Sites**

Site ID: NS0659  
 Status: Surveyed Only. No individual designation, but may be within a National Register, Study List, or DOE district

# HISTORIC SITES MAP FINDINGS

Map ID  
Direction  
Distance  
Distance (ft.)

EDR ID  
Database

Year Listed: Not Reported  
 Year on National Register: Not Reported  
 Year Determined Eligible: Not Reported  
 Year on Study List: Not Reported  
 Year Designated: Not Reported  
 Local Status: None  
 Year Surveyed: 1984  
 Historic District Status: NRHD  
 LHD Status: Not Reported  
 Density: L  
 Description: Not Reported  
 Notes: Not Reported  
 URL: Not Reported  
 Alt URL: Not Reported  
 Photo URL: Not Reported

**A18**  
**NNE**  
**0-1/8 mi**  
**433**

**(former) Graphic Building**  
**106 S. Boddie St**  
**Nashville, NC**

**NCHPO1000088910**  
**NC Historic Preservation Sites**

Site ID: NS0181  
 Status: Surveyed Only. No individual designation, but may be within a National Register, Study List, or DOE district  
 Year Listed: Not Reported  
 Year on National Register: Not Reported  
 Year Determined Eligible: Not Reported  
 Year on Study List: Not Reported  
 Year Designated: Not Reported  
 Local Status: None  
 Year Surveyed: Not Reported  
 Historic District Status: NRHD  
 LHD Status: Not Reported  
 Density: H  
 Description: 1910  
 Notes: Not Reported  
 URL: Not Reported  
 Alt URL: Not Reported  
 Photo URL: Not Reported

**A19**  
**NE**  
**0-1/8 mi**  
**432**

**Municipal Building**  
**S. Boddie St**  
**Nashville, NC**

**NCHPO1000088878**  
**NC Historic Preservation Sites**

Site ID: NS1235  
 Status: Surveyed Only. No individual designation, but may be within a National Register, Study List, or DOE district

# HISTORIC SITES MAP FINDINGS

Map ID  
 Direction  
 Distance  
 Distance (ft.)

EDR ID  
 Database

Year Listed: Not Reported  
 Year on National Register: Not Reported  
 Year Determined Eligible: Not Reported  
 Year on Study List: Not Reported  
 Year Designated: Not Reported  
 Local Status: None  
 Year Surveyed: Not Reported  
 Historic District Status: NRHD  
 LHD Status: Not Reported  
 Density: H  
 Description: 1920  
 Notes: Not Reported  
 URL: Not Reported  
 Alt URL: Not Reported  
 Photo URL: Not Reported

**B20**  
**South**  
**0-1/8 mi**  
**489**

**M. W. Lincke House**  
**217 S. Boddie St**  
**Nashville, NC**

**NCHPO1000088856**  
**NC Historic Preservation Sites**

Site ID: NS0658  
 Status: Surveyed Only. No individual designation, but may be within a National Register, Study List, or DOE district  
 Year Listed: Not Reported  
 Year on National Register: Not Reported  
 Year Determined Eligible: Not Reported  
 Year on Study List: Not Reported  
 Year Designated: Not Reported  
 Local Status: None  
 Year Surveyed: Not Reported  
 Historic District Status: NRHD  
 LHD Status: Not Reported  
 Density: H  
 Description: 1880  
 Notes: Not Reported  
 URL: Not Reported  
 Alt URL: Not Reported  
 Photo URL: Not Reported

**A21**  
**ENE**  
**0-1/8 mi**  
**498**

**Joyner's Supermarket**  
**W. Church St.**  
**Nashville, NC**

**NCHPO1000088863**  
**NC Historic Preservation Sites**

Site ID: NS1417  
 Status: Surveyed Only. No individual designation, but may be within a National Register, Study List, or DOE district

# HISTORIC SITES MAP FINDINGS

Map ID  
Direction  
Distance  
Distance (ft.)

EDR ID  
Database

Year Listed: Not Reported  
 Year on National Register: Not Reported  
 Year Determined Eligible: Not Reported  
 Year on Study List: Not Reported  
 Year Designated: Not Reported  
 Local Status: None  
 Year Surveyed: Not Reported  
 Historic District Status: NRHD  
 LHD Status: Not Reported  
 Density: H  
 Description: 1970  
 Notes: Not Reported  
 URL: Not Reported  
 Alt URL: Not Reported  
 Photo URL: Not Reported

**A22**  
**NNE**  
**0-1/8 mi**  
**508**

**The Gift Gallery**  
**215 W. Washington St**  
**Nashville, NC**

**NCHPO1000088908**  
**NC Historic Preservation Sites**

Site ID: NS0142  
 Status: Surveyed Only. No individual designation, but may be within a National Register, Study List, or DOE district  
 Year Listed: Not Reported  
 Year on National Register: Not Reported  
 Year Determined Eligible: Not Reported  
 Year on Study List: Not Reported  
 Year Designated: Not Reported  
 Local Status: None  
 Year Surveyed: Not Reported  
 Historic District Status: NRHD  
 LHD Status: Not Reported  
 Density: H  
 Description: 1910  
 Notes: Not Reported  
 URL: Not Reported  
 Alt URL: Not Reported  
 Photo URL: Not Reported

**A23**  
**NNE**  
**0-1/8 mi**  
**508**

**Commercial Buildings**  
**205-213 W. Washington St**  
**Nashville, NC**

**NCHPO1000088905**  
**NC Historic Preservation Sites**

Site ID: NS0675  
 Status: ?Blockface?. A point marking an area where multiple properties were surveyed as a group, typically one or both sides of a block in a historic district

# HISTORIC SITES MAP FINDINGS

Map ID  
 Direction  
 Distance  
 Distance (ft.)

EDR ID  
 Database

Year Listed: Not Reported  
 Year on National Register: Not Reported  
 Year Determined Eligible: Not Reported  
 Year on Study List: Not Reported  
 Year Designated: Not Reported  
 Local Status: None  
 Year Surveyed: Not Reported  
 Historic District Status: NRHD  
 LHD Status: Not Reported  
 Density: H  
 Description: 1910  
 Notes: Not Reported  
 URL: Not Reported  
 Alt URL: Not Reported  
 Photo URL: Not Reported

**A24**  
**NNE**  
**0-1/8 mi**  
**509**

**Nashville Graphic Newspaper Office**  
**203 W. Washington St**  
**Nashville, NC**

**NCHPO1000088906**  
**NC Historic Preservation Sites**

Site ID: NS0674  
 Status: Surveyed Only. No individual designation, but may be within a National Register, Study List, or DOE district  
 Year Listed: Not Reported  
 Year on National Register: Not Reported  
 Year Determined Eligible: Not Reported  
 Year on Study List: Not Reported  
 Year Designated: Not Reported  
 Local Status: None  
 Year Surveyed: Not Reported  
 Historic District Status: NRHD  
 LHD Status: Not Reported  
 Density: H  
 Description: 1910  
 Notes: Not Reported  
 URL: Not Reported  
 Alt URL: Not Reported  
 Photo URL: Not Reported

**A25**  
**NNE**  
**0-1/8 mi**  
**512**

**Nash Home Health Care**  
**217 W. Washington St**  
**Nashville, NC**

**NCHPO1000088904**  
**NC Historic Preservation Sites**

Site ID: NS0879  
 Status: Surveyed Only. No individual designation, but may be within a National Register, Study List, or DOE district

# HISTORIC SITES MAP FINDINGS

Map ID  
Direction  
Distance  
Distance (ft.)

EDR ID  
Database

Year Listed: Not Reported  
 Year on National Register: Not Reported  
 Year Determined Eligible: Not Reported  
 Year on Study List: Not Reported  
 Year Designated: Not Reported  
 Local Status: None  
 Year Surveyed: Not Reported  
 Historic District Status: NRHD  
 LHD Status: Not Reported  
 Density: H  
 Description: Not Reported  
 Notes: Not Reported  
 URL: Not Reported  
 Alt URL: Not Reported  
 Photo URL: Not Reported

**A26**  
**NNE**  
**0-1/8 mi**  
**513**

**Nashville Bible Bookstore**  
**201 W. Washington St**  
**Nashville, NC**

**NCHPO1000088907**  
**NC Historic Preservation Sites**

Site ID: NS0883  
 Status: Surveyed Only. No individual designation, but may be within a National Register, Study List, or DOE district  
 Year Listed: Not Reported  
 Year on National Register: Not Reported  
 Year Determined Eligible: Not Reported  
 Year on Study List: Not Reported  
 Year Designated: Not Reported  
 Local Status: None  
 Year Surveyed: Not Reported  
 Historic District Status: NRHD  
 LHD Status: Not Reported  
 Density: H  
 Description: 1910  
 Notes: Not Reported  
 URL: Not Reported  
 Alt URL: Not Reported  
 Photo URL: Not Reported

**A27**  
**North**  
**0-1/8 mi**  
**515**

**Nash Drug Company**  
**219 W. Washington St.**  
**Nashville, NC**

**NCHPO1000088902**  
**NC Historic Preservation Sites**

Site ID: NS1439  
 Status: Surveyed Only. No individual designation, but may be within a National Register, Study List, or DOE district

# HISTORIC SITES MAP FINDINGS

Map ID  
Direction  
Distance  
Distance (ft.)

EDR ID  
Database

Year Listed: Not Reported  
 Year on National Register: Not Reported  
 Year Determined Eligible: Not Reported  
 Year on Study List: Not Reported  
 Year Designated: Not Reported  
 Local Status: None  
 Year Surveyed: Not Reported  
 Historic District Status: NRHD  
 LHD Status: Not Reported  
 Density: H  
 Description: 1920  
 Notes: Not Reported  
 URL: Not Reported  
 Alt URL: Not Reported  
 Photo URL: Not Reported

**A28**  
**NE**  
**0-1/8 mi**  
**519**

**Office Building**  
**127 W. Washington St**  
**Nashville, NC**

**NCHPO1000088875**  
**NC Historic Preservation Sites**

Site ID: NS0882  
 Status: Surveyed Only. No individual designation, but may be within a National Register, Study List, or DOE district  
 Year Listed: Not Reported  
 Year on National Register: Not Reported  
 Year Determined Eligible: Not Reported  
 Year on Study List: Not Reported  
 Year Designated: Not Reported  
 Local Status: None  
 Year Surveyed: Not Reported  
 Historic District Status: NRHD  
 LHD Status: Not Reported  
 Density: H  
 Description: 1910  
 Notes: Not Reported  
 URL: Not Reported  
 Alt URL: Not Reported  
 Photo URL: Not Reported

**C29**  
**North**  
**0-1/8 mi**  
**525**

**L. R. Bass & Son Department Store**  
**223 W. Washington St**  
**Nashville, NC**

**NCHPO1000088901**  
**NC Historic Preservation Sites**

Site ID: NS0193  
 Status: Surveyed Only. No individual designation, but may be within a National Register, Study List, or DOE district

# HISTORIC SITES MAP FINDINGS

Map ID  
Direction  
Distance  
Distance (ft.)

EDR ID  
Database

Year Listed: Not Reported  
 Year on National Register: Not Reported  
 Year Determined Eligible: Not Reported  
 Year on Study List: Not Reported  
 Year Designated: Not Reported  
 Local Status: None  
 Year Surveyed: Not Reported  
 Historic District Status: NRHD  
 LHD Status: Not Reported  
 Density: H  
 Description: 1910  
 Notes: Not Reported  
 URL: Not Reported  
 Alt URL: Not Reported  
 Photo URL: Not Reported

**C30**  
North  
0-1/8 mi  
527

**Madelyn's Flower Shop**  
221 W. Washington St  
Nashville, NC

**NCHPO1000088903**  
NC Historic Preservation Sites

Site ID: NS0676  
 Status: Surveyed Only. No individual designation, but may be within a National Register, Study List, or DOE district  
 Year Listed: Not Reported  
 Year on National Register: Not Reported  
 Year Determined Eligible: Not Reported  
 Year on Study List: Not Reported  
 Year Designated: Not Reported  
 Local Status: None  
 Year Surveyed: Not Reported  
 Historic District Status: NRHD  
 LHD Status: Not Reported  
 Density: H  
 Description: 1910  
 Notes: Not Reported  
 URL: Not Reported  
 Alt URL: Not Reported  
 Photo URL: Not Reported

**C31**  
North  
0-1/8 mi  
532

**Weldon's Department Store**  
225 W. Washington St  
Nashville, NC

**NCHPO1000088900**  
NC Historic Preservation Sites

Site ID: NS0180  
 Status: Surveyed Only. No individual designation, but may be within a National Register, Study List, or DOE district

# HISTORIC SITES MAP FINDINGS

Map ID  
Direction  
Distance  
Distance (ft.)

EDR ID  
Database

Year Listed: Not Reported  
 Year on National Register: Not Reported  
 Year Determined Eligible: Not Reported  
 Year on Study List: Not Reported  
 Year Designated: Not Reported  
 Local Status: None  
 Year Surveyed: Not Reported  
 Historic District Status: NRHD  
 LHD Status: Not Reported  
 Density: H  
 Description: 1913  
 Notes: Not Reported  
 URL: Not Reported  
 Alt URL: Not Reported  
 Photo URL: Not Reported

**A32**  
**NE**  
**0-1/8 mi**  
**536**

**Nashville Furniture Company**  
**125 W. Washington St**  
**Nashville, NC**

**NCHPO1000088876**  
**NC Historic Preservation Sites**

Site ID: NS0705  
 Status: Surveyed Only. No individual designation, but may be within a National Register, Study List, or DOE district  
 Year Listed: Not Reported  
 Year on National Register: Not Reported  
 Year Determined Eligible: Not Reported  
 Year on Study List: Not Reported  
 Year Designated: Not Reported  
 Local Status: None  
 Year Surveyed: Not Reported  
 Historic District Status: NRHD  
 LHD Status: Not Reported  
 Density: H  
 Description: 1945  
 Notes: Not Reported  
 URL: Not Reported  
 Alt URL: Not Reported  
 Photo URL: Not Reported

**B33**  
**SSW**  
**0-1/8 mi**  
**537**

**Sidney Ruffin Griffin House**  
**300 S. Boddie St**  
**Nashville, NC**

**NCHPO1000088851**  
**NC Historic Preservation Sites**

Site ID: NS0134  
 Status: Surveyed Only. No individual designation, but may be within a National Register, Study List, or DOE district

# HISTORIC SITES MAP FINDINGS

Map ID  
 Direction  
 Distance  
 Distance (ft.)

EDR ID  
 Database

Year Listed: Not Reported  
 Year on National Register: Not Reported  
 Year Determined Eligible: Not Reported  
 Year on Study List: Not Reported  
 Year Designated: Not Reported  
 Local Status: None  
 Year Surveyed: Not Reported  
 Historic District Status: NRHD  
 LHD Status: Not Reported  
 Density: H  
 Description: 1890  
 Notes: Not Reported  
 URL: Not Reported  
 Alt URL: Not Reported  
 Photo URL: Not Reported

**C34**  
 North  
 0-1/8 mi  
 542

**(former) Nashville Supply Company**  
**227 W. Washington St**  
**Nashville, NC**

**NCHPO1000088899**  
**NC Historic Preservation Sites**

Site ID: NS0633  
 Status: Surveyed Only. No individual designation, but may be within a National Register, Study List, or DOE district  
 Year Listed: Not Reported  
 Year on National Register: Not Reported  
 Year Determined Eligible: Not Reported  
 Year on Study List: Not Reported  
 Year Designated: Not Reported  
 Local Status: None  
 Year Surveyed: Not Reported  
 Historic District Status: NRHD  
 LHD Status: Not Reported  
 Density: H  
 Description: 1912  
 Notes: Not Reported  
 URL: Not Reported  
 Alt URL: Not Reported  
 Photo URL: Not Reported

**C35**  
 North  
 0-1/8 mi  
 559

**People's Hardware**  
**229 W. Washington St**  
**Nashville, NC**

**NCHPO1000088897**  
**NC Historic Preservation Sites**

Site ID: NS0937  
 Status: Surveyed Only. No individual designation, but may be within a National Register, Study List, or DOE district

# HISTORIC SITES MAP FINDINGS

Map ID  
Direction  
Distance  
Distance (ft.)

EDR ID  
Database

Year Listed: Not Reported  
 Year on National Register: Not Reported  
 Year Determined Eligible: Not Reported  
 Year on Study List: Not Reported  
 Year Designated: Not Reported  
 Local Status: None  
 Year Surveyed: Not Reported  
 Historic District Status: NRHD  
 LHD Status: Not Reported  
 Density: H  
 Description: 1910  
 Notes: Not Reported  
 URL: Not Reported  
 Alt URL: Not Reported  
 Photo URL: Not Reported

**C36**  
**NE**  
**0-1/8 mi**  
**571**

**Office Building**  
**123 W. Washington St.**  
**Nashville, NC**

**NCHPO1000088877**  
**NC Historic Preservation Sites**

Site ID: NS1438  
 Status: Surveyed Only. No individual designation, but may be within a National Register, Study List, or DOE district  
 Year Listed: Not Reported  
 Year on National Register: Not Reported  
 Year Determined Eligible: Not Reported  
 Year on Study List: Not Reported  
 Year Designated: Not Reported  
 Local Status: None  
 Year Surveyed: Not Reported  
 Historic District Status: NRHD  
 LHD Status: Not Reported  
 Density: H  
 Description: 1975  
 Notes: Not Reported  
 URL: Not Reported  
 Alt URL: Not Reported  
 Photo URL: Not Reported

**C37**  
**North**  
**0-1/8 mi**  
**579**

**Shamrock Shirts & The Alyce Shop**  
**235-237 W. Washington St**  
**Nashville, NC**

**NCHPO1000088898**  
**NC Historic Preservation Sites**

Site ID: NS0886  
 Status: Surveyed Only. No individual designation, but may be within a National Register, Study List, or DOE district

# HISTORIC SITES MAP FINDINGS

Map ID  
Direction  
Distance  
Distance (ft.)

EDR ID  
Database

Year Listed: Not Reported  
 Year on National Register: Not Reported  
 Year Determined Eligible: Not Reported  
 Year on Study List: Not Reported  
 Year Designated: Not Reported  
 Local Status: None  
 Year Surveyed: Not Reported  
 Historic District Status: NRHD  
 LHD Status: Not Reported  
 Density: H  
 Description: 1920  
 Notes: Not Reported  
 URL: Not Reported  
 Alt URL: Not Reported  
 Photo URL: Not Reported

**D38**  
**NE**  
**0-1/8 mi**  
**599**

**Ricks-Strickland House**  
**117 W. Washington St**  
**Nashville, NC**

**NCHPO1000088879**  
**NC Historic Preservation Sites**

Site ID: NS0094  
 Status: Surveyed Only. No individual designation, but may be within a National Register, Study List, or DOE district  
 Year Listed: Not Reported  
 Year on National Register: Not Reported  
 Year Determined Eligible: Not Reported  
 Year on Study List: Not Reported  
 Year Designated: Not Reported  
 Local Status: None  
 Year Surveyed: Not Reported  
 Historic District Status: NRHD  
 LHD Status: Not Reported  
 Density: H  
 Description: 1890  
 Notes: Not Reported  
 URL: Not Reported  
 Alt URL: Not Reported  
 Photo URL: Not Reported

**C39**  
**NNW**  
**0-1/8 mi**  
**609**

**Nash County ABC Store # 2**  
**241 W. Washington St**  
**Nashville, NC**

**NCHPO1000088895**  
**NC Historic Preservation Sites**

Site ID: NS0885  
 Status: Surveyed Only. No individual designation, but may be within a National Register, Study List, or DOE district

# HISTORIC SITES MAP FINDINGS

Map ID  
 Direction  
 Distance  
 Distance (ft.)

EDR ID  
 Database

Year Listed: Not Reported  
 Year on National Register: Not Reported  
 Year Determined Eligible: Not Reported  
 Year on Study List: Not Reported  
 Year Designated: Not Reported  
 Local Status: None  
 Year Surveyed: Not Reported  
 Historic District Status: NRHD  
 LHD Status: Not Reported  
 Density: H  
 Description: 1910  
 Notes: Not Reported  
 URL: Not Reported  
 Alt URL: Not Reported  
 Photo URL: Not Reported

**C40**  
**North**  
**0-1/8 mi**  
**609**

**Nashville Public Office Service Inc.**  
**239 W. Washington St**  
**Nashville, NC**

**NCHPO1000088896**  
**NC Historic Preservation Sites**

Site ID: NS0851  
 Status: Surveyed Only. No individual designation, but may be within a National Register, Study List, or DOE district  
 Year Listed: Not Reported  
 Year on National Register: Not Reported  
 Year Determined Eligible: Not Reported  
 Year on Study List: Not Reported  
 Year Designated: Not Reported  
 Local Status: None  
 Year Surveyed: Not Reported  
 Historic District Status: NRHD  
 LHD Status: Not Reported  
 Density: H  
 Description: Not Reported  
 Notes: Not Reported  
 URL: Not Reported  
 Alt URL: Not Reported  
 Photo URL: Not Reported

**E41**  
**East**  
**0-1/8 mi**  
**614**

**House**  
**100 W. Church Street**  
**Nashville, NC**

**NCHPO1000088871**  
**NC Historic Preservation Sites**

Site ID: NS1418  
 Status: Surveyed Only. No individual designation, but may be within a National Register, Study List, or DOE district

# HISTORIC SITES MAP FINDINGS

Map ID  
 Direction  
 Distance  
 Distance (ft.)

EDR ID  
 Database

Year Listed: Not Reported  
 Year on National Register: Not Reported  
 Year Determined Eligible: Not Reported  
 Year on Study List: Not Reported  
 Year Designated: Not Reported  
 Local Status: None  
 Year Surveyed: Not Reported  
 Historic District Status: NRHD  
 LHD Status: Not Reported  
 Density: H  
 Description: 1950  
 Notes: Not Reported  
 URL: Not Reported  
 Alt URL: Not Reported  
 Photo URL: Not Reported

**B42**  
**South**  
**0-1/8 mi**  
**617**

**James Cooley House**  
**303-305 S. Boddie St**  
**Nashville, NC**

**NCHPO1000088854**  
**NC Historic Preservation Sites**

Site ID: NS0665  
 Status: Surveyed Only. No individual designation, but may be within a National Register, Study List, or DOE district  
 Year Listed: Not Reported  
 Year on National Register: Not Reported  
 Year Determined Eligible: Not Reported  
 Year on Study List: Not Reported  
 Year Designated: Not Reported  
 Local Status: None  
 Year Surveyed: Not Reported  
 Historic District Status: NRHD  
 LHD Status: Not Reported  
 Density: H  
 Description: 1885  
 Notes: Not Reported  
 URL: Not Reported  
 Alt URL: Not Reported  
 Photo URL: Not Reported

**C43**  
**NNW**  
**0-1/8 mi**  
**631**

**Commercial Building**  
**243 W. Washington St.**  
**Nashville, NC**

**NCHPO1000088894**  
**NC Historic Preservation Sites**

Site ID: NS1440  
 Status: Surveyed Only. No individual designation, but may be within a National Register, Study List, or DOE district

# HISTORIC SITES MAP FINDINGS

Map ID  
Direction  
Distance  
Distance (ft.)

EDR ID  
Database

Year Listed: Not Reported  
 Year on National Register: Not Reported  
 Year Determined Eligible: Not Reported  
 Year on Study List: Not Reported  
 Year Designated: Not Reported  
 Local Status: None  
 Year Surveyed: Not Reported  
 Historic District Status: NRHD  
 LHD Status: Not Reported  
 Density: H  
 Description: 1975  
 Notes: Not Reported  
 URL: Not Reported  
 Alt URL: Not Reported  
 Photo URL: Not Reported

**B44**  
**SSW**  
**0-1/8 mi**  
**633**

**Willis Ward House**  
**306 S. Boddie St**  
**Nashville, NC**

**NCHPO1000088850**  
**NC Historic Preservation Sites**

Site ID: NS0133  
 Status: Surveyed Only. No individual designation, but may be within a National Register, Study List, or DOE district  
 Year Listed: Not Reported  
 Year on National Register: Not Reported  
 Year Determined Eligible: Not Reported  
 Year on Study List: Not Reported  
 Year Designated: Not Reported  
 Local Status: None  
 Year Surveyed: Not Reported  
 Historic District Status: NRHD  
 LHD Status: Not Reported  
 Density: H  
 Description: 1910  
 Notes: Not Reported  
 URL: Not Reported  
 Alt URL: Not Reported  
 Photo URL: Not Reported

**C45**  
**NNW**  
**0-1/8 mi**  
**648**

**Star Furniture**  
**245 W. Washington St.**  
**Nashville, NC**

**NCHPO1000088893**  
**NC Historic Preservation Sites**

Site ID: NS1441  
 Status: Surveyed Only. No individual designation, but may be within a National Register, Study List, or DOE district

# HISTORIC SITES MAP FINDINGS

Map ID  
Direction  
Distance  
Distance (ft.)

EDR ID  
Database

Year Listed: Not Reported  
 Year on National Register: Not Reported  
 Year Determined Eligible: Not Reported  
 Year on Study List: Not Reported  
 Year Designated: Not Reported  
 Local Status: None  
 Year Surveyed: Not Reported  
 Historic District Status: NRHD  
 LHD Status: Not Reported  
 Density: H  
 Description: 1942  
 Notes: Not Reported  
 URL: Not Reported  
 Alt URL: Not Reported  
 Photo URL: Not Reported

**D46**  
East  
0-1/8 mi  
649

**(former) J. L. Cornwell's Auto Garage**  
**108 S. Alston St**  
**Nashville, NC**

**NCHPO1000088873**  
**NC Historic Preservation Sites**

Site ID: NS0129  
 Status: Surveyed Only. No individual designation, but may be within a National Register, Study List, or DOE district  
 Year Listed: Not Reported  
 Year on National Register: Not Reported  
 Year Determined Eligible: Not Reported  
 Year on Study List: Not Reported  
 Year Designated: Not Reported  
 Local Status: None  
 Year Surveyed: Not Reported  
 Historic District Status: NRHD  
 LHD Status: Not Reported  
 Density: H  
 Description: 1925  
 Notes: Not Reported  
 URL: Not Reported  
 Alt URL: Not Reported  
 Photo URL: Not Reported

**D47**  
East  
1/8-1/4 mi  
677

**J. L. Cornwell House**  
**106 S. Alston St**  
**Nashville, NC**

**NCHPO1000088872**  
**NC Historic Preservation Sites**

Site ID: NS0127  
 Status: Surveyed Only. No individual designation, but may be within a National Register, Study List, or DOE district

# HISTORIC SITES MAP FINDINGS

Map ID  
Direction  
Distance  
Distance (ft.)

EDR ID  
Database

Year Listed: Not Reported  
 Year on National Register: Not Reported  
 Year Determined Eligible: Not Reported  
 Year on Study List: Not Reported  
 Year Designated: Not Reported  
 Local Status: None  
 Year Surveyed: Not Reported  
 Historic District Status: NRHD  
 LHD Status: Not Reported  
 Density: H  
 Description: 1925  
 Notes: Not Reported  
 URL: Not Reported  
 Alt URL: Not Reported  
 Photo URL: Not Reported

**C48**  
**NNE**  
1/8-1/4 mi  
687

**Joyner's Recreation Center**  
204 W. Washington St  
Nashville, NC

**NCHPO100008884**  
**NC Historic Preservation Sites**

Site ID: NS0888  
 Status: Surveyed Only. No individual designation, but may be within a National Register, Study List, or DOE district  
 Year Listed: Not Reported  
 Year on National Register: Not Reported  
 Year Determined Eligible: Not Reported  
 Year on Study List: Not Reported  
 Year Designated: Not Reported  
 Local Status: None  
 Year Surveyed: Not Reported  
 Historic District Status: NRHD  
 LHD Status: Not Reported  
 Density: H  
 Description: 1910  
 Notes: Not Reported  
 URL: Not Reported  
 Alt URL: Not Reported  
 Photo URL: Not Reported

**C49**  
**NNE**  
1/8-1/4 mi  
690

**Freeman TV & App. Co & George A. Wheless Jewelers**  
208-210 W. Washington St  
Nashville, NC

**NCHPO100008882**  
**NC Historic Preservation Sites**

Site ID: NS0188  
 Status: Surveyed Only. No individual designation, but may be within a National Register, Study List, or DOE district

# HISTORIC SITES MAP FINDINGS

Map ID  
Direction  
Distance  
Distance (ft.)

EDR ID  
Database

Year Listed: Not Reported  
 Year on National Register: Not Reported  
 Year Determined Eligible: Not Reported  
 Year on Study List: Not Reported  
 Year Designated: Not Reported  
 Local Status: None  
 Year Surveyed: Not Reported  
 Historic District Status: NRHD  
 LHD Status: Not Reported  
 Density: H  
 Description: 1910  
 Notes: Not Reported  
 URL: Not Reported  
 Alt URL: Not Reported  
 Photo URL: Not Reported

**C50**  
**NNE**  
1/8-1/4 mi  
693

**People's Bank**  
**202 W. Washington Street**  
**Nashville, NC**

**NCHPO100008883**  
**NC Historic Preservation Sites**

Site ID: NS1458  
 Status: Surveyed Only. No individual designation, but may be within a National Register, Study List, or DOE district  
 Year Listed: Not Reported  
 Year on National Register: Not Reported  
 Year Determined Eligible: Not Reported  
 Year on Study List: Not Reported  
 Year Designated: Not Reported  
 Local Status: None  
 Year Surveyed: Not Reported  
 Historic District Status: NRHD  
 LHD Status: Not Reported  
 Density: H  
 Description: 1975  
 Notes: Not Reported  
 URL: Not Reported  
 Alt URL: Not Reported  
 Photo URL: Not Reported

**D51**  
**ENE**  
1/8-1/4 mi  
706

**House (Gone)**  
**107 W. Washington St**  
**Nashville, NC**

**NCHPO100008880**  
**NC Historic Preservation Sites**

Site ID: NS0889  
 Status: Surveyed only, Gone (whether the historic resource has been destroyed or moved to a new site)

# HISTORIC SITES MAP FINDINGS

Map ID  
Direction  
Distance  
Distance (ft.)

EDR ID  
Database

Year Listed: Not Reported  
 Year on National Register: Not Reported  
 Year Determined Eligible: Not Reported  
 Year on Study List: Not Reported  
 Year Designated: Not Reported  
 Local Status: None  
 Year Surveyed: Not Reported  
 Historic District Status: NRHD  
 LHD Status: Not Reported  
 Density: H  
 Description: 1930  
 Notes: Gone between 1998-2008  
 URL: Not Reported  
 Alt URL: Not Reported  
 Photo URL: Not Reported

**B52**  
South  
1/8-1/4 mi  
713

**Josiah Peter Jenkins House**  
307 S. Boddie St  
Nashville, NC

**NCHPO1000088853**  
NC Historic Preservation Sites

Site ID: NS0671  
 Status: Surveyed Only. No individual designation, but may be within a National Register, Study List, or DOE district  
 Year Listed: Not Reported  
 Year on National Register: Not Reported  
 Year Determined Eligible: Not Reported  
 Year on Study List: Not Reported  
 Year Designated: Not Reported  
 Local Status: None  
 Year Surveyed: Not Reported  
 Historic District Status: NRHD  
 LHD Status: Not Reported  
 Density: H  
 Description: 1910  
 Notes: Not Reported  
 URL: Not Reported  
 Alt URL: Not Reported  
 Photo URL: Not Reported

**F53**  
NW  
1/8-1/4 mi  
724

**Landin's Tune Up**  
108 S. Barnes St  
Nashville, NC

**NCHPO1000088913**  
NC Historic Preservation Sites

Site ID: NS0093  
 Status: Surveyed Only. No individual designation, but may be within a National Register, Study List, or DOE district

# HISTORIC SITES MAP FINDINGS

Map ID  
 Direction  
 Distance  
 Distance (ft.)

EDR ID  
 Database

Year Listed: Not Reported  
 Year on National Register: Not Reported  
 Year Determined Eligible: Not Reported  
 Year on Study List: Not Reported  
 Year Designated: Not Reported  
 Local Status: None  
 Year Surveyed: Not Reported  
 Historic District Status: None  
 LHD Status: Not Reported  
 Density: H  
 Description: Not Reported  
 Notes: Not Reported  
 URL: Not Reported  
 Alt URL: Not Reported  
 Photo URL: Not Reported

**C54**  
**NE**  
**1/8-1/4 mi**  
**727**

**Carolina Hotel (Ann Jackson House) (Gone)**  
**Elm St**  
**Nashville, NC**

**NCHPO1000089081**  
**NC Historic Preservation Sites**

Site ID: NS1408  
 Status: Surveyed only, Gone (whether the historic resource has been destroyed or moved to a new site)  
 Year Listed: Not Reported  
 Year on National Register: Not Reported  
 Year Determined Eligible: Not Reported  
 Year on Study List: Not Reported  
 Year Designated: Not Reported  
 Local Status: None  
 Year Surveyed: Not Reported  
 Historic District Status: NRHD  
 LHD Status: Not Reported  
 Density: H  
 Description: Early 19th C. 2-story side gable galleried frame building  
 Notes: Demolished in 1976  
 URL: Not Reported  
 Alt URL: Not Reported  
 Photo URL: Not Reported

**C55**  
**North**  
**1/8-1/4 mi**  
**730**

**Nash County Courthouse**  
**W Washington St (US 64 Bus) btwn Drake & N Court St**  
**Nashville, NC**

**NCHPO1000000381**  
**NC Historic Preservation Sites**

Site ID: NS0001  
 Status: Individual National Register listing

# HISTORIC SITES MAP FINDINGS

Map ID  
Direction  
Distance  
Distance (ft.)

EDR ID  
Database

Year Listed: 1979  
 Year on National Register: 1979  
 Year Determined Eligible: Not Reported  
 Year on Study List: Not Reported  
 Year Designated: Not Reported  
 Local Status: None  
 Year Surveyed: Not Reported  
 Historic District Status: NRHD  
 LHD Status: Not Reported  
 Density: L  
 Description: 1921 Federal Revival brick building  
 Notes: Not Reported  
 URL: <https://files.nc.gov/historic-preservation/nr/NS0001.pdf>  
 Alt URL: Not Reported  
 Photo URL: Not Reported

**G56**  
**SSW**  
**1/8-1/4 mi**  
**731**

**Ward-Valentine House**  
**310 S. Boddie St**  
**Nashville, NC**

**NCHPO1000088849**  
**NC Historic Preservation Sites**

Site ID: NS0131  
 Status: Surveyed Only. No individual designation, but may be within a National Register, Study List, or DOE district  
 Year Listed: Not Reported  
 Year on National Register: Not Reported  
 Year Determined Eligible: Not Reported  
 Year on Study List: Not Reported  
 Year Designated: Not Reported  
 Local Status: None  
 Year Surveyed: Not Reported  
 Historic District Status: NRHD  
 LHD Status: Not Reported  
 Density: H  
 Description: 1890  
 Notes: Not Reported  
 URL: Not Reported  
 Alt URL: Not Reported  
 Photo URL: Not Reported

**D57**  
**ENE**  
**1/8-1/4 mi**  
**732**

**Leon Matthews House (Gone)**  
**104 S Alston St, Nashville**  
**Nashville, NC**

**NCHPO1000089083**  
**NC Historic Preservation Sites**

Site ID: NS1449  
 Status: Surveyed only, Gone (whether the historic resource has been destroyed or moved to a new site)

# HISTORIC SITES MAP FINDINGS

Map ID  
Direction  
Distance  
Distance (ft.)

EDR ID  
Database

Year Listed: Not Reported  
 Year on National Register: Not Reported  
 Year Determined Eligible: Not Reported  
 Year on Study List: Not Reported  
 Year Designated: Not Reported  
 Local Status: None  
 Year Surveyed: Not Reported  
 Historic District Status: NRHD  
 LHD Status: Not Reported  
 Density: H  
 Description: c. 1940 Colonial Revival cottage  
 Notes: Gone between 1998-2008  
 URL: Not Reported  
 Alt URL: Not Reported  
 Photo URL: Not Reported

**C58**  
**NNE**  
1/8-1/4 mi  
742

**J. A. Leonard & Company Insurance (Gone)**  
**NE corner S. Boddie & W. Washington Sts.**  
**Nashville, NC**

**NCHPO1000088911**  
**NC Historic Preservation Sites**

Site ID: NS1451  
 Status: Surveyed only, Gone (whether the historic resource has been destroyed or moved to a new site)  
 Year Listed: Not Reported  
 Year on National Register: Not Reported  
 Year Determined Eligible: Not Reported  
 Year on Study List: Not Reported  
 Year Designated: Not Reported  
 Local Status: None  
 Year Surveyed: Not Reported  
 Historic District Status: NRHD  
 LHD Status: Not Reported  
 Density: H  
 Description: 1950  
 Notes: Gone between 1993-1998  
 URL: Not Reported  
 Alt URL: Not Reported  
 Photo URL: Not Reported

**C59**  
**NNE**  
1/8-1/4 mi  
751

**Valentine, Adams, Lamar & Ethridge Law Office (Gone)**  
**109 Court St**  
**Nashville, NC**

**NCHPO1000088887**  
**NC Historic Preservation Sites**

Site ID: NS0887  
 Status: Surveyed only, Gone (whether the historic resource has been destroyed or moved to a new site)

# HISTORIC SITES MAP FINDINGS

Map ID  
Direction  
Distance  
Distance (ft.)

EDR ID  
Database

Year Listed: Not Reported  
 Year on National Register: Not Reported  
 Year Determined Eligible: Not Reported  
 Year on Study List: Not Reported  
 Year Designated: Not Reported  
 Local Status: None  
 Year Surveyed: Not Reported  
 Historic District Status: NRHD  
 LHD Status: Not Reported  
 Density: H  
 Description: 1915  
 Notes: Gone between 2010-2013  
 URL: Not Reported  
 Alt URL: Not Reported  
 Photo URL: Not Reported

D60  
NE  
1/8-1/4 mi  
751

**Nashville Fire Department (Gone)**  
**128 W. Washington St**  
**Nashville, NC**

**NCHPO100008888**  
**NC Historic Preservation Sites**

Site ID: NS0179  
 Status: Surveyed only, Gone (whether the historic resource has been destroyed or moved to a new site)  
 Year Listed: Not Reported  
 Year on National Register: Not Reported  
 Year Determined Eligible: Not Reported  
 Year on Study List: Not Reported  
 Year Designated: Not Reported  
 Local Status: None  
 Year Surveyed: Not Reported  
 Historic District Status: NRHD  
 LHD Status: Not Reported  
 Density: H  
 Description: 1933  
 Notes: Gone before 2008, probably several years earlier  
 URL: Not Reported  
 Alt URL: Not Reported  
 Photo URL: Not Reported

E61  
East  
1/8-1/4 mi  
766

**House**  
**109 Alston St, Nashville**  
**Nashville, NC**

**NCHPO1000088874**  
**NC Historic Preservation Sites**

Site ID: NS1450  
 Status: Surveyed Only. No individual designation, but may be within a National Register, Study List, or DOE district

## HISTORIC SITES MAP FINDINGS

Map ID  
Direction  
Distance  
Distance (ft.)

EDR ID  
Database

Year Listed: Not Reported  
 Year on National Register: Not Reported  
 Year Determined Eligible: Not Reported  
 Year on Study List: Not Reported  
 Year Designated: Not Reported  
 Local Status: None  
 Year Surveyed: Not Reported  
 Historic District Status: NRHD  
 LHD Status: Not Reported  
 Density: H  
 Description: c. 1940 1-story Cape Cod cottage  
 Notes: Not Reported  
 URL: Not Reported  
 Alt URL: Not Reported  
 Photo URL: Not Reported

**C62**  
**NNE**  
**1/8-1/4 mi**  
**772**

**(former) Cornwell's Electrical Repair Shop (Gone)**  
**106 N Boddie St**  
**Nashville, NC**

**NCHPO100008885**  
**NC Historic Preservation Sites**

Site ID: NS0938  
 Status: Surveyed only, Gone (whether the historic resource has been destroyed or moved to a new site)  
 Year Listed: Not Reported  
 Year on National Register: Not Reported  
 Year Determined Eligible: Not Reported  
 Year on Study List: Not Reported  
 Year Designated: Not Reported  
 Local Status: None  
 Year Surveyed: Not Reported  
 Historic District Status: NRHD  
 LHD Status: Not Reported  
 Density: H  
 Description: 1920  
 Notes: Gone between 2010-2013  
 URL: Not Reported  
 Alt URL: Not Reported  
 Photo URL: Not Reported

**D63**  
**ENE**  
**1/8-1/4 mi**  
**773**

**Mathews Service Station (Gone)**  
**101 W Washington St, Nashville**  
**Nashville, NC**

**NCHPO1000120023**  
**NC Historic Preservation Sites**

Site ID: NS1435  
 Status: Surveyed only, Gone (whether the historic resource has been destroyed or moved to a new site)

# HISTORIC SITES MAP FINDINGS

Map ID  
Direction  
Distance  
Distance (ft.)

EDR ID  
Database

Year Listed: Not Reported  
 Year on National Register: Not Reported  
 Year Determined Eligible: Not Reported  
 Year on Study List: Not Reported  
 Year Designated: Not Reported  
 Local Status: None  
 Year Surveyed: Not Reported  
 Historic District Status: NRHD  
 LHD Status: Not Reported  
 Density: H  
 Description: 1945 1-story commercial building  
 Notes: Gone between 1/2008-3/2009  
 URL: Not Reported  
 Alt URL: Not Reported  
 Photo URL: Not Reported

**C64**  
**NNE**  
**1/8-1/4 mi**  
**780**

**Fields, Cooper, Henderson Law Office (Gone)**  
**111 Court Street**  
**Nashville, NC**

**NCHPO100008886**  
**NC Historic Preservation Sites**

Site ID: NS1425  
 Status: Surveyed only, Gone (whether the historic resource has been destroyed or moved to a new site)  
 Year Listed: Not Reported  
 Year on National Register: Not Reported  
 Year Determined Eligible: Not Reported  
 Year on Study List: Not Reported  
 Year Designated: Not Reported  
 Local Status: None  
 Year Surveyed: Not Reported  
 Historic District Status: NRHD  
 LHD Status: Not Reported  
 Density: H  
 Description: 1975  
 Notes: Gone between 2010-2013  
 URL: Not Reported  
 Alt URL: Not Reported  
 Photo URL: Not Reported

**E65**  
**East**  
**1/8-1/4 mi**  
**785**

**Frank Boddie House**  
**105 S. Alston St**  
**Nashville, NC**

**NCHPO1000088780**  
**NC Historic Preservation Sites**

Site ID: NS0117  
 Status: Surveyed Only. No individual designation, but may be within a National Register, Study List, or DOE district

# HISTORIC SITES MAP FINDINGS

Map ID  
Direction  
Distance  
Distance (ft.)

EDR ID  
Database

Year Listed: Not Reported  
 Year on National Register: Not Reported  
 Year Determined Eligible: Not Reported  
 Year on Study List: Not Reported  
 Year Designated: Not Reported  
 Local Status: None  
 Year Surveyed: Not Reported  
 Historic District Status: NRHD  
 LHD Status: Not Reported  
 Density: H  
 Description: 1880  
 Notes: Not Reported  
 URL: Not Reported  
 Alt URL: Not Reported  
 Photo URL: Not Reported

D66  
NE  
1/8-1/4 mi  
791

**Earl-Baker House (Gone)**  
**118 W. Washington St**  
**Nashville, NC**

**NCHPO100008889**  
**NC Historic Preservation Sites**

Site ID: NS0209  
 Status: Surveyed only, Gone (whether the historic resource has been destroyed or moved to a new site)  
 Year Listed: Not Reported  
 Year on National Register: Not Reported  
 Year Determined Eligible: Not Reported  
 Year on Study List: Not Reported  
 Year Designated: Not Reported  
 Local Status: None  
 Year Surveyed: Not Reported  
 Historic District Status: NRHD  
 LHD Status: Not Reported  
 Density: H  
 Description: 1890  
 Notes: Gone before 2008, probably several years earlier  
 URL: Not Reported  
 Alt URL: Not Reported  
 Photo URL: Not Reported

E67  
ESE  
1/8-1/4 mi  
798

**Frank Boddie Tenant House #2**  
**103 E. Church St**  
**Nashville, NC**

**NCHPO1000088789**  
**NC Historic Preservation Sites**

Site ID: NS0132  
 Status: Surveyed Only. No individual designation, but may be within a National Register, Study List, or DOE district

# HISTORIC SITES MAP FINDINGS

Map ID  
 Direction  
 Distance  
 Distance (ft.)

EDR ID  
 Database

Year Listed: Not Reported  
 Year on National Register: Not Reported  
 Year Determined Eligible: Not Reported  
 Year on Study List: Not Reported  
 Year Designated: Not Reported  
 Local Status: None  
 Year Surveyed: Not Reported  
 Historic District Status: NRHD  
 LHD Status: Not Reported  
 Density: H  
 Description: 1910  
 Notes: Not Reported  
 URL: Not Reported  
 Alt URL: Not Reported  
 Photo URL: Not Reported

**G68**  
 South  
 1/8-1/4 mi  
 812

**Wallace Batchelor House**  
 311-313 S. Boddie St  
 Nashville, NC

**NCHPO1000088852**  
 NC Historic Preservation Sites

Site ID: NS0672  
 Status: Surveyed Only. No individual designation, but may be within a National Register, Study List, or DOE district  
 Year Listed: Not Reported  
 Year on National Register: Not Reported  
 Year Determined Eligible: Not Reported  
 Year on Study List: Not Reported  
 Year Designated: Not Reported  
 Local Status: None  
 Year Surveyed: Not Reported  
 Historic District Status: NRHD  
 LHD Status: Not Reported  
 Density: H  
 Description: 1885  
 Notes: Not Reported  
 URL: Not Reported  
 Alt URL: Not Reported  
 Photo URL: Not Reported

**E69**  
 East  
 1/8-1/4 mi  
 822

**Homer Cornwell House**  
 104 E. Church St  
 Nashville, NC

**NCHPO1000088786**  
 NC Historic Preservation Sites

Site ID: NS0669  
 Status: Surveyed Only. No individual designation, but may be within a National Register, Study List, or DOE district

# HISTORIC SITES MAP FINDINGS

Map ID  
Direction  
Distance  
Distance (ft.)

EDR ID  
Database

Year Listed: Not Reported  
 Year on National Register: Not Reported  
 Year Determined Eligible: Not Reported  
 Year on Study List: Not Reported  
 Year Designated: Not Reported  
 Local Status: None  
 Year Surveyed: Not Reported  
 Historic District Status: NRHD  
 LHD Status: Not Reported  
 Density: H  
 Description: 1910  
 Notes: Not Reported  
 URL: Not Reported  
 Alt URL: Not Reported  
 Photo URL: Not Reported

**C70**  
**NNE**  
**1/8-1/4 mi**  
**827**

**(former) Livery Stable (Gone)**  
**112 N Boddie St, Nashville**  
**Nashville, NC**

**NCHPO1000089079**  
**NC Historic Preservation Sites**

Site ID: NS0890  
 Status: Surveyed only, Gone (whether the historic resource has been destroyed or moved to a new site)  
 Year Listed: Not Reported  
 Year on National Register: Not Reported  
 Year Determined Eligible: Not Reported  
 Year on Study List: Not Reported  
 Year Designated: Not Reported  
 Local Status: None  
 Year Surveyed: Not Reported  
 Historic District Status: NRHD  
 LHD Status: Not Reported  
 Density: H  
 Description: 1900 2-story parapet roof brick building  
 Notes: Gone between 8/2012-2013  
 URL: Not Reported  
 Alt URL: Not Reported  
 Photo URL: Not Reported

**C71**  
**North**  
**1/8-1/4 mi**  
**838**

**Nash County Courthouse Annex**  
**Courthouse Square**  
**Nashville, NC**

**NCHPO1000088881**  
**NC Historic Preservation Sites**

Site ID: NS0847  
 Status: Surveyed Only. No individual designation, but may be within a National Register, Study List, or DOE district

# HISTORIC SITES MAP FINDINGS

Map ID  
Direction  
Distance  
Distance (ft.)

EDR ID  
Database

Year Listed: Not Reported  
 Year on National Register: Not Reported  
 Year Determined Eligible: Not Reported  
 Year on Study List: Not Reported  
 Year Designated: Not Reported  
 Local Status: None  
 Year Surveyed: Not Reported  
 Historic District Status: NRHD  
 LHD Status: Not Reported  
 Density: H  
 Description: 1880  
 Notes: Not Reported  
 URL: Not Reported  
 Alt URL: Not Reported  
 Photo URL: Not Reported

**G72**  
**SSW**  
1/8-1/4 mi  
847

**Rosa Ward Bass House**  
**400 S. Boddie St**  
**Nashville, NC**

**NCHPO1000088848**  
**NC Historic Preservation Sites**

Site ID: NS0130  
 Status: Surveyed Only. No individual designation, but may be within a National Register, Study List, or DOE district  
 Year Listed: Not Reported  
 Year on National Register: Not Reported  
 Year Determined Eligible: Not Reported  
 Year on Study List: Not Reported  
 Year Designated: Not Reported  
 Local Status: None  
 Year Surveyed: Not Reported  
 Historic District Status: NRHD  
 LHD Status: Not Reported  
 Density: H  
 Description: 1910  
 Notes: Not Reported  
 URL: Not Reported  
 Alt URL: Not Reported  
 Photo URL: Not Reported

**D73**  
**NE**  
1/8-1/4 mi  
856

**Social Services Office (Gone)**  
**108 W. Washington St.**  
**Nashville, NC**

**NCHPO1000088890**  
**NC Historic Preservation Sites**

Site ID: NS1437  
 Status: Surveyed only, Gone (whether the historic resource has been destroyed or moved to a new site)

# HISTORIC SITES MAP FINDINGS

Map ID  
Direction  
Distance  
Distance (ft.)

EDR ID  
Database

Year Listed: Not Reported  
 Year on National Register: Not Reported  
 Year Determined Eligible: Not Reported  
 Year on Study List: Not Reported  
 Year Designated: Not Reported  
 Local Status: None  
 Year Surveyed: Not Reported  
 Historic District Status: NRHD  
 LHD Status: Not Reported  
 Density: H  
 Description: 1940  
 Notes: Gone before 2008, probably several years earlier  
 URL: Not Reported  
 Alt URL: Not Reported  
 Photo URL: Not Reported

**E74**  
**ESE**  
**1/8-1/4 mi**  
**860**

**Frank Boddie Tenant House #1**  
**107 E. Church St**  
**Nashville, NC**

**NCHPO1000088788**  
**NC Historic Preservation Sites**

Site ID: NS0143  
 Status: Surveyed Only. No individual designation, but may be within a National Register, Study List, or DOE district  
 Year Listed: Not Reported  
 Year on National Register: Not Reported  
 Year Determined Eligible: Not Reported  
 Year on Study List: Not Reported  
 Year Designated: Not Reported  
 Local Status: None  
 Year Surveyed: Not Reported  
 Historic District Status: NRHD  
 LHD Status: Not Reported  
 Density: H  
 Description: 1910  
 Notes: Not Reported  
 URL: Not Reported  
 Alt URL: Not Reported  
 Photo URL: Not Reported

**E75**  
**East**  
**1/8-1/4 mi**  
**877**

**(former) Baptist Church**  
**106 E. Church St**  
**Nashville, NC**

**NCHPO1000088785**  
**NC Historic Preservation Sites**

Site ID: NS0137  
 Status: Surveyed Only. No individual designation, but may be within a National Register, Study List, or DOE district

# HISTORIC SITES MAP FINDINGS

Map ID  
Direction  
Distance  
Distance (ft.)

EDR ID  
Database

Year Listed: Not Reported  
 Year on National Register: Not Reported  
 Year Determined Eligible: Not Reported  
 Year on Study List: Not Reported  
 Year Designated: Not Reported  
 Local Status: None  
 Year Surveyed: Not Reported  
 Historic District Status: NRHD  
 LHD Status: Not Reported  
 Density: H  
 Description: 1890  
 Notes: Not Reported  
 URL: Not Reported  
 Alt URL: Not Reported  
 Photo URL: Not Reported

**F76**  
**NNW**  
1/8-1/4 mi  
878

**Nashville Gulf Service Station**  
**250 W. Washington St**  
**Nashville, NC**

**NCHPO1000088914**  
**NC Historic Preservation Sites**

Site ID: NS0092  
 Status: Surveyed Only. No individual designation, but may be within a National Register, Study List, or DOE district  
 Year Listed: Not Reported  
 Year on National Register: Not Reported  
 Year Determined Eligible: Not Reported  
 Year on Study List: Not Reported  
 Year Designated: Not Reported  
 Local Status: None  
 Year Surveyed: Not Reported  
 Historic District Status: NRHD  
 LHD Status: Not Reported  
 Density: H  
 Description: Not Reported  
 Notes: Not Reported  
 URL: Not Reported  
 Alt URL: Not Reported  
 Photo URL: Not Reported

**D77**  
**ENE**  
1/8-1/4 mi  
892

**Strickland-Cox House**  
**101 E Washington St, Nashville**  
**Nashville, NC**

**NCHPO1000120024**  
**NC Historic Preservation Sites**

Site ID: NS0585  
 Status: Surveyed Only. No individual designation, but may be within a National Register, Study List, or DOE district

# HISTORIC SITES MAP FINDINGS

Map ID  
 Direction  
 Distance  
 Distance (ft.)

EDR ID  
 Database

Year Listed: Not Reported  
 Year on National Register: Not Reported  
 Year Determined Eligible: Not Reported  
 Year on Study List: Not Reported  
 Year Designated: Not Reported  
 Local Status: None  
 Year Surveyed: 1984  
 Historic District Status: NRHD  
 LHD Status: Not Reported  
 Density: H  
 Description: c. 1890 1-story L-plan frame cottage  
 Notes: Not Reported  
 URL: Not Reported  
 Alt URL: Not Reported  
 Photo URL: Not Reported

**G78**  
 South  
 1/8-1/4 mi  
 926

**B. G. Alford House**  
 403 S. Boddie St  
 Nashville, NC

**NCHPO1000088847**  
 NC Historic Preservation Sites

Site ID: NS0673  
 Status: Surveyed Only. No individual designation, but may be within a National Register, Study List, or DOE district  
 Year Listed: Not Reported  
 Year on National Register: Not Reported  
 Year Determined Eligible: Not Reported  
 Year on Study List: Not Reported  
 Year Designated: Not Reported  
 Local Status: None  
 Year Surveyed: Not Reported  
 Historic District Status: NRHD  
 LHD Status: Not Reported  
 Density: H  
 Description: 1900  
 Notes: Not Reported  
 URL: Not Reported  
 Alt URL: Not Reported  
 Photo URL: Not Reported

**F79**  
 NNW  
 1/8-1/4 mi  
 933

**Collins-Abernathy House**  
 600 W. Washington St Nashville  
 Nashville, NC

**NCHPO1000079664**  
 NC Historic Preservation Sites

Site ID: NS0161  
 Status: Surveyed Only. No individual designation, but may be within a National Register, Study List, or DOE district

# HISTORIC SITES MAP FINDINGS

Map ID  
 Direction  
 Distance  
 Distance (ft.)

EDR ID  
 Database

Year Listed: Not Reported  
 Year on National Register: Not Reported  
 Year Determined Eligible: Not Reported  
 Year on Study List: Not Reported  
 Year Designated: Not Reported  
 Local Status: None  
 Year Surveyed: 1984  
 Historic District Status: NRHD  
 LHD Status: Not Reported  
 Density: L  
 Description: Not Reported  
 Notes: Not Reported  
 URL: Not Reported  
 Alt URL: Not Reported  
 Photo URL: Not Reported

D80  
 ENE  
 1/8-1/4 mi  
 935

**(former) Gasoline Station (Gone)**  
**102 W. Washington St.**  
**Nashville, NC**

**NCHPO1000088891**  
**NC Historic Preservation Sites**

Site ID: NS1436  
 Status: Surveyed only, Gone (whether the historic resource has been destroyed or moved to a new site)  
 Year Listed: Not Reported  
 Year on National Register: Not Reported  
 Year Determined Eligible: Not Reported  
 Year on Study List: Not Reported  
 Year Designated: Not Reported  
 Local Status: None  
 Year Surveyed: Not Reported  
 Historic District Status: NRHD  
 LHD Status: Not Reported  
 Density: H  
 Description: 1955  
 Notes: Gone before 2008, probably several years earlier  
 URL: Not Reported  
 Alt URL: Not Reported  
 Photo URL: Not Reported

E81  
 ESE  
 1/8-1/4 mi  
 944

**Ricks Tenant House**  
**111 E. Church St**  
**Nashville, NC**

**NCHPO1000088787**  
**NC Historic Preservation Sites**

Site ID: NS0144  
 Status: Surveyed Only. No individual designation, but may be within a National Register, Study List, or DOE district

# HISTORIC SITES MAP FINDINGS

Map ID  
Direction  
Distance  
Distance (ft.)

EDR ID  
Database

Year Listed: Not Reported  
 Year on National Register: Not Reported  
 Year Determined Eligible: Not Reported  
 Year on Study List: Not Reported  
 Year Designated: Not Reported  
 Local Status: None  
 Year Surveyed: Not Reported  
 Historic District Status: NRHD  
 LHD Status: Not Reported  
 Density: H  
 Description: 1910  
 Notes: Not Reported  
 URL: Not Reported  
 Alt URL: Not Reported  
 Photo URL: Not Reported

**H82**  
**ENE**  
1/8-1/4 mi  
947

**Bissette--Cooley House**  
**N. First & E. Washington Sts.**  
**Nashville, NC**

**USHBX0000045087**  
**National Register of Hist. Places**

Ref #: 85002414  
 Multiple Property Name: Not Reported  
 County: Nash  
 Restricted: Not Reported  
 Certification: LISTED IN THE NATIONAL REGISTER  
 Certification Date: 19850919  
 Type: Building  
 # of Contrib Bldgs: 1  
 # of Contrib Sites: 0  
 # of Contrib Objects: 0  
 # of Contrib Structs: 0  
 Documents: <https://npgallery.nps.gov/AssetDetail/NRIS/85002414>

**I83**  
**SSE**  
1/8-1/4 mi  
949

**L. T. Rackley House**  
**308 S. Alston St**  
**Nashville, NC**

**NCHPO1000088842**  
**NC Historic Preservation Sites**

Site ID: NS0115  
 Status: Surveyed Only. No individual designation, but may be within a National Register, Study List, or DOE district  
 Year Listed: Not Reported  
 Year on National Register: Not Reported  
 Year Determined Eligible: Not Reported  
 Year on Study List: Not Reported  
 Year Designated: Not Reported

# HISTORIC SITES MAP FINDINGS

Map ID  
Direction  
Distance  
Distance (ft.)

EDR ID  
Database

Local Status: None  
 Year Surveyed: Not Reported  
 Historic District Status: NRHD  
 LHD Status: Not Reported  
 Density: H  
 Description: 1900  
 Notes: Not Reported  
 URL: Not Reported  
 Alt URL: Not Reported  
 Photo URL: Not Reported

**G84**  
**SSW**  
**1/8-1/4 mi**  
**949**

**House (Gone)**  
**404 S. Boddie St**  
**Nashville, NC**

**NCHPO1000088855**  
**NC Historic Preservation Sites**

Site ID: NS0935  
 Status: Surveyed only, Gone (whether the historic resource has been destroyed or moved to a new site)  
 Year Listed: Not Reported  
 Year on National Register: Not Reported  
 Year Determined Eligible: Not Reported  
 Year on Study List: Not Reported  
 Year Designated: Not Reported  
 Local Status: None  
 Year Surveyed: Not Reported  
 Historic District Status: NRHD  
 LHD Status: Not Reported  
 Density: H  
 Description: c. 1890  
 Notes: Not Reported  
 URL: Not Reported  
 Alt URL: Not Reported  
 Photo URL: Not Reported

**E85**  
**East**  
**1/8-1/4 mi**  
**957**

**Lowell G. Sykes House**  
**110 E. Church St.**  
**Nashville, NC**

**NCHPO1000088784**  
**NC Historic Preservation Sites**

Site ID: NS1410  
 Status: Surveyed Only. No individual designation, but may be within a National Register, Study List, or DOE district  
 Year Listed: Not Reported  
 Year on National Register: Not Reported  
 Year Determined Eligible: Not Reported  
 Year on Study List: Not Reported

# HISTORIC SITES MAP FINDINGS

Map ID  
 Direction  
 Distance  
 Distance (ft.)

EDR ID  
 Database

Year Designated: Not Reported  
 Local Status: None  
 Year Surveyed: Not Reported  
 Historic District Status: NRHD  
 LHD Status: Not Reported  
 Density: H  
 Description: 1969  
 Notes: Not Reported  
 URL: Not Reported  
 Alt URL: Not Reported  
 Photo URL: Not Reported

**F86**  
**NW**  
**1/8-1/4 mi**  
**971**

**House**  
**303 W. Washington Street**  
**Nashville, NC**

**NCHPO1000088912**  
**NC Historic Preservation Sites**

Site ID: NS1446  
 Status: Surveyed Only. No individual designation, but may be within a National Register, Study List, or DOE district  
 Year Listed: Not Reported  
 Year on National Register: Not Reported  
 Year Determined Eligible: Not Reported  
 Year on Study List: Not Reported  
 Year Designated: Not Reported  
 Local Status: None  
 Year Surveyed: Not Reported  
 Historic District Status: None  
 LHD Status: Not Reported  
 Density: H  
 Description: Not Reported  
 Notes: Not Reported  
 URL: Not Reported  
 Alt URL: Not Reported  
 Photo URL: Not Reported

**E87**  
**East**  
**1/8-1/4 mi**  
**975**

**NASHVILLE HISTORIC DISTRICT**  
**W. and E. Washington Street and side streets Nashville**  
**Nashville, NC**

**NCHPO1000079655**  
**NC Historic Preservation Sites**

Site ID: NS0936  
 Status: Center point of a National Register historic district  
 Year Listed: 1987  
 Year on National Register: 1987  
 Year Determined Eligible: Not Reported  
 Year on Study List: Not Reported

# HISTORIC SITES MAP FINDINGS

Map ID  
 Direction  
 Distance  
 Distance (ft.)

EDR ID  
 Database

Year Designated: Not Reported  
 Local Status: None  
 Year Surveyed: Not Reported  
 Historic District Status: None  
 LHD Status: Not Reported  
 Density: L  
 Description: 1890-1930 commercial and residential  
 Notes: Not Reported  
 URL: <https://files.nc.gov/historic-preservation/nr/NS0936.pdf>  
 Alt URL: Not Reported  
 Photo URL: Not Reported

**H88**  
**ENE**  
 1/8-1/4 mi  
 985

**Lena Parker House**  
**105 E. Washington St**  
**Nashville, NC**

**NCHPO1000088781**  
**NC Historic Preservation Sites**

Site ID: NS0096  
 Status: Surveyed Only. No individual designation, but may be within a National Register, Study List, or DOE district  
 Year Listed: Not Reported  
 Year on National Register: Not Reported  
 Year Determined Eligible: Not Reported  
 Year on Study List: Not Reported  
 Year Designated: Not Reported  
 Local Status: None  
 Year Surveyed: Not Reported  
 Historic District Status: NRHD  
 LHD Status: Not Reported  
 Density: H  
 Description: 1880  
 Notes: Not Reported  
 URL: Not Reported  
 Alt URL: Not Reported  
 Photo URL: Not Reported

**J89**  
**NNE**  
 1/8-1/4 mi  
 1012

**Nash County Courthouse**  
**Washington St. between Drake and N. Court Sts.**  
**Nashville, NC**

**USHBX0000045005**  
**National Register of Hist. Places**

Ref #: 79001739  
 Multiple Property Name: North Carolina County Courthouses TR  
 County: Nash  
 Restricted: Not Reported  
 Certification: LISTED IN THE NATIONAL REGISTER  
 Certification Date: 19790510

# HISTORIC SITES MAP FINDINGS

Map ID  
Direction  
Distance  
Distance (ft.)

EDR ID  
Database

Type:	Building
# of Contrib Bldgs:	3
# of Contrib Sites:	0
# of Contrib Objects:	0
# of Contrib Structs:	0
Documents:	<a href="https://npgallery.nps.gov/AssetDetail/NRIS/79001739">https://npgallery.nps.gov/AssetDetail/NRIS/79001739</a>

**H90**  
**ENE**  
**1/8-1/4 mi**  
**1015**

**(former) Nashville Baptist Church**  
**NE corner E Washington & N Alston Sts**  
**Nashville, NC**

**NCHPO1000088892**  
**NC Historic Preservation Sites**

Site ID:	NS0095
Status:	Surveyed Only. No individual designation, but may be within a National Register, Study List, or DOE district
Year Listed:	Not Reported
Year on National Register:	Not Reported
Year Determined Eligible:	Not Reported
Year on Study List:	Not Reported
Year Designated:	Not Reported
Local Status:	None
Year Surveyed:	Not Reported
Historic District Status:	NRHD
LHD Status:	Not Reported
Density:	H
Description:	1914
Notes:	Not Reported
URL:	Not Reported
Alt URL:	Not Reported
Photo URL:	Not Reported

**I91**  
**SSE**  
**1/8-1/4 mi**  
**1017**

**House**  
**310 S. Alston St**  
**Nashville, NC**

**NCHPO1000088841**  
**NC Historic Preservation Sites**

Site ID:	NS0934
Status:	Surveyed Only. No individual designation, but may be within a National Register, Study List, or DOE district
Year Listed:	Not Reported
Year on National Register:	Not Reported
Year Determined Eligible:	Not Reported
Year on Study List:	Not Reported
Year Designated:	Not Reported
Local Status:	None
Year Surveyed:	Not Reported
Historic District Status:	NRHD

# HISTORIC SITES MAP FINDINGS

Map ID  
 Direction  
 Distance  
 Distance (ft.)

EDR ID  
 Database

LHD Status: Not Reported  
 Density: H  
 Description: 1905  
 Notes: Not Reported  
 URL: Not Reported  
 Alt URL: Not Reported  
 Photo URL: Not Reported

**I92**  
**South**  
**1/8-1/4 mi**  
**1024**

**Luther Barbee House**  
**106 Green St**  
**Nashville, NC**

**NCHPO100088845**  
**NC Historic Preservation Sites**

Site ID: NS0198  
 Status: Surveyed Only. No individual designation, but may be within a National Register, Study List, or DOE district  
 Year Listed: Not Reported  
 Year on National Register: Not Reported  
 Year Determined Eligible: Not Reported  
 Year on Study List: Not Reported  
 Year Designated: Not Reported  
 Local Status: None  
 Year Surveyed: Not Reported  
 Historic District Status: NRHD  
 LHD Status: Not Reported  
 Density: H  
 Description: 1915  
 Notes: Not Reported  
 URL: Not Reported  
 Alt URL: Not Reported  
 Photo URL: Not Reported

**H93**  
**East**  
**1/8-1/4 mi**  
**1057**

**R. U. Brooks House**  
**115 E. Washington St**  
**Nashville, NC**

**NCHPO100088837**  
**NC Historic Preservation Sites**

Site ID: NS0097  
 Status: Surveyed Only. No individual designation, but may be within a National Register, Study List, or DOE district  
 Year Listed: Not Reported  
 Year on National Register: Not Reported  
 Year Determined Eligible: Not Reported  
 Year on Study List: Not Reported  
 Year Designated: Not Reported  
 Local Status: None  
 Year Surveyed: Not Reported

# HISTORIC SITES MAP FINDINGS

Map ID  
Direction  
Distance  
Distance (ft.)

EDR ID  
Database

Historic District Status: NRHD  
 LHD Status: Not Reported  
 Density: H  
 Description: 1845  
 Notes: Not Reported  
 URL: Not Reported  
 Alt URL: Not Reported  
 Photo URL: Not Reported

**K94**  
East  
1/8-1/4 mi  
1066

**A. P. Bobbitt House**  
114 E. Church St  
Nashville, NC

**NCHPO1000088783**  
NC Historic Preservation Sites

Site ID: NS0146  
 Status: Surveyed Only. No individual designation, but may be within a National Register, Study List, or DOE district  
 Year Listed: Not Reported  
 Year on National Register: Not Reported  
 Year Determined Eligible: Not Reported  
 Year on Study List: Not Reported  
 Year Designated: Not Reported  
 Local Status: None  
 Year Surveyed: Not Reported  
 Historic District Status: NRHD  
 LHD Status: Not Reported  
 Density: H  
 Description: 1920  
 Notes: Not Reported  
 URL: Not Reported  
 Alt URL: Not Reported  
 Photo URL: Not Reported

**I95**  
SSE  
1/8-1/4 mi  
1070

**Nashville Railroad Depot Community Center**  
401 S Alston St, Nashville  
Nashville, NC

**NCHPO1000015793**  
NC Historic Preservation Sites

Site ID: NS1445  
 Status: Surveyed Only. No individual designation, but may be within a National Register, Study List, or DOE district  
 Year Listed: Not Reported  
 Year on National Register: Not Reported  
 Year Determined Eligible: Not Reported  
 Year on Study List: Not Reported  
 Year Designated: Not Reported  
 Local Status: None

# HISTORIC SITES MAP FINDINGS

Map ID  
Direction  
Distance  
Distance (ft.)

EDR ID  
Database

Year Surveyed: Not Reported  
 Historic District Status: None  
 LHD Status: Not Reported  
 Density: M  
 Description: Not Reported  
 Notes: Not Reported  
 URL: Not Reported  
 Alt URL: Not Reported  
 Photo URL: Not Reported

**K96**  
**ESE**  
**1/8-1/4 mi**  
**1070**

**Samuel Gay House**  
**113 E. Church St**  
**Nashville, NC**

**NCHPO1000088840**  
**NC Historic Preservation Sites**

Site ID: NS0145  
 Status: Surveyed Only. No individual designation, but may be within a National Register, Study List, or DOE district  
 Year Listed: Not Reported  
 Year on National Register: Not Reported  
 Year Determined Eligible: Not Reported  
 Year on Study List: Not Reported  
 Year Designated: Not Reported  
 Local Status: None  
 Year Surveyed: Not Reported  
 Historic District Status: NRHD  
 LHD Status: Not Reported  
 Density: H  
 Description: 1900  
 Notes: Not Reported  
 URL: Not Reported  
 Alt URL: Not Reported  
 Photo URL: Not Reported

**H97**  
**ENE**  
**1/8-1/4 mi**  
**1089**

**James Kelly Bridges House**  
**104 E. Washington St**  
**Nashville, NC**

**NCHPO1000088779**  
**NC Historic Preservation Sites**

Site ID: NS0159  
 Status: Surveyed Only. No individual designation, but may be within a National Register, Study List, or DOE district  
 Year Listed: Not Reported  
 Year on National Register: Not Reported  
 Year Determined Eligible: Not Reported  
 Year on Study List: Not Reported  
 Year Designated: Not Reported

# HISTORIC SITES MAP FINDINGS

Map ID  
 Direction  
 Distance  
 Distance (ft.)

EDR ID  
 Database

Local Status: None  
 Year Surveyed: Not Reported  
 Historic District Status: NRHD  
 LHD Status: Not Reported  
 Density: H  
 Description: 1910  
 Notes: Not Reported  
 URL: Not Reported  
 Alt URL: Not Reported  
 Photo URL: Not Reported

**G98**  
 South  
 1/8-1/4 mi  
 1093

**Parker-Alford House**  
 503 South Boddie St  
 Nashville, NC

**NCHPO100088846**  
 NC Historic Preservation Sites

Site ID: NS1444  
 Status: Surveyed Only. No individual designation, but may be within a National Register, Study List, or DOE district  
 Year Listed: Not Reported  
 Year on National Register: Not Reported  
 Year Determined Eligible: Not Reported  
 Year on Study List: Not Reported  
 Year Designated: Not Reported  
 Local Status: None  
 Year Surveyed: Not Reported  
 Historic District Status: NRHD  
 LHD Status: Not Reported  
 Density: H  
 Description: 1915  
 Notes: Not Reported  
 URL: Not Reported  
 Alt URL: Not Reported  
 Photo URL: Not Reported

**K99**  
 East  
 1/8-1/4 mi  
 1095

**House**  
 106 S. Collins St.  
 Nashville, NC

**NCHPO100088782**  
 NC Historic Preservation Sites

Site ID: NS1424  
 Status: Surveyed Only. No individual designation, but may be within a National Register, Study List, or DOE district  
 Year Listed: Not Reported  
 Year on National Register: Not Reported  
 Year Determined Eligible: Not Reported  
 Year on Study List: Not Reported

# HISTORIC SITES MAP FINDINGS

Map ID  
Direction  
Distance  
Distance (ft.)

EDR ID  
Database

Year Designated: Not Reported  
 Local Status: None  
 Year Surveyed: Not Reported  
 Historic District Status: NRHD  
 LHD Status: Not Reported  
 Density: H  
 Description: 1945  
 Notes: Not Reported  
 URL: Not Reported  
 Alt URL: Not Reported  
 Photo URL: Not Reported

**I100**  
**SSE**  
1/8-1/4 mi  
1111

**Doney Williams House (Gone)**  
**312 S. Alston St**  
**Nashville, NC**

**NCHPO1000088843**  
**NC Historic Preservation Sites**

Site ID: NS0197  
 Status: Surveyed only, Gone (whether the historic resource has been destroyed or moved to a new site)  
 Year Listed: Not Reported  
 Year on National Register: Not Reported  
 Year Determined Eligible: Not Reported  
 Year on Study List: Not Reported  
 Year Designated: Not Reported  
 Local Status: None  
 Year Surveyed: Not Reported  
 Historic District Status: NRHD  
 LHD Status: Not Reported  
 Density: H  
 Description: 1910  
 Notes: Gone between 1998-2008  
 URL: Not Reported  
 Alt URL: Not Reported  
 Photo URL: Not Reported

**H101**  
**ENE**  
1/8-1/4 mi  
1123

**(former) Dentist's Office**  
**108 E. Washington St Nashville**  
**Nashville, NC**

**NCHPO1000079665**  
**NC Historic Preservation Sites**

Site ID: NS0187  
 Status: Surveyed Only. No individual designation, but may be within a National Register, Study List, or DOE district  
 Year Listed: Not Reported  
 Year on National Register: Not Reported  
 Year Determined Eligible: Not Reported

# HISTORIC SITES MAP FINDINGS

Map ID  
Direction  
Distance  
Distance (ft.)

EDR ID  
Database

Year on Study List: Not Reported  
 Year Designated: Not Reported  
 Local Status: None  
 Year Surveyed: 1984  
 Historic District Status: NRHD  
 LHD Status: Not Reported  
 Density: H  
 Description: Not Reported  
 Notes: Not Reported  
 URL: Not Reported  
 Alt URL: Not Reported  
 Photo URL: Not Reported

**H102**  
East  
1/8-1/4 mi  
1157

**Anderson-Joyner House**  
113 E. Washington St  
Nashville, NC

**NCHPO100008836**  
NC Historic Preservation Sites

Site ID: NS0098  
 Status: Surveyed Only. No individual designation, but may be within a National Register, Study List, or DOE district  
 Year Listed: Not Reported  
 Year on National Register: Not Reported  
 Year Determined Eligible: Not Reported  
 Year on Study List: Not Reported  
 Year Designated: Not Reported  
 Local Status: None  
 Year Surveyed: Not Reported  
 Historic District Status: NRHD  
 LHD Status: Not Reported  
 Density: H  
 Description: 1909  
 Notes: See also NS1447 House  
 URL: Not Reported  
 Alt URL: Not Reported  
 Photo URL: Not Reported

**103**  
SSW  
1/8-1/4 mi  
1159

**Clarence Benson House (Gone)**  
506 S Boddie St, Nashville  
Nashville, NC

**NCHPO1000089080**  
NC Historic Preservation Sites

Site ID: NS0128  
 Status: Surveyed only, Gone (whether the historic resource has been destroyed or moved to a new site)  
 Year Listed: Not Reported  
 Year on National Register: Not Reported

# HISTORIC SITES MAP FINDINGS

Map ID  
 Direction  
 Distance  
 Distance (ft.)

EDR ID  
 Database

Year Determined Eligible: Not Reported  
 Year on Study List: Not Reported  
 Year Designated: Not Reported  
 Local Status: None  
 Year Surveyed: Not Reported  
 Historic District Status: None  
 LHD Status: Not Reported  
 Density: H  
 Description: Not Reported  
 Notes: Gone between 2010-2013  
 URL: Not Reported  
 Alt URL: Not Reported  
 Photo URL: Not Reported

**J104**  
**NNE**  
 1/8-1/4 mi  
 1180

**Tabron's Grocery (Gone)**  
 122 W. Elm St Nashville  
 Nashville, NC

**NCHPO1000080086**  
 NC Historic Preservation Sites

Site ID: NS0195  
 Status: Surveyed only, Gone (whether the historic resource has been destroyed or moved to a new site)  
 Year Listed: Not Reported  
 Year on National Register: Not Reported  
 Year Determined Eligible: Not Reported  
 Year on Study List: Not Reported  
 Year Designated: Not Reported  
 Local Status: None  
 Year Surveyed: 1984  
 Historic District Status: None  
 LHD Status: Not Reported  
 Density: H  
 Description: 1940s 1-story cinder block building  
 Notes: Gone between 1998-2008  
 URL: Not Reported  
 Alt URL: Not Reported  
 Photo URL: Not Reported

**K105**  
**ESE**  
 1/8-1/4 mi  
 1186

**Ricks- Batchelor House**  
 201 E. Church St  
 Nashville, NC

**NCHPO1000088794**  
 NC Historic Preservation Sites

Site ID: NS0147  
 Status: Surveyed Only. No individual designation, but may be within a National Register, Study List, or DOE district  
 Year Listed: Not Reported

# HISTORIC SITES MAP FINDINGS

Map ID  
Direction  
Distance  
Distance (ft.)

EDR ID  
Database

Year on National Register: Not Reported  
 Year Determined Eligible: Not Reported  
 Year on Study List: Not Reported  
 Year Designated: Not Reported  
 Local Status: None  
 Year Surveyed: Not Reported  
 Historic District Status: NRHD  
 LHD Status: Not Reported  
 Density: H  
 Description: 1895  
 Notes: Not Reported  
 URL: Not Reported  
 Alt URL: Not Reported  
 Photo URL: Not Reported

**H106**  
**ENE**  
**1/8-1/4 mi**  
**1201**

**Mary Emerson Scott House**  
**110 E. Washington St**  
**Nashville, NC**

**NCHPO1000088778**  
**NC Historic Preservation Sites**

Site ID: NS0114  
 Status: Surveyed Only. No individual designation, but may be within a National Register, Study List, or DOE district  
 Year Listed: Not Reported  
 Year on National Register: Not Reported  
 Year Determined Eligible: Not Reported  
 Year on Study List: Not Reported  
 Year Designated: Not Reported  
 Local Status: None  
 Year Surveyed: Not Reported  
 Historic District Status: NRHD  
 LHD Status: Not Reported  
 Density: H  
 Description: 1880  
 Notes: Not Reported  
 URL: Not Reported  
 Alt URL: Not Reported  
 Photo URL: Not Reported

**K107**  
**East**  
**1/8-1/4 mi**  
**1220**

**Clarence Beal Lustron House (Gone)**  
**107 S. Collins St**  
**Nashville, NC**

**NCHPO1000088838**  
**NC Historic Preservation Sites**

Site ID: NS0667  
 Status: Surveyed only, Gone (whether the historic resource has been destroyed or moved to a new site)

# HISTORIC SITES MAP FINDINGS

Map ID  
 Direction  
 Distance  
 Distance (ft.)

EDR ID  
 Database

Year Listed: Not Reported  
 Year on National Register: Not Reported  
 Year Determined Eligible: Not Reported  
 Year on Study List: Not Reported  
 Year Designated: Not Reported  
 Local Status: None  
 Year Surveyed: Not Reported  
 Historic District Status: NRHD  
 LHD Status: Not Reported  
 Density: H  
 Description: c. 1950  
 Notes: Removed in 2011 to Stoneville, NC  
 URL: Not Reported  
 Alt URL: <http://www.ncmodernist.org/lustron.htm>  
 Photo URL: Not Reported

**K108**  
 East  
 1/8-1/4 mi  
 1244

**House (Gone)**  
**105 S. Collins St.**  
**Nashville, NC**

**NCHPO1000088839**  
**NC Historic Preservation Sites**

Site ID: NS1423  
 Status: Surveyed only, Gone (whether the historic resource has been destroyed or moved to a new site)  
 Year Listed: Not Reported  
 Year on National Register: Not Reported  
 Year Determined Eligible: Not Reported  
 Year on Study List: Not Reported  
 Year Designated: Not Reported  
 Local Status: None  
 Year Surveyed: Not Reported  
 Historic District Status: NRHD  
 LHD Status: Not Reported  
 Density: H  
 Description: 1955  
 Notes: Gone between 1998-2008  
 URL: Not Reported  
 Alt URL: Not Reported  
 Photo URL: Not Reported

**J109**  
 North  
 1/8-1/4 mi  
 1258

**Holiness Church**  
**N Drake St Nashville**  
**Nashville, NC**

**NCHPO1000019123**  
**NC Historic Preservation Sites**

Site ID: NS0173  
 Status: Surveyed Only. No individual designation, but may be within a National Register, Study List, or DOE district

# HISTORIC SITES MAP FINDINGS

Map ID  
Direction  
Distance  
Distance (ft.)

EDR ID  
Database

Year Listed: Not Reported  
 Year on National Register: Not Reported  
 Year Determined Eligible: Not Reported  
 Year on Study List: Not Reported  
 Year Designated: Not Reported  
 Local Status: None  
 Year Surveyed: 1984  
 Historic District Status: None  
 LHD Status: Not Reported  
 Density: L  
 Description: Not Reported  
 Notes: Not Reported  
 URL: Not Reported  
 Alt URL: Not Reported  
 Photo URL: Not Reported

H110  
ENE  
1/8-1/4 mi  
1266

**Nick Ross House**  
**112 E. Washington St**  
**Nashville, NC**

**NCHPO1000088777**  
**NC Historic Preservation Sites**

Site ID: NS0113  
 Status: Surveyed Only. No individual designation, but may be within a National Register, Study List, or DOE district  
 Year Listed: Not Reported  
 Year on National Register: Not Reported  
 Year Determined Eligible: Not Reported  
 Year on Study List: Not Reported  
 Year Designated: Not Reported  
 Local Status: None  
 Year Surveyed: Not Reported  
 Historic District Status: NRHD  
 LHD Status: Not Reported  
 Density: H  
 Description: 1918  
 Notes: Not Reported  
 URL: Not Reported  
 Alt URL: Not Reported  
 Photo URL: Not Reported

J111  
NNE  
1/8-1/4 mi  
1270

**Cobb Hill Houses**  
**Bounded by Elm St on S Cedar on N, Alston on E Vale on W \***  
**Nashville, NC**

**NCHPO1000079666**  
**NC Historic Preservation Sites**

Site ID: NS0196  
 Status: Surveyed area. Center point of an area where several properties were surveyed together, typically a rural crossroads

# HISTORIC SITES MAP FINDINGS

Map ID  
Direction  
Distance  
Distance (ft.)

EDR ID  
Database

Year Listed: Not Reported  
 Year on National Register: Not Reported  
 Year Determined Eligible: Not Reported  
 Year on Study List: Not Reported  
 Year Designated: Not Reported  
 Local Status: None  
 Year Surveyed: 1984  
 Historic District Status: None  
 LHD Status: Not Reported  
 Density: L  
 Description: Not Reported  
 Notes: Not Reported  
 URL: Not Reported  
 Alt URL: Not Reported  
 Photo URL: Not Reported

112  
South  
1/8-1/4 mi  
1276

**Neville L. Strickland House (Gone)**  
**508 S. Alston St**  
**Nashville, NC**

**NCHPO100008844**  
**NC Historic Preservation Sites**

Site ID: NS0126  
 Status: Surveyed only, Gone (whether the historic resource has been destroyed or moved to a new site)  
 Year Listed: Not Reported  
 Year on National Register: Not Reported  
 Year Determined Eligible: Not Reported  
 Year on Study List: Not Reported  
 Year Designated: Not Reported  
 Local Status: None  
 Year Surveyed: Not Reported  
 Historic District Status: NRHD  
 LHD Status: Not Reported  
 Density: H  
 Description: 1907  
 Notes: Gone between 1998-2008  
 URL: Not Reported  
 Alt URL: Not Reported  
 Photo URL: Not Reported

K113  
ESE  
1/8-1/4 mi  
1286

**John Cockrell House**  
**205 E. Church St**  
**Nashville, NC**

**NCHPO1000088793**  
**NC Historic Preservation Sites**

Site ID: NS0150  
 Status: Surveyed Only. No individual designation, but may be within a National Register, Study List, or DOE district

# HISTORIC SITES MAP FINDINGS

Map ID  
Direction  
Distance  
Distance (ft.)

EDR ID  
Database

Year Listed: Not Reported  
 Year on National Register: Not Reported  
 Year Determined Eligible: Not Reported  
 Year on Study List: Not Reported  
 Year Designated: Not Reported  
 Local Status: None  
 Year Surveyed: Not Reported  
 Historic District Status: NRHD  
 LHD Status: Not Reported  
 Density: H  
 Description: 1910  
 Notes: Not Reported  
 URL: Not Reported  
 Alt URL: Not Reported  
 Photo URL: Not Reported

**K114**  
East  
1/8-1/4 mi  
1297

**Buck Boddie House (Gone)**  
201 E. Washington St  
Nashville, NC

**NCHPO1000088831**  
NC Historic Preservation Sites

Site ID: NS0099  
 Status: Surveyed only, Gone (whether the historic resource has been destroyed or moved to a new site)  
 Year Listed: Not Reported  
 Year on National Register: Not Reported  
 Year Determined Eligible: Not Reported  
 Year on Study List: Not Reported  
 Year Designated: Not Reported  
 Local Status: None  
 Year Surveyed: Not Reported  
 Historic District Status: NRHD  
 LHD Status: Not Reported  
 Density: H  
 Description: 1880  
 Notes: Gone before 2008  
 URL: Not Reported  
 Alt URL: Not Reported  
 Photo URL: Not Reported

**K115**  
East  
1/4-1/2 mi  
1351

**House (Gone)**  
203 E. Washington Street  
Nashville, NC

**NCHPO1000088830**  
NC Historic Preservation Sites

Site ID: NS1448  
 Status: Surveyed only, Gone (whether the historic resource has been destroyed or moved to a new site)

# HISTORIC SITES MAP FINDINGS

Map ID  
Direction  
Distance  
Distance (ft.)

EDR ID  
Database

Year Listed: Not Reported  
 Year on National Register: Not Reported  
 Year Determined Eligible: Not Reported  
 Year on Study List: Not Reported  
 Year Designated: Not Reported  
 Local Status: None  
 Year Surveyed: Not Reported  
 Historic District Status: NRHD  
 LHD Status: Not Reported  
 Density: H  
 Description: Not Reported  
 Notes: Gone before 2008  
 URL: Not Reported  
 Alt URL: Not Reported  
 Photo URL: Not Reported

**L116**  
**NNE**  
**1/4-1/2 mi**  
**1367**

**Laura Taylor House**  
**N Richardson Ave, Nashville**  
**Nashville, NC**

**NCHPO1000089082**  
**NC Historic Preservation Sites**

Site ID: NS0171  
 Status: Surveyed Only. No individual designation, but may be within a National Register, Study List, or DOE district  
 Year Listed: Not Reported  
 Year on National Register: Not Reported  
 Year Determined Eligible: Not Reported  
 Year on Study List: Not Reported  
 Year Designated: Not Reported  
 Local Status: None  
 Year Surveyed: Not Reported  
 Historic District Status: None  
 LHD Status: Not Reported  
 Density: H  
 Description: Not Reported  
 Notes: To be demolished under ER 25-1821  
 URL: Not Reported  
 Alt URL: Not Reported  
 Photo URL: Not Reported

**L117**  
**NNE**  
**1/4-1/2 mi**  
**1376**

**Rosa Horner House**  
**209 N Boddie St**  
**Nashville, NC**

**NCHPO1000088915**  
**NC Historic Preservation Sites**

Site ID: NS0174  
 Status: Surveyed Only. No individual designation, but may be within a National Register, Study List, or DOE district

# HISTORIC SITES MAP FINDINGS

Map ID  
Direction  
Distance  
Distance (ft.)

EDR ID  
Database

Year Listed: Not Reported  
 Year on National Register: Not Reported  
 Year Determined Eligible: Not Reported  
 Year on Study List: Not Reported  
 Year Designated: Not Reported  
 Local Status: None  
 Year Surveyed: Not Reported  
 Historic District Status: None  
 LHD Status: Not Reported  
 Density: H  
 Description: Not Reported  
 Notes: Not Reported  
 URL: Not Reported  
 Alt URL: Not Reported  
 Photo URL: Not Reported

**K118**  
**ESE**  
**1/4-1/2 mi**  
**1393**

**(former) Carolina Collegiate Institute Dormitory**  
**209 E. Church St**  
**Nashville, NC**

**NCHPO1000088792**  
**NC Historic Preservation Sites**

Site ID: NS0148  
 Status: Surveyed Only. No individual designation, but may be within a National Register, Study List, or DOE district  
 Year Listed: Not Reported  
 Year on National Register: Not Reported  
 Year Determined Eligible: Not Reported  
 Year on Study List: Not Reported  
 Year Designated: Not Reported  
 Local Status: None  
 Year Surveyed: Not Reported  
 Historic District Status: NRHD  
 LHD Status: Not Reported  
 Density: H  
 Description: 1900  
 Notes: Not Reported  
 URL: Not Reported  
 Alt URL: Not Reported  
 Photo URL: Not Reported

**M119**  
**ENE**  
**1/4-1/2 mi**  
**1401**

**House**  
**108 N. Collins St.**  
**Nashville, NC**

**NCHPO1000088776**  
**NC Historic Preservation Sites**

Site ID: NS1419  
 Status: Surveyed Only. No individual designation, but may be within a National Register, Study List, or DOE district

# HISTORIC SITES MAP FINDINGS

Map ID  
 Direction  
 Distance  
 Distance (ft.)

EDR ID  
 Database

Year Listed: Not Reported  
 Year on National Register: Not Reported  
 Year Determined Eligible: Not Reported  
 Year on Study List: Not Reported  
 Year Designated: Not Reported  
 Local Status: None  
 Year Surveyed: Not Reported  
 Historic District Status: NRHD  
 LHD Status: Not Reported  
 Density: H  
 Description: Not Reported  
 Notes: Not Reported  
 URL: Not Reported  
 Alt URL: Not Reported  
 Photo URL: Not Reported

**N120**  
**East**  
**1/4-1/2 mi**  
**1404**

**Bissette-Braswell House (Gone)**  
**205 E. Washington St**  
**Nashville, NC**

**NCHPO100008829**  
**NC Historic Preservation Sites**

Site ID: NS0100  
 Status: Surveyed only, Gone (whether the historic resource has been destroyed or moved to a new site)  
 Year Listed: Not Reported  
 Year on National Register: Not Reported  
 Year Determined Eligible: Not Reported  
 Year on Study List: Not Reported  
 Year Designated: Not Reported  
 Local Status: None  
 Year Surveyed: Not Reported  
 Historic District Status: NRHD  
 LHD Status: Not Reported  
 Density: H  
 Description: Not Reported  
 Notes: Gone before 2008  
 URL: Not Reported  
 Alt URL: Not Reported  
 Photo URL: Not Reported

**M121**  
**ENE**  
**1/4-1/2 mi**  
**1427**

**Boddie-Griffin House**  
**105 N. Collins St**  
**Nashville, NC**

**NCHPO1000088773**  
**NC Historic Preservation Sites**

Site ID: NS0166  
 Status: Surveyed Only. No individual designation, but may be within a National Register, Study List, or DOE district

# HISTORIC SITES MAP FINDINGS

Map ID  
Direction  
Distance  
Distance (ft.)

EDR ID  
Database

Year Listed: Not Reported  
 Year on National Register: Not Reported  
 Year Determined Eligible: Not Reported  
 Year on Study List: Not Reported  
 Year Designated: Not Reported  
 Local Status: None  
 Year Surveyed: Not Reported  
 Historic District Status: NRHD  
 LHD Status: Not Reported  
 Density: H  
 Description: 1870  
 Notes: Not Reported  
 URL: Not Reported  
 Alt URL: Not Reported  
 Photo URL: Not Reported

**M122**  
ENE  
1/4-1/2 mi  
1439

**House**  
**110 N. Collins St.**  
**Nashville, NC**

**NCHPO1000088775**  
**NC Historic Preservation Sites**

Site ID: NS1421  
 Status: Surveyed Only. No individual designation, but may be within a National Register, Study List, or DOE district  
 Year Listed: Not Reported  
 Year on National Register: Not Reported  
 Year Determined Eligible: Not Reported  
 Year on Study List: Not Reported  
 Year Designated: Not Reported  
 Local Status: None  
 Year Surveyed: Not Reported  
 Historic District Status: NRHD  
 LHD Status: Not Reported  
 Density: H  
 Description: 1950  
 Notes: Not Reported  
 URL: Not Reported  
 Alt URL: Not Reported  
 Photo URL: Not Reported

**K123**  
East  
1/4-1/2 mi  
1459

**Scott Thompson House**  
**106 S. Hilliard St**  
**Nashville, NC**

**NCHPO1000088827**  
**NC Historic Preservation Sites**

Site ID: NS0153  
 Status: Surveyed Only. No individual designation, but may be within a National Register, Study List, or DOE district

# HISTORIC SITES MAP FINDINGS

Map ID  
Direction  
Distance  
Distance (ft.)

EDR ID  
Database

Year Listed: Not Reported  
 Year on National Register: Not Reported  
 Year Determined Eligible: Not Reported  
 Year on Study List: Not Reported  
 Year Designated: Not Reported  
 Local Status: None  
 Year Surveyed: Not Reported  
 Historic District Status: NRHD  
 LHD Status: Not Reported  
 Density: H  
 Description: 1910  
 Notes: Not Reported  
 URL: Not Reported  
 Alt URL: Not Reported  
 Photo URL: Not Reported

124  
NNE  
1/4-1/2 mi  
1465

**New Testament of God Church**  
**W Vale St Nashville**  
**Nashville, NC**

**NCHPO1000019122**  
**NC Historic Preservation Sites**

Site ID: NS0172  
 Status: Surveyed Only. No individual designation, but may be within a National Register, Study List, or DOE district  
 Year Listed: Not Reported  
 Year on National Register: Not Reported  
 Year Determined Eligible: Not Reported  
 Year on Study List: Not Reported  
 Year Designated: Not Reported  
 Local Status: None  
 Year Surveyed: 1984  
 Historic District Status: None  
 LHD Status: Not Reported  
 Density: L  
 Description: Not Reported  
 Notes: Not Reported  
 URL: Not Reported  
 Alt URL: Not Reported  
 Photo URL: Not Reported

L125  
NE  
1/4-1/2 mi  
1471

**Plummer Richardson House**  
**208 N. Alston St Nashville**  
**Nashville, NC**

**NCHPO1000016370**  
**NC Historic Preservation Sites**

Site ID: NS0194  
 Status: Surveyed Only. No individual designation, but may be within a National Register, Study List, or DOE district

# HISTORIC SITES MAP FINDINGS

Map ID  
Direction  
Distance  
Distance (ft.)

EDR ID  
Database

Year Listed: Not Reported  
 Year on National Register: Not Reported  
 Year Determined Eligible: Not Reported  
 Year on Study List: Not Reported  
 Year Designated: Not Reported  
 Local Status: None  
 Year Surveyed: 1984  
 Historic District Status: None  
 LHD Status: Not Reported  
 Density: L  
 Description: Not Reported  
 Notes: Not Reported  
 URL: Not Reported  
 Alt URL: Not Reported  
 Photo URL: Not Reported

**M126**  
**ENE**  
**1/4-1/2 mi**  
**1484**

**House**  
**112 N. Collins St**  
**Nashville, NC**

**NCHPO1000088774**  
**NC Historic Preservation Sites**

Site ID: NS0169  
 Status: Surveyed Only. No individual designation, but may be within a National Register, Study List, or DOE district  
 Year Listed: Not Reported  
 Year on National Register: Not Reported  
 Year Determined Eligible: Not Reported  
 Year on Study List: Not Reported  
 Year Designated: Not Reported  
 Local Status: None  
 Year Surveyed: Not Reported  
 Historic District Status: NRHD  
 LHD Status: Not Reported  
 Density: H  
 Description: 1910  
 Notes: Not Reported  
 URL: Not Reported  
 Alt URL: Not Reported  
 Photo URL: Not Reported

**M127**  
**East**  
**1/4-1/2 mi**  
**1489**

**John McNair House**  
**202 E. Washington St.**  
**Nashville, NC**

**NCHPO1000088769**  
**NC Historic Preservation Sites**

Site ID: NS1433  
 Status: Surveyed Only. No individual designation, but may be within a National Register, Study List, or DOE district

# HISTORIC SITES MAP FINDINGS

Map ID  
Direction  
Distance  
Distance (ft.)

EDR ID  
Database

Year Listed: Not Reported  
 Year on National Register: Not Reported  
 Year Determined Eligible: Not Reported  
 Year on Study List: Not Reported  
 Year Designated: Not Reported  
 Local Status: None  
 Year Surveyed: Not Reported  
 Historic District Status: NRHD  
 LHD Status: Not Reported  
 Density: H  
 Description: 1965  
 Notes: Not Reported  
 URL: Not Reported  
 Alt URL: Not Reported  
 Photo URL: Not Reported

**O128**  
ESE  
1/4-1/2 mi  
1499

**House**  
**213 E. Church Street**  
**Nashville, NC**

**NCHPO1000088791**  
**NC Historic Preservation Sites**

Site ID: NS1411  
 Status: Surveyed Only. No individual designation, but may be within a National Register, Study List, or DOE district  
 Year Listed: Not Reported  
 Year on National Register: Not Reported  
 Year Determined Eligible: Not Reported  
 Year on Study List: Not Reported  
 Year Designated: Not Reported  
 Local Status: None  
 Year Surveyed: Not Reported  
 Historic District Status: NRHD  
 LHD Status: Not Reported  
 Density: H  
 Description: 1980  
 Notes: Not Reported  
 URL: Not Reported  
 Alt URL: Not Reported  
 Photo URL: Not Reported

**M129**  
ENE  
1/4-1/2 mi  
1506

**House**  
**109 N. Collins St.**  
**Nashville, NC**

**NCHPO1000088772**  
**NC Historic Preservation Sites**

Site ID: NS1420  
 Status: Surveyed Only. No individual designation, but may be within a National Register, Study List, or DOE district

# HISTORIC SITES MAP FINDINGS

Map ID  
Direction  
Distance  
Distance (ft.)

EDR ID  
Database

Year Listed: Not Reported  
 Year on National Register: Not Reported  
 Year Determined Eligible: Not Reported  
 Year on Study List: Not Reported  
 Year Designated: Not Reported  
 Local Status: None  
 Year Surveyed: Not Reported  
 Historic District Status: NRHD  
 LHD Status: Not Reported  
 Density: H  
 Description: 1950  
 Notes: Not Reported  
 URL: Not Reported  
 Alt URL: Not Reported  
 Photo URL: Not Reported

**N130**  
East  
1/4-1/2 mi  
1513

**Nashville United Methodist Church**  
SW corner E Washington & N. Hilliard Sts.  
Nashville, NC

**NCHPO100008828**  
NC Historic Preservation Sites

Site ID: NS0101  
 Status: Surveyed Only. No individual designation, but may be within a National Register, Study List, or DOE district  
 Year Listed: Not Reported  
 Year on National Register: Not Reported  
 Year Determined Eligible: Not Reported  
 Year on Study List: Not Reported  
 Year Designated: Not Reported  
 Local Status: None  
 Year Surveyed: Not Reported  
 Historic District Status: NRHD  
 LHD Status: Not Reported  
 Density: H  
 Description: 1918  
 Notes: Not Reported  
 URL: Not Reported  
 Alt URL: Not Reported  
 Photo URL: Not Reported

**L131**  
NE  
1/4-1/2 mi  
1542

**Boddie-Cooper House**  
305 N Richardson St Nashville  
Nashville, NC

**NCHPO1000018840**  
NC Historic Preservation Sites

Site ID: NS0170  
 Status: Surveyed Only. No individual designation, but may be within a National Register, Study List, or DOE district

# HISTORIC SITES MAP FINDINGS

Map ID  
Direction  
Distance  
Distance (ft.)

EDR ID  
Database

Year Listed: Not Reported  
 Year on National Register: Not Reported  
 Year Determined Eligible: Not Reported  
 Year on Study List: Not Reported  
 Year Designated: Not Reported  
 Local Status: None  
 Year Surveyed: 1984  
 Historic District Status: None  
 LHD Status: Not Reported  
 Density: L  
 Description: Not Reported  
 Notes: Not Reported  
 URL: Not Reported  
 Alt URL: Not Reported  
 Photo URL: Not Reported

**M132**  
**ENE**  
**1/4-1/2 mi**  
**1558**

**House**  
**111 N. Collins St.**  
**Nashville, NC**

**NCHPO1000088771**  
**NC Historic Preservation Sites**

Site ID: NS1422  
 Status: Surveyed Only. No individual designation, but may be within a National Register, Study List, or DOE district  
 Year Listed: Not Reported  
 Year on National Register: Not Reported  
 Year Determined Eligible: Not Reported  
 Year on Study List: Not Reported  
 Year Designated: Not Reported  
 Local Status: None  
 Year Surveyed: Not Reported  
 Historic District Status: NRHD  
 LHD Status: Not Reported  
 Density: H  
 Description: 1950  
 Notes: Not Reported  
 URL: Not Reported  
 Alt URL: Not Reported  
 Photo URL: Not Reported

**133**  
**SE**  
**1/4-1/2 mi**  
**1561**

**Nashville Elementary School Complex (Gone)**  
**SE corner S. Collins & East Virginia**  
**Nashville, NC**

**NCHPO1000079660**  
**NC Historic Preservation Sites**

Site ID: NS0163  
 Status: Surveyed only, Gone (whether the historic resource has been destroyed or moved to a new site)

# HISTORIC SITES MAP FINDINGS

Map ID  
Direction  
Distance  
Distance (ft.)

EDR ID  
Database

Year Listed: Not Reported  
 Year on National Register: Not Reported  
 Year Determined Eligible: Not Reported  
 Year on Study List: Not Reported  
 Year Designated: Not Reported  
 Local Status: None  
 Year Surveyed: Not Reported  
 Historic District Status: None  
 LHD Status: Not Reported  
 Density: H  
 Description: Not Reported  
 Notes: Main school building gone between 1998-2008  
 URL: Not Reported  
 Alt URL: Not Reported  
 Photo URL: Not Reported

**N134**  
East  
1/4-1/2 mi  
1577

**Clarence Benson House**  
208 E. Washington St  
Nashville, NC

**NCHPO1000088768**  
NC Historic Preservation Sites

Site ID: NS0121  
 Status: Surveyed Only. No individual designation, but may be within a National Register, Study List, or DOE district  
 Year Listed: Not Reported  
 Year on National Register: Not Reported  
 Year Determined Eligible: Not Reported  
 Year on Study List: Not Reported  
 Year Designated: Not Reported  
 Local Status: None  
 Year Surveyed: Not Reported  
 Historic District Status: NRHD  
 LHD Status: Not Reported  
 Density: H  
 Description: 1915  
 Notes: Not Reported  
 URL: Not Reported  
 Alt URL: Not Reported  
 Photo URL: Not Reported

**O135**  
ESE  
1/4-1/2 mi  
1583

**Will Dozier House**  
111 S. Hilliard St  
Nashville, NC

**NCHPO1000088825**  
NC Historic Preservation Sites

Site ID: NS0149  
 Status: Surveyed Only. No individual designation, but may be within a National Register, Study List, or DOE district

# HISTORIC SITES MAP FINDINGS

Map ID  
Direction  
Distance  
Distance (ft.)

EDR ID  
Database

Year Listed: Not Reported  
 Year on National Register: Not Reported  
 Year Determined Eligible: Not Reported  
 Year on Study List: Not Reported  
 Year Designated: Not Reported  
 Local Status: None  
 Year Surveyed: Not Reported  
 Historic District Status: NRHD  
 LHD Status: Not Reported  
 Density: H  
 Description: 1903  
 Notes: Not Reported  
 URL: Not Reported  
 Alt URL: Not Reported  
 Photo URL: Not Reported

**N136**  
East  
1/4-1/2 mi  
1592

**House (Gone)**  
105 S. Hilliard St.  
Nashville, NC

**NCHPO1000088834**  
NC Historic Preservation Sites

Site ID: NS1429  
 Status: Surveyed only, Gone (whether the historic resource has been destroyed or moved to a new site)  
 Year Listed: Not Reported  
 Year on National Register: Not Reported  
 Year Determined Eligible: Not Reported  
 Year on Study List: Not Reported  
 Year Designated: Not Reported  
 Local Status: None  
 Year Surveyed: Not Reported  
 Historic District Status: NRHD  
 LHD Status: Not Reported  
 Density: H  
 Description: 1945  
 Notes: Gone between 2008-2010  
 URL: Not Reported  
 Alt URL: Not Reported  
 Photo URL: Not Reported

**M137**  
ENE  
1/4-1/2 mi  
1594

**House**  
113 N. Collins Street  
Nashville, NC

**NCHPO1000088770**  
NC Historic Preservation Sites

Site ID: NS1456  
 Status: Surveyed Only. No individual designation, but may be within a National Register, Study List, or DOE district

# HISTORIC SITES MAP FINDINGS

Map ID  
Direction  
Distance  
Distance (ft.)

EDR ID  
Database

Year Listed: Not Reported  
 Year on National Register: Not Reported  
 Year Determined Eligible: Not Reported  
 Year on Study List: Not Reported  
 Year Designated: Not Reported  
 Local Status: None  
 Year Surveyed: Not Reported  
 Historic District Status: NRHD  
 LHD Status: Not Reported  
 Density: H  
 Description: c. 1950  
 Notes: Not Reported  
 URL: Not Reported  
 Alt URL: Not Reported  
 Photo URL: Not Reported

**O138**  
ESE  
1/4-1/2 mi  
1611

**(former) Carolina Collegiate Institute Auditorium**  
217 E. Church St  
Nashville, NC

**NCHPO1000088790**  
NC Historic Preservation Sites

Site ID: NS0151  
 Status: Surveyed Only. No individual designation, but may be within a National Register, Study List, or DOE district  
 Year Listed: Not Reported  
 Year on National Register: Not Reported  
 Year Determined Eligible: Not Reported  
 Year on Study List: Not Reported  
 Year Designated: Not Reported  
 Local Status: None  
 Year Surveyed: Not Reported  
 Historic District Status: NRHD  
 LHD Status: Not Reported  
 Density: H  
 Description: 1900  
 Notes: Not Reported  
 URL: Not Reported  
 Alt URL: Not Reported  
 Photo URL: Not Reported

**O139**  
ESE  
1/4-1/2 mi  
1629

**Richard Cooper House #1**  
218 E Virginia St  
Nashville, NC

**NCHPO1000088820**  
NC Historic Preservation Sites

Site ID: NS0164  
 Status: Surveyed Only. No individual designation, but may be within a National Register, Study List, or DOE district

# HISTORIC SITES MAP FINDINGS

Map ID  
Direction  
Distance  
Distance (ft.)

EDR ID  
Database

Year Listed: Not Reported  
 Year on National Register: Not Reported  
 Year Determined Eligible: Not Reported  
 Year on Study List: Not Reported  
 Year Designated: Not Reported  
 Local Status: None  
 Year Surveyed: Not Reported  
 Historic District Status: None  
 LHD Status: Not Reported  
 Density: H  
 Description: Not Reported  
 Notes: Not Reported  
 URL: Not Reported  
 Alt URL: Not Reported  
 Photo URL: Not Reported

**N140**  
East  
1/4-1/2 mi  
1642

**Chris Cockrell House #2**  
301 E. Washington St  
Nashville, NC

**NCHPO100008826**  
NC Historic Preservation Sites

Site ID: NS0102  
 Status: Surveyed Only. No individual designation, but may be within a National Register, Study List, or DOE district  
 Year Listed: Not Reported  
 Year on National Register: Not Reported  
 Year Determined Eligible: Not Reported  
 Year on Study List: Not Reported  
 Year Designated: Not Reported  
 Local Status: None  
 Year Surveyed: Not Reported  
 Historic District Status: NRHD  
 LHD Status: Not Reported  
 Density: H  
 Description: 1915  
 Notes: Not Reported  
 URL: Not Reported  
 Alt URL: Not Reported  
 Photo URL: Not Reported

**M141**  
ENE  
1/4-1/2 mi  
1663

**House**  
209 E. Elm Street  
Nashville, NC

**NCHPO1000088766**  
NC Historic Preservation Sites

Site ID: NS1457  
 Status: Surveyed Only. No individual designation, but may be within a National Register, Study List, or DOE district

# HISTORIC SITES MAP FINDINGS

Map ID  
Direction  
Distance  
Distance (ft.)

EDR ID  
Database

Year Listed: Not Reported  
 Year on National Register: Not Reported  
 Year Determined Eligible: Not Reported  
 Year on Study List: Not Reported  
 Year Designated: Not Reported  
 Local Status: None  
 Year Surveyed: Not Reported  
 Historic District Status: NRHD  
 LHD Status: Not Reported  
 Density: H  
 Description: 1970  
 Notes: Not Reported  
 URL: Not Reported  
 Alt URL: Not Reported  
 Photo URL: Not Reported

**M142**  
**ENE**  
**1/4-1/2 mi**  
**1667**

**E. T. Bass Lustron House**  
**104 N. Hilliard St**  
**Nashville, NC**

**NCHPO1000088765**  
**NC Historic Preservation Sites**

Site ID: NS0270  
 Status: Surveyed Only. No individual designation, but may be within a National Register, Study List, or DOE district  
 Year Listed: Not Reported  
 Year on National Register: Not Reported  
 Year Determined Eligible: Not Reported  
 Year on Study List: Not Reported  
 Year Designated: Not Reported  
 Local Status: None  
 Year Surveyed: Not Reported  
 Historic District Status: NRHD  
 LHD Status: Not Reported  
 Density: H  
 Description: c. 1950 Lustron house  
 Notes: Not Reported  
 URL: Not Reported  
 Alt URL: Not Reported  
 Photo URL: Not Reported

**M143**  
**ENE**  
**1/4-1/2 mi**  
**1706**

**House**  
**106 N. Hilliard St.**  
**Nashville, NC**

**NCHPO1000088764**  
**NC Historic Preservation Sites**

Site ID: NS1430  
 Status: Surveyed Only. No individual designation, but may be within a National Register, Study List, or DOE district

# HISTORIC SITES MAP FINDINGS

Map ID  
 Direction  
 Distance  
 Distance (ft.)

EDR ID  
 Database

Year Listed: Not Reported  
 Year on National Register: Not Reported  
 Year Determined Eligible: Not Reported  
 Year on Study List: Not Reported  
 Year Designated: Not Reported  
 Local Status: None  
 Year Surveyed: Not Reported  
 Historic District Status: NRHD  
 LHD Status: Not Reported  
 Density: H  
 Description: 1975  
 Notes: Not Reported  
 URL: Not Reported  
 Alt URL: Not Reported  
 Photo URL: Not Reported

**O144**  
**ESE**  
**1/4-1/2 mi**  
**1718**

**Henry Mason House**  
**202 S. Womble Road**  
**Nashville, NC**

**NCHPO1000088819**  
**NC Historic Preservation Sites**

Site ID: NS0152  
 Status: Surveyed Only. No individual designation, but may be within a National Register, Study List, or DOE district  
 Year Listed: Not Reported  
 Year on National Register: Not Reported  
 Year Determined Eligible: Not Reported  
 Year on Study List: Not Reported  
 Year Designated: Not Reported  
 Local Status: None  
 Year Surveyed: Not Reported  
 Historic District Status: NRHD  
 LHD Status: Not Reported  
 Density: H  
 Description: 1895  
 Notes: Not Reported  
 URL: Not Reported  
 Alt URL: Not Reported  
 Photo URL: Not Reported

**N145**  
**East**  
**1/4-1/2 mi**  
**1738**

**Webspry Coppedge House**  
**300 E. Washington St**  
**Nashville, NC**

**NCHPO1000088767**  
**NC Historic Preservation Sites**

Site ID: NS0111  
 Status: Surveyed Only. No individual designation, but may be within a National Register, Study List, or DOE district

# HISTORIC SITES MAP FINDINGS

Map ID  
Direction  
Distance  
Distance (ft.)

EDR ID  
Database

Year Listed: Not Reported  
 Year on National Register: Not Reported  
 Year Determined Eligible: Not Reported  
 Year on Study List: Not Reported  
 Year Designated: Not Reported  
 Local Status: None  
 Year Surveyed: Not Reported  
 Historic District Status: NRHD  
 LHD Status: Not Reported  
 Density: H  
 Description: 1911  
 Notes: Not Reported  
 URL: Not Reported  
 Alt URL: Not Reported  
 Photo URL: Not Reported

**M146**  
ENE  
1/4-1/2 mi  
1743

**Gray King House**  
108 N. Hilliard St  
Nashville, NC

**NCHPO1000088763**  
NC Historic Preservation Sites

Site ID: NS0199  
 Status: Surveyed Only. No individual designation, but may be within a National Register, Study List, or DOE district  
 Year Listed: Not Reported  
 Year on National Register: Not Reported  
 Year Determined Eligible: Not Reported  
 Year on Study List: Not Reported  
 Year Designated: Not Reported  
 Local Status: None  
 Year Surveyed: Not Reported  
 Historic District Status: NRHD  
 LHD Status: Not Reported  
 Density: H  
 Description: 1920  
 Notes: Not Reported  
 URL: Not Reported  
 Alt URL: Not Reported  
 Photo URL: Not Reported

**N147**  
East  
1/4-1/2 mi  
1759

**L. T. Vaughn House (Gone)**  
309 E. Washington St  
Nashville, NC

**NCHPO1000088832**  
NC Historic Preservation Sites

Site ID: NS0112  
 Status: Surveyed only, Gone (whether the historic resource has been destroyed or moved to a new site)

# HISTORIC SITES MAP FINDINGS

Map ID  
 Direction  
 Distance  
 Distance (ft.)

EDR ID  
 Database

Year Listed: Not Reported  
 Year on National Register: Not Reported  
 Year Determined Eligible: Not Reported  
 Year on Study List: Not Reported  
 Year Designated: Not Reported  
 Local Status: None  
 Year Surveyed: Not Reported  
 Historic District Status: NRHD  
 LHD Status: Not Reported  
 Density: H  
 Description: 1917  
 Notes: Gone between 1998-2008  
 URL: Not Reported  
 Alt URL: Not Reported  
 Photo URL: Not Reported

**O148**  
**ESE**  
**1/4-1/2 mi**  
**1761**

**Ballet Joyner House**  
**302 E. Church St**  
**Nashville, NC**

**NCHPO1000088795**  
**NC Historic Preservation Sites**

Site ID: NS0154  
 Status: Surveyed Only. No individual designation, but may be within a National Register, Study List, or DOE district  
 Year Listed: Not Reported  
 Year on National Register: Not Reported  
 Year Determined Eligible: Not Reported  
 Year on Study List: Not Reported  
 Year Designated: Not Reported  
 Local Status: None  
 Year Surveyed: Not Reported  
 Historic District Status: NRHD  
 LHD Status: Not Reported  
 Density: H  
 Description: 1890  
 Notes: Not Reported  
 URL: Not Reported  
 Alt URL: Not Reported  
 Photo URL: Not Reported

**R149**  
**SSW**  
**1/4-1/2 mi**  
**1762**

**Tobacco Growers' Cooperative Association Warehouse**  
**Not Reported**  
**Not Reported**

**NCSLDOE10002534**  
**NC NR, SL, DOE Boundaries**

Site ID: NS1564  
 Status: Individual National Register listing

# HISTORIC SITES MAP FINDINGS

Map ID  
Direction  
Distance  
Distance (ft.)

EDR ID  
Database

Acres: Not Reported  
 Year Listed: 2024  
 Year on Study List: 2021  
 Year Determined Eligible: Not Reported  
 Notes: Not Reported  
 Description: Large 1-story brick building w/ stepped gable facade & segme  
 URL: <https://www.hpo.nc.gov/nr-nominations/NS1564/open>

**M150**  
**ENE**  
**1/4-1/2 mi**  
**1767**

**Roxie Collins House**  
**126 N. Hilliard**  
**Nashville, NC**

**NCHPO100088835**  
**NC Historic Preservation Sites**

Site ID: NS0231  
 Status: Surveyed Only. No individual designation, but may be within a National Register, Study List, or DOE district  
 Year Listed: Not Reported  
 Year on National Register: Not Reported  
 Year Determined Eligible: Not Reported  
 Year on Study List: Not Reported  
 Year Designated: Not Reported  
 Local Status: None  
 Year Surveyed: Not Reported  
 Historic District Status: NRHD  
 LHD Status: Not Reported  
 Density: H  
 Description: 1915  
 Notes: Not Reported  
 URL: Not Reported  
 Alt URL: Not Reported  
 Photo URL: Not Reported

**P151**  
**East**  
**1/4-1/2 mi**  
**1792**

**House**  
**107 N. Hilliard St.**  
**Nashville, NC**

**NCHPO100088761**  
**NC Historic Preservation Sites**

Site ID: NS1431  
 Status: Surveyed Only. No individual designation, but may be within a National Register, Study List, or DOE district  
 Year Listed: Not Reported  
 Year on National Register: Not Reported  
 Year Determined Eligible: Not Reported  
 Year on Study List: Not Reported  
 Year Designated: Not Reported  
 Local Status: None  
 Year Surveyed: Not Reported

# HISTORIC SITES MAP FINDINGS

Map ID  
 Direction  
 Distance  
 Distance (ft.)

EDR ID  
 Database

Historic District Status: NRHD  
 LHD Status: Not Reported  
 Density: H  
 Description: 1940  
 Notes: Not Reported  
 URL: Not Reported  
 Alt URL: Not Reported  
 Photo URL: Not Reported

**P152**  
**East**  
**1/4-1/2 mi**  
**1813**

**T. A. Sills House**  
**304 E. Washington St**  
**Nashville, NC**

**NCHPO1000088762**  
**NC Historic Preservation Sites**

Site ID: NS0120  
 Status: Surveyed Only. No individual designation, but may be within a National Register, Study List, or DOE district  
 Year Listed: Not Reported  
 Year on National Register: Not Reported  
 Year Determined Eligible: Not Reported  
 Year on Study List: Not Reported  
 Year Designated: Not Reported  
 Local Status: None  
 Year Surveyed: Not Reported  
 Historic District Status: NRHD  
 LHD Status: Not Reported  
 Density: H  
 Description: 1900  
 Notes: Not Reported  
 URL: Not Reported  
 Alt URL: Not Reported  
 Photo URL: Not Reported

**O153**  
**ESE**  
**1/4-1/2 mi**  
**1837**

**House**  
**305 E. Church St.**  
**Nashville, NC**

**NCHPO1000088802**  
**NC Historic Preservation Sites**

Site ID: NS1412  
 Status: Surveyed Only. No individual designation, but may be within a National Register, Study List, or DOE district  
 Year Listed: Not Reported  
 Year on National Register: Not Reported  
 Year Determined Eligible: Not Reported  
 Year on Study List: Not Reported  
 Year Designated: Not Reported  
 Local Status: None

# HISTORIC SITES MAP FINDINGS

Map ID  
Direction  
Distance  
Distance (ft.)

EDR ID  
Database

Year Surveyed: Not Reported  
 Historic District Status: NRHD  
 LHD Status: Not Reported  
 Density: H  
 Description: 1940  
 Notes: Not Reported  
 URL: Not Reported  
 Alt URL: Not Reported  
 Photo URL: Not Reported

**P154**  
**ENE**  
**1/4-1/2 mi**  
**1842**

**Lonnie Vick House**  
**210 E. Elm St**  
**Nashville, NC**

**NCHPO1000088757**  
**NC Historic Preservation Sites**

Site ID: NS0108  
 Status: Surveyed Only. No individual designation, but may be within a National Register, Study List, or DOE district  
 Year Listed: Not Reported  
 Year on National Register: Not Reported  
 Year Determined Eligible: Not Reported  
 Year on Study List: Not Reported  
 Year Designated: Not Reported  
 Local Status: None  
 Year Surveyed: Not Reported  
 Historic District Status: NRHD  
 LHD Status: Not Reported  
 Density: H  
 Description: 1910  
 Notes: Not Reported  
 URL: Not Reported  
 Alt URL: Not Reported  
 Photo URL: Not Reported

**O155**  
**ESE**  
**1/4-1/2 mi**  
**1855**

**Brick House**  
**306-308 E. Church St.**  
**Nashville, NC**

**NCHPO1000088796**  
**NC Historic Preservation Sites**

Site ID: NS1413  
 Status: Surveyed Only. No individual designation, but may be within a National Register, Study List, or DOE district  
 Year Listed: Not Reported  
 Year on National Register: Not Reported  
 Year Determined Eligible: Not Reported  
 Year on Study List: Not Reported  
 Year Designated: Not Reported

# HISTORIC SITES MAP FINDINGS

Map ID  
Direction  
Distance  
Distance (ft.)

EDR ID  
Database

Local Status: None  
 Year Surveyed: Not Reported  
 Historic District Status: NRHD  
 LHD Status: Not Reported  
 Density: H  
 Description: 1980  
 Notes: Not Reported  
 URL: Not Reported  
 Alt URL: Not Reported  
 Photo URL: Not Reported

**Q156**  
East  
1/4-1/2 mi  
1874

**Mabel Downing House**  
311 E. Washington St.  
Nashville, NC

**NCHPO1000088833**  
NC Historic Preservation Sites

Site ID: NS1434  
 Status: Surveyed Only. No individual designation, but may be within a National Register, Study List, or DOE district  
 Year Listed: Not Reported  
 Year on National Register: Not Reported  
 Year Determined Eligible: Not Reported  
 Year on Study List: Not Reported  
 Year Designated: Not Reported  
 Local Status: None  
 Year Surveyed: Not Reported  
 Historic District Status: NRHD  
 LHD Status: Not Reported  
 Density: H  
 Description: 1959  
 Notes: Not Reported  
 URL: Not Reported  
 Alt URL: Not Reported  
 Photo URL: Not Reported

**R157**  
SSW  
1/4-1/2 mi  
1879

**Nashville Building Supply (Miller Manufacturing)**  
S. Barnes St & Railroad St Nashville  
Nashville, NC

**NCHPO1000015789**  
NC Historic Preservation Sites

Site ID: NS0184  
 Status: ?Blockface?. A point marking an area where multiple properties were surveyed as a group, typically one or both sides of a block in a historic district  
 Year Listed: Not Reported  
 Year on National Register: Not Reported  
 Year Determined Eligible: Not Reported

# HISTORIC SITES MAP FINDINGS

Map ID  
Direction  
Distance  
Distance (ft.)

EDR ID  
Database

Year on Study List: Not Reported  
 Year Designated: Not Reported  
 Local Status: None  
 Year Surveyed: 1984  
 Historic District Status: None  
 LHD Status: Not Reported  
 Density: H  
 Description: Includes warehouse, planing mill, sawmill, shed boiler, dry kiln & furnace  
 Notes: Structures located on both sides of S Barnes St  
 URL: Not Reported  
 Alt URL: Not Reported  
 Photo URL: Not Reported

**P158**  
**ENE**  
**1/4-1/2 mi**  
**1898**

**House**  
**111 N. Hilliard St.**  
**Nashville, NC**

**NCHPO1000088760**  
**NC Historic Preservation Sites**

Site ID: NS1432  
 Status: Surveyed Only. No individual designation, but may be within a National Register, Study List, or DOE district  
 Year Listed: Not Reported  
 Year on National Register: Not Reported  
 Year Determined Eligible: Not Reported  
 Year on Study List: Not Reported  
 Year Designated: Not Reported  
 Local Status: None  
 Year Surveyed: Not Reported  
 Historic District Status: NRHD  
 LHD Status: Not Reported  
 Density: H  
 Description: Not Reported  
 Notes: Not Reported  
 URL: Not Reported  
 Alt URL: Not Reported  
 Photo URL: Not Reported

**P159**  
**ENE**  
**1/4-1/2 mi**  
**1915**

**Squire Harper House**  
**212 E. Elm St**  
**Nashville, NC**

**NCHPO1000088756**  
**NC Historic Preservation Sites**

Site ID: NS0123  
 Status: Surveyed Only. No individual designation, but may be within a National Register, Study List, or DOE district  
 Year Listed: Not Reported

# HISTORIC SITES MAP FINDINGS

Map ID  
Direction  
Distance  
Distance (ft.)

EDR ID  
Database

Year on National Register: Not Reported  
 Year Determined Eligible: Not Reported  
 Year on Study List: Not Reported  
 Year Designated: Not Reported  
 Local Status: None  
 Year Surveyed: Not Reported  
 Historic District Status: NRHD  
 LHD Status: Not Reported  
 Density: H  
 Description: 1870  
 Notes: Not Reported  
 URL: Not Reported  
 Alt URL: Not Reported  
 Photo URL: Not Reported

R160  
SSW  
1/4-1/2 mi  
1920

**Tobacco Growers' Cooperative Association Warehouse**  
**723 Barnes St, Nashville**  
**Nashville, NC**

**NCHPO1000128803**  
**NC Historic Preservation Sites**

Site ID: NS1564  
 Status: Individual National Register listing  
 Year Listed: 2024  
 Year on National Register: 2024  
 Year Determined Eligible: Not Reported  
 Year on Study List: 2021  
 Year Designated: Not Reported  
 Local Status: None  
 Year Surveyed: 1984  
 Historic District Status: None  
 LHD Status: Not Reported  
 Density: L  
 Description: Large 1-story brick building w/ stepped gable facade & segmental-arched windows  
 Notes: Not Reported  
 URL: <https://www.hpo.nc.gov/nr-nominations/NS1564/open>  
 Alt URL: Not Reported  
 Photo URL: Not Reported

S161  
ESE  
1/4-1/2 mi  
1932

**Primitive Baptist Church**  
**Womble Road Nashville**  
**Jackson, NC**

**NCHPO1000043327**  
**NC Historic Preservation Sites**

Site ID: NS0103  
 Status: Surveyed Only. No individual designation, but may be within a National Register, Study List, or DOE district

# HISTORIC SITES MAP FINDINGS

Map ID  
Direction  
Distance  
Distance (ft.)

EDR ID  
Database

Year Listed: Not Reported  
 Year on National Register: Not Reported  
 Year Determined Eligible: Not Reported  
 Year on Study List: Not Reported  
 Year Designated: Not Reported  
 Local Status: None  
 Year Surveyed: Not Reported  
 Historic District Status: NRHD  
 LHD Status: Not Reported  
 Density: H  
 Description: Not Reported  
 Notes: Not Reported  
 URL: Not Reported  
 Alt URL: Not Reported  
 Photo URL: Not Reported

**S162**  
ESE  
1/4-1/2 mi  
1936

**House**  
309 E. Church St.  
Nashville, NC

**NCHPO1000088801**  
NC Historic Preservation Sites

Site ID: NS1414  
 Status: Surveyed Only. No individual designation, but may be within a National Register, Study List, or DOE district  
 Year Listed: Not Reported  
 Year on National Register: Not Reported  
 Year Determined Eligible: Not Reported  
 Year on Study List: Not Reported  
 Year Designated: Not Reported  
 Local Status: None  
 Year Surveyed: Not Reported  
 Historic District Status: NRHD  
 LHD Status: Not Reported  
 Density: H  
 Description: 1975  
 Notes: Not Reported  
 URL: Not Reported  
 Alt URL: Not Reported  
 Photo URL: Not Reported

**P163**  
East  
1/4-1/2 mi  
1956

**Charles Ward House**  
308 E. Washington St  
Nashville, NC

**NCHPO1000088822**  
NC Historic Preservation Sites

Site ID: NS0109  
 Status: Surveyed Only. No individual designation, but may be within a National Register, Study List, or DOE district

# HISTORIC SITES MAP FINDINGS

Map ID  
Direction  
Distance  
Distance (ft.)

EDR ID  
Database

Year Listed: Not Reported  
 Year on National Register: Not Reported  
 Year Determined Eligible: Not Reported  
 Year on Study List: Not Reported  
 Year Designated: Not Reported  
 Local Status: None  
 Year Surveyed: Not Reported  
 Historic District Status: NRHD  
 LHD Status: Not Reported  
 Density: H  
 Description: 1910  
 Notes: Not Reported  
 URL: Not Reported  
 Alt URL: Not Reported  
 Photo URL: Not Reported

**Q164**  
ESE  
1/4-1/2 mi  
1959

**Dr. James Battle House**  
310 E. Church St  
Nashville, NC

**NCHPO1000088797**  
NC Historic Preservation Sites

Site ID: NS0155  
 Status: Surveyed Only. No individual designation, but may be within a National Register, Study List, or DOE district  
 Year Listed: Not Reported  
 Year on National Register: Not Reported  
 Year Determined Eligible: Not Reported  
 Year on Study List: Not Reported  
 Year Designated: Not Reported  
 Local Status: None  
 Year Surveyed: Not Reported  
 Historic District Status: NRHD  
 LHD Status: Not Reported  
 Density: H  
 Description: 1900  
 Notes: Not Reported  
 URL: Not Reported  
 Alt URL: Not Reported  
 Photo URL: Not Reported

**P165**  
ENE  
1/4-1/2 mi  
1980

**House**  
303 E. Elm St.  
Nashville, NC

**NCHPO1000088759**  
NC Historic Preservation Sites

Site ID: NS1427  
 Status: Surveyed Only. No individual designation, but may be within a National Register, Study List, or DOE district

# HISTORIC SITES MAP FINDINGS

Map ID  
Direction  
Distance  
Distance (ft.)

EDR ID  
Database

Year Listed: Not Reported  
 Year on National Register: Not Reported  
 Year Determined Eligible: Not Reported  
 Year on Study List: Not Reported  
 Year Designated: Not Reported  
 Local Status: None  
 Year Surveyed: Not Reported  
 Historic District Status: NRHD  
 LHD Status: Not Reported  
 Density: H  
 Description: 1980  
 Notes: Not Reported  
 URL: Not Reported  
 Alt URL: Not Reported  
 Photo URL: Not Reported

**Q166**  
East  
1/4-1/2 mi  
1986

**L. L. Davenport House**  
313 E. Washington St  
Nashville, NC

**NCHPO1000088823**  
NC Historic Preservation Sites

Site ID: NS0104  
 Status: Surveyed Only. No individual designation, but may be within a National Register, Study List, or DOE district  
 Year Listed: Not Reported  
 Year on National Register: Not Reported  
 Year Determined Eligible: Not Reported  
 Year on Study List: Not Reported  
 Year Designated: Not Reported  
 Local Status: None  
 Year Surveyed: Not Reported  
 Historic District Status: NRHD  
 LHD Status: Not Reported  
 Density: H  
 Description: 1910  
 Notes: Not Reported  
 URL: Not Reported  
 Alt URL: Not Reported  
 Photo URL: Not Reported

**P167**  
ENE  
1/4-1/2 mi  
2009

**Christine Thorne House**  
302 E. Elm Street  
Nashville, NC

**NCHPO1000088753**  
NC Historic Preservation Sites

Site ID: NS1426  
 Status: Surveyed Only. No individual designation, but may be within a National Register, Study List, or DOE district

# HISTORIC SITES MAP FINDINGS

Map ID  
Direction  
Distance  
Distance (ft.)

EDR ID  
Database

Year Listed: Not Reported  
 Year on National Register: Not Reported  
 Year Determined Eligible: Not Reported  
 Year on Study List: Not Reported  
 Year Designated: Not Reported  
 Local Status: None  
 Year Surveyed: Not Reported  
 Historic District Status: NRHD  
 LHD Status: Not Reported  
 Density: H  
 Description: 1970  
 Notes: Not Reported  
 URL: Not Reported  
 Alt URL: Not Reported  
 Photo URL: Not Reported

168  
South  
1/4-1/2 mi  
2023

**(former) Galatia Methodist Church**  
**S. Alston St Nashville**  
**Nashville, NC**

**NCHPO1000015791**  
**NC Historic Preservation Sites**

Site ID: NS0124  
 Status: Surveyed Only. No individual designation, but may be within a National Register, Study List, or DOE district  
 Year Listed: Not Reported  
 Year on National Register: Not Reported  
 Year Determined Eligible: Not Reported  
 Year on Study List: Not Reported  
 Year Designated: Not Reported  
 Local Status: None  
 Year Surveyed: 1984  
 Historic District Status: None  
 LHD Status: Not Reported  
 Density: L  
 Description: Not Reported  
 Notes: Not Reported  
 URL: Not Reported  
 Alt URL: Not Reported  
 Photo URL: Not Reported

Q169  
ESE  
1/4-1/2 mi  
2051

**House**  
**108 S. First Street**  
**Nashville, NC**

**NCHPO1000088803**  
**NC Historic Preservation Sites**

Site ID: NS1428  
 Status: Surveyed Only. No individual designation, but may be within a National Register, Study List, or DOE district

# HISTORIC SITES MAP FINDINGS

Map ID  
Direction  
Distance  
Distance (ft.)

EDR ID  
Database

Year Listed: Not Reported  
 Year on National Register: Not Reported  
 Year Determined Eligible: Not Reported  
 Year on Study List: Not Reported  
 Year Designated: Not Reported  
 Local Status: None  
 Year Surveyed: Not Reported  
 Historic District Status: NRHD  
 LHD Status: Not Reported  
 Density: H  
 Description: 1960  
 Notes: Not Reported  
 URL: Not Reported  
 Alt URL: Not Reported  
 Photo URL: Not Reported

**Q170**  
ESE  
1/4-1/2 mi  
2052

**Mrs. George Smith House**  
314 E. Church St  
Nashville, NC

**NCHPO1000088798**  
NC Historic Preservation Sites

Site ID: NS0156  
 Status: Surveyed Only. No individual designation, but may be within a National Register, Study List, or DOE district  
 Year Listed: Not Reported  
 Year on National Register: Not Reported  
 Year Determined Eligible: Not Reported  
 Year on Study List: Not Reported  
 Year Designated: Not Reported  
 Local Status: None  
 Year Surveyed: Not Reported  
 Historic District Status: NRHD  
 LHD Status: Not Reported  
 Density: H  
 Description: 1920  
 Notes: Not Reported  
 URL: Not Reported  
 Alt URL: Not Reported  
 Photo URL: Not Reported

**S171**  
ESE  
1/4-1/2 mi  
2053

**James Kearney Smith House**  
200 S. First St  
Nashville, NC

**NCHPO1000088800**  
NC Historic Preservation Sites

Site ID: NS0157  
 Status: Surveyed Only. No individual designation, but may be within a National Register, Study List, or DOE district

# HISTORIC SITES MAP FINDINGS

Map ID  
Direction  
Distance  
Distance (ft.)

EDR ID  
Database

Year Listed: Not Reported  
 Year on National Register: Not Reported  
 Year Determined Eligible: Not Reported  
 Year on Study List: Not Reported  
 Year Designated: Not Reported  
 Local Status: None  
 Year Surveyed: Not Reported  
 Historic District Status: NRHD  
 LHD Status: Not Reported  
 Density: H  
 Description: 1895  
 Notes: Not Reported  
 URL: Not Reported  
 Alt URL: Not Reported  
 Photo URL: Not Reported

**S172**  
ESE  
1/4-1/2 mi  
2065

**Judge Walter Bone House**  
206 S. First St  
Nashville, NC

**NCHPO1000088799**  
NC Historic Preservation Sites

Site ID: NS0567  
 Status: Surveyed Only. No individual designation, but may be within a National Register, Study List, or DOE district  
 Year Listed: Not Reported  
 Year on National Register: Not Reported  
 Year Determined Eligible: Not Reported  
 Year on Study List: Not Reported  
 Year Designated: Not Reported  
 Local Status: None  
 Year Surveyed: Not Reported  
 Historic District Status: NRHD  
 LHD Status: Not Reported  
 Density: H  
 Description: 1910  
 Notes: Not Reported  
 URL: Not Reported  
 Alt URL: Not Reported  
 Photo URL: Not Reported

**Q173**  
East  
1/4-1/2 mi  
2077

**J. N. Sills House**  
317 E. Washington St  
Nashville, NC

**NCHPO1000088824**  
NC Historic Preservation Sites

Site ID: NS0105  
 Status: Surveyed Only. No individual designation, but may be within a National Register, Study List, or DOE district

# HISTORIC SITES MAP FINDINGS

Map ID  
Direction  
Distance  
Distance (ft.)

EDR ID  
Database

Year Listed: Not Reported  
 Year on National Register: Not Reported  
 Year Determined Eligible: Not Reported  
 Year on Study List: Not Reported  
 Year Designated: Not Reported  
 Local Status: None  
 Year Surveyed: Not Reported  
 Historic District Status: NRHD  
 LHD Status: Not Reported  
 Density: H  
 Description: 1935  
 Notes: Not Reported  
 URL: Not Reported  
 Alt URL: Not Reported  
 Photo URL: Not Reported

**T174**  
**ENE**  
**1/4-1/2 mi**  
**2098**

**Z. T. Harrison House**  
**209 N Thorne St**  
**Nashville, NC**

**NCHPO1000088751**  
**NC Historic Preservation Sites**

Site ID: NS0189  
 Status: Surveyed Only. No individual designation, but may be within a National Register, Study List, or DOE district  
 Year Listed: Not Reported  
 Year on National Register: Not Reported  
 Year Determined Eligible: Not Reported  
 Year on Study List: Not Reported  
 Year Designated: Not Reported  
 Local Status: None  
 Year Surveyed: Not Reported  
 Historic District Status: NRHD  
 LHD Status: Not Reported  
 Density: H  
 Description: 1870  
 Notes: Not Reported  
 URL: Not Reported  
 Alt URL: Not Reported  
 Photo URL: Not Reported

**P175**  
**ENE**  
**1/4-1/2 mi**  
**2104**

**J. W. Van Hook House**  
**304 E. Elm St**  
**Nashville, NC**

**NCHPO1000088754**  
**NC Historic Preservation Sites**

Site ID: NS0192  
 Status: Surveyed Only. No individual designation, but may be within a National Register, Study List, or DOE district

# HISTORIC SITES MAP FINDINGS

Map ID  
Direction  
Distance  
Distance (ft.)

EDR ID  
Database

Year Listed: Not Reported  
 Year on National Register: Not Reported  
 Year Determined Eligible: Not Reported  
 Year on Study List: Not Reported  
 Year Designated: Not Reported  
 Local Status: None  
 Year Surveyed: Not Reported  
 Historic District Status: NRHD  
 LHD Status: Not Reported  
 Density: H  
 Description: Not Reported  
 Notes: Not Reported  
 URL: Not Reported  
 Alt URL: Not Reported  
 Photo URL: Not Reported

**Q176**  
East  
1/4-1/2 mi  
2109

**G. L. Jones & J. A. May Houses**  
314-316 E. Washington St  
Nashville, NC

**NCHPO100008821**  
NC Historic Preservation Sites

Site ID: NS0107  
 Status: ?Blockface?. A point marking an area where multiple properties were surveyed as a group, typically one or both sides of a block in a historic district  
 Year Listed: Not Reported  
 Year on National Register: Not Reported  
 Year Determined Eligible: Not Reported  
 Year on Study List: Not Reported  
 Year Designated: Not Reported  
 Local Status: None  
 Year Surveyed: Not Reported  
 Historic District Status: NRHD  
 LHD Status: Not Reported  
 Density: H  
 Description: 1924  
 Notes: Not Reported  
 URL: Not Reported  
 Alt URL: Not Reported  
 Photo URL: Not Reported

**S177**  
ESE  
1/4-1/2 mi  
2127

**Mattie Stickland House**  
308 S. First St Nashville  
Nashville, NC

**NCHPO1000079661**  
NC Historic Preservation Sites

Site ID: NS0165

# HISTORIC SITES MAP FINDINGS

Map ID  
Direction  
Distance  
Distance (ft.)

EDR ID  
Database

Status: Surveyed Only. No individual designation, but may be within a National Register, Study List, or DOE district  
 Year Listed: Not Reported  
 Year on National Register: Not Reported  
 Year Determined Eligible: Not Reported  
 Year on Study List: Not Reported  
 Year Designated: Not Reported  
 Local Status: None  
 Year Surveyed: 1984  
 Historic District Status: None  
 LHD Status: Not Reported  
 Density: L  
 Description: Not Reported  
 Notes: Not Reported  
 URL: Not Reported  
 Alt URL: Not Reported  
 Photo URL: Not Reported

**U178**  
East  
1/4-1/2 mi  
2142

**Bissette-Cooley House**  
Not Reported  
Not Reported

**NCSLDOE10002521**  
NC NR, SL, DOE Boundaries

Site ID: NS0106  
 Status: Individual National Register listing  
 Acres: 2.04\*  
 Year Listed: 1985  
 Year on Study List: Not Reported  
 Year Determined Eligible: Not Reported  
 Notes: Not Reported  
 Description: 1911 Southern Colonial 2-story frame house  
 URL: <https://files.nc.gov/historic-preservation/nr/NS0106.pdf>

**NASHVILLE HISTORIC DISTRICT**

Not Reported  
Not Reported

Site ID: NS0936  
 Status: Individual National Register listing  
 Acres: 134.\*  
 Year Listed: 1987  
 Year on Study List: Not Reported  
 Year Determined Eligible: Not Reported  
 Notes: Not Reported  
 Description: 1890-1930 commercial and residential  
 URL: <https://files.nc.gov/historic-preservation/nr/NS0936.pdf>

**T179**  
ENE  
1/4-1/2 mi  
2151

**Nina Moore Thorne House**  
213 N Thorne St  
Nashville, NC

**NCHPO1000088752**  
NC Historic Preservation Sites

# HISTORIC SITES MAP FINDINGS

Map ID  
Direction  
Distance  
Distance (ft.)

EDR ID  
Database

Site ID: NS0118  
 Status: Surveyed Only. No individual designation, but may be within a National Register, Study List, or DOE district  
 Year Listed: Not Reported  
 Year on National Register: Not Reported  
 Year Determined Eligible: Not Reported  
 Year on Study List: Not Reported  
 Year Designated: Not Reported  
 Local Status: None  
 Year Surveyed: Not Reported  
 Historic District Status: NRHD  
 LHD Status: Not Reported  
 Density: H  
 Description: 1915  
 Notes: Not Reported  
 URL: Not Reported  
 Alt URL: Not Reported  
 Photo URL: Not Reported

**P180**  
East  
1/4-1/2 mi  
2152

**Sam Cooper House**  
309 E. Elm St  
Nashville, NC

**NCHPO1000088758**  
NC Historic Preservation Sites

Site ID: NS0177  
 Status: Surveyed Only. No individual designation, but may be within a National Register, Study List, or DOE district  
 Year Listed: Not Reported  
 Year on National Register: Not Reported  
 Year Determined Eligible: Not Reported  
 Year on Study List: Not Reported  
 Year Designated: Not Reported  
 Local Status: None  
 Year Surveyed: Not Reported  
 Historic District Status: NRHD  
 LHD Status: Not Reported  
 Density: H  
 Description: 1910  
 Notes: Not Reported  
 URL: Not Reported  
 Alt URL: Not Reported  
 Photo URL: Not Reported

**S181**  
ESE  
1/4-1/2 mi  
2168

**Arthur-Arrington Ross House**  
401 E. Church St Nashville  
Nashville, NC

**NCHPO1000080062**  
NC Historic Preservation Sites

# HISTORIC SITES MAP FINDINGS

Map ID  
Direction  
Distance  
Distance (ft.)

EDR ID  
Database

Site ID:	NS0454
Status:	Surveyed Only. No individual designation, but may be within a National Register, Study List, or DOE district
Year Listed:	Not Reported
Year on National Register:	Not Reported
Year Determined Eligible:	Not Reported
Year on Study List:	Not Reported
Year Designated:	Not Reported
Local Status:	None
Year Surveyed:	1984
Historic District Status:	None
LHD Status:	Not Reported
Density:	L
Description:	Not Reported
Notes:	Not Reported
URL:	Not Reported
Alt URL:	Not Reported
Photo URL:	Not Reported

**U182**  
ESE  
1/4-1/2 mi  
2171

**James Wells House**  
400 E. Church St  
Nashville, NC

**NCHPO1000088806**  
NC Historic Preservation Sites

Site ID:	NS0158
Status:	Surveyed Only. No individual designation, but may be within a National Register, Study List, or DOE district
Year Listed:	Not Reported
Year on National Register:	Not Reported
Year Determined Eligible:	Not Reported
Year on Study List:	Not Reported
Year Designated:	Not Reported
Local Status:	None
Year Surveyed:	Not Reported
Historic District Status:	NRHD
LHD Status:	Not Reported
Density:	H
Description:	1920
Notes:	Not Reported
URL:	Not Reported
Alt URL:	Not Reported
Photo URL:	Not Reported

**Q183**  
East  
1/4-1/2 mi  
2182

**L. M. Conyers House**  
401 E. Center St  
Nashville, NC

**NCHPO1000088807**  
NC Historic Preservation Sites

# HISTORIC SITES MAP FINDINGS

Map ID  
Direction  
Distance  
Distance (ft.)

EDR ID  
Database

Site ID: NS0168  
 Status: Surveyed Only. No individual designation, but may be within a National Register, Study List, or DOE district  
 Year Listed: Not Reported  
 Year on National Register: Not Reported  
 Year Determined Eligible: Not Reported  
 Year on Study List: Not Reported  
 Year Designated: Not Reported  
 Local Status: None  
 Year Surveyed: Not Reported  
 Historic District Status: NRHD  
 LHD Status: Not Reported  
 Density: H  
 Description: 1830  
 Notes: Not Reported  
 URL: Not Reported  
 Alt URL: Not Reported  
 Photo URL: Not Reported

**T184**  
**ENE**  
**1/4-1/2 mi**  
**2188**

**Richard Cooper House #2**  
**308 E. Elm St**  
**Nashville, NC**

**NCHPO1000088755**  
**NC Historic Preservation Sites**

Site ID: NS0191  
 Status: Surveyed Only. No individual designation, but may be within a National Register, Study List, or DOE district  
 Year Listed: Not Reported  
 Year on National Register: Not Reported  
 Year Determined Eligible: Not Reported  
 Year on Study List: Not Reported  
 Year Designated: Not Reported  
 Local Status: None  
 Year Surveyed: Not Reported  
 Historic District Status: NRHD  
 LHD Status: Not Reported  
 Density: H  
 Description: 1910  
 Notes: Not Reported  
 URL: Not Reported  
 Alt URL: Not Reported  
 Photo URL: Not Reported

**S185**  
**ESE**  
**1/4-1/2 mi**  
**2191**

**J. E. Lambert House**  
**205 First St**  
**Nashville, NC**

**NCHPO1000088805**  
**NC Historic Preservation Sites**

# HISTORIC SITES MAP FINDINGS

Map ID  
Direction  
Distance  
Distance (ft.)

EDR ID  
Database

Site ID: NS1409  
 Status: Surveyed Only. No individual designation, but may be within a National Register, Study List, or DOE district  
 Year Listed: Not Reported  
 Year on National Register: Not Reported  
 Year Determined Eligible: Not Reported  
 Year on Study List: Not Reported  
 Year Designated: Not Reported  
 Local Status: None  
 Year Surveyed: Not Reported  
 Historic District Status: NRHD  
 LHD Status: Not Reported  
 Density: H  
 Description: 1914  
 Notes: Not Reported  
 URL: Not Reported  
 Alt URL: Not Reported  
 Photo URL: Not Reported

S186  
ESE  
1/4-1/2 mi  
2209

**(former) Nashville Baptist Church Parsonage**  
**209 First St**  
**Nashville, NC**

**NCHPO1000088804**  
**NC Historic Preservation Sites**

Site ID: NS0110  
 Status: Surveyed Only. No individual designation, but may be within a National Register, Study List, or DOE district  
 Year Listed: Not Reported  
 Year on National Register: Not Reported  
 Year Determined Eligible: Not Reported  
 Year on Study List: Not Reported  
 Year Designated: Not Reported  
 Local Status: None  
 Year Surveyed: Not Reported  
 Historic District Status: NRHD  
 LHD Status: Not Reported  
 Density: H  
 Description: 1910  
 Notes: Not Reported  
 URL: Not Reported  
 Alt URL: Not Reported  
 Photo URL: Not Reported

U187  
East  
1/4-1/2 mi  
2255

**(former) Masonic Lodge**  
**405 E. Center St**  
**Nashville, NC**

**NCHPO1000088811**  
**NC Historic Preservation Sites**

# HISTORIC SITES MAP FINDINGS

Map ID  
Direction  
Distance  
Distance (ft.)

EDR ID  
Database

Site ID: NS0167  
 Status: Surveyed Only. No individual designation, but may be within a National Register, Study List, or DOE district  
 Year Listed: Not Reported  
 Year on National Register: Not Reported  
 Year Determined Eligible: Not Reported  
 Year on Study List: Not Reported  
 Year Designated: Not Reported  
 Local Status: None  
 Year Surveyed: Not Reported  
 Historic District Status: NRHD  
 LHD Status: Not Reported  
 Density: H  
 Description: 1845  
 Notes: Not Reported  
 URL: Not Reported  
 Alt URL: Not Reported  
 Photo URL: Not Reported

**Q188**  
East  
1/4-1/2 mi  
2279

**Bissette-Cooley House**  
SE corner N. First and E. Washington streets Nashville  
Nashville, NC

**NCHPO100005377**  
NC Historic Preservation Sites

Site ID: NS0106  
 Status: Individual National Register listing  
 Year Listed: 1985  
 Year on National Register: 1985  
 Year Determined Eligible: Not Reported  
 Year on Study List: Not Reported  
 Year Designated: Not Reported  
 Local Status: None  
 Year Surveyed: Not Reported  
 Historic District Status: NRHD  
 LHD Status: Not Reported  
 Density: L  
 Description: 1911 Southern Colonial 2-story frame house  
 Notes: Not Reported  
 URL: <https://files.nc.gov/historic-preservation/nr/NS0106.pdf>  
 Alt URL: Not Reported  
 Photo URL: Not Reported

**U189**  
ESE  
1/4-1/2 mi  
2294

**Griffin House**  
405 E. Church St Nashville  
Griffins, NC

**NCHPO1000080063**  
NC Historic Preservation Sites

# HISTORIC SITES MAP FINDINGS

Map ID  
Direction  
Distance  
Distance (ft.)

EDR ID  
Database

Site ID: NS0451  
 Status: Surveyed Only. No individual designation, but may be within a National Register, Study List, or DOE district  
 Year Listed: Not Reported  
 Year on National Register: Not Reported  
 Year Determined Eligible: Not Reported  
 Year on Study List: Not Reported  
 Year Designated: Not Reported  
 Local Status: None  
 Year Surveyed: 1984  
 Historic District Status: None  
 LHD Status: Not Reported  
 Density: L  
 Description: Not Reported  
 Notes: Not Reported  
 URL: Not Reported  
 Alt URL: Not Reported  
 Photo URL: Not Reported

**U190**  
ESE  
1/4-1/2 mi  
2309

**D. D. Evans House**  
404 E. Church St.  
Nashville, NC

**NCHPO1000088814**  
NC Historic Preservation Sites

Site ID: NS1415  
 Status: Surveyed Only. No individual designation, but may be within a National Register, Study List, or DOE district  
 Year Listed: Not Reported  
 Year on National Register: Not Reported  
 Year Determined Eligible: Not Reported  
 Year on Study List: Not Reported  
 Year Designated: Not Reported  
 Local Status: None  
 Year Surveyed: Not Reported  
 Historic District Status: NRHD  
 LHD Status: Not Reported  
 Density: H  
 Description: 1938  
 Notes: Not Reported  
 URL: Not Reported  
 Alt URL: Not Reported  
 Photo URL: Not Reported

**U191**  
East  
1/4-1/2 mi  
2323

**Thad Wheelless House**  
407 E. Center St  
Nashville, NC

**NCHPO1000088810**  
NC Historic Preservation Sites

# HISTORIC SITES MAP FINDINGS

Map ID  
Direction  
Distance  
Distance (ft.)

EDR ID  
Database

Site ID:	NS0569
Status:	Surveyed Only. No individual designation, but may be within a National Register, Study List, or DOE district
Year Listed:	Not Reported
Year on National Register:	Not Reported
Year Determined Eligible:	Not Reported
Year on Study List:	Not Reported
Year Designated:	Not Reported
Local Status:	None
Year Surveyed:	Not Reported
Historic District Status:	NRHD
LHD Status:	Not Reported
Density:	H
Description:	1920
Notes:	Not Reported
URL:	Not Reported
Alt URL:	Not Reported
Photo URL:	Not Reported

192  
SSE  
1/4-1/2 mi  
2343

**Houses**  
**Brooklyn Blvd./RR St. Nashville**  
**Nashville, NC**

**NCHPO1000018836**  
**NC Historic Preservation Sites**

Site ID:	NS0122
Status:	?Blockface?. A point marking an area where multiple properties were surveyed as a group, typically one or both sides of a block in a historic district
Year Listed:	Not Reported
Year on National Register:	Not Reported
Year Determined Eligible:	Not Reported
Year on Study List:	Not Reported
Year Designated:	Not Reported
Local Status:	None
Year Surveyed:	1984
Historic District Status:	None
LHD Status:	Not Reported
Density:	L
Description:	Not Reported
Notes:	Not Reported
URL:	Not Reported
Alt URL:	Not Reported
Photo URL:	Not Reported

U193  
East  
1/4-1/2 mi  
2373

**House**  
**409 E. Center Street**  
**Nashville, NC**

**NCHPO1000088809**  
**NC Historic Preservation Sites**

# HISTORIC SITES MAP FINDINGS

Map ID  
Direction  
Distance  
Distance (ft.)

EDR ID  
Database

Site ID: NS1455  
 Status: Surveyed Only. No individual designation, but may be within a National Register, Study List, or DOE district  
 Year Listed: Not Reported  
 Year on National Register: Not Reported  
 Year Determined Eligible: Not Reported  
 Year on Study List: Not Reported  
 Year Designated: Not Reported  
 Local Status: None  
 Year Surveyed: Not Reported  
 Historic District Status: NRHD  
 LHD Status: Not Reported  
 Density: H  
 Description: 1970  
 Notes: Not Reported  
 URL: Not Reported  
 Alt URL: Not Reported  
 Photo URL: Not Reported

**U194**  
ESE  
1/4-1/2 mi  
2381

**Julian Baker House**  
408 E. Church St.  
Nashville, NC

**NCHPO1000088813**  
NC Historic Preservation Sites

Site ID: NS1416  
 Status: Surveyed Only. No individual designation, but may be within a National Register, Study List, or DOE district  
 Year Listed: Not Reported  
 Year on National Register: Not Reported  
 Year Determined Eligible: Not Reported  
 Year on Study List: Not Reported  
 Year Designated: Not Reported  
 Local Status: None  
 Year Surveyed: Not Reported  
 Historic District Status: NRHD  
 LHD Status: Not Reported  
 Density: H  
 Description: 1938  
 Notes: Not Reported  
 URL: Not Reported  
 Alt URL: Not Reported  
 Photo URL: Not Reported

**V195**  
SSW  
1/4-1/2 mi  
2400

**Circle Street Houses**  
S of Atlantic Seaboard tracks, W of SR 1001 Nashville  
Nashville, NC

**NCHPO1000015788**  
NC Historic Preservation Sites

# HISTORIC SITES MAP FINDINGS

Map ID  
Direction  
Distance  
Distance (ft.)

EDR ID  
Database

Site ID:	NS0190
Status:	Surveyed area. Center point of an area where several properties were surveyed together, typically a rural crossroads
Year Listed:	Not Reported
Year on National Register:	Not Reported
Year Determined Eligible:	Not Reported
Year on Study List:	Not Reported
Year Designated:	Not Reported
Local Status:	None
Year Surveyed:	1984
Historic District Status:	None
LHD Status:	Not Reported
Density:	L
Description:	Not Reported
Notes:	Not Reported
URL:	Not Reported
Alt URL:	Not Reported
Photo URL:	Not Reported

**U196**  
ESE  
1/4-1/2 mi  
2451

**Scott Sills House**  
412 E. Church St  
Nashville, NC

**NCHPO1000088812**  
NC Historic Preservation Sites

Site ID:	NS0487
Status:	Surveyed Only. No individual designation, but may be within a National Register, Study List, or DOE district
Year Listed:	Not Reported
Year on National Register:	Not Reported
Year Determined Eligible:	Not Reported
Year on Study List:	Not Reported
Year Designated:	Not Reported
Local Status:	None
Year Surveyed:	Not Reported
Historic District Status:	NRHD
LHD Status:	Not Reported
Density:	H
Description:	1919
Notes:	Not Reported
URL:	Not Reported
Alt URL:	Not Reported
Photo URL:	Not Reported

**U197**  
East  
1/4-1/2 mi  
2481

**Harold D. Cooley House**  
413 E. Center St  
Nashville, NC

**NCHPO1000088808**  
NC Historic Preservation Sites

# HISTORIC SITES MAP FINDINGS

Map ID  
 Direction  
 Distance  
 Distance (ft.)

EDR ID  
 Database

Site ID: NS0568  
 Status: Surveyed Only. No individual designation, but may be within a National Register, Study List, or DOE district  
 Year Listed: Not Reported  
 Year on National Register: Not Reported  
 Year Determined Eligible: Not Reported  
 Year on Study List: Not Reported  
 Year Designated: Not Reported  
 Local Status: None  
 Year Surveyed: Not Reported  
 Historic District Status: NRHD  
 LHD Status: Not Reported  
 Density: H  
 Description: 1915  
 Notes: Not Reported  
 URL: Not Reported  
 Alt URL: Not Reported  
 Photo URL: Not Reported

**W198**  
 East  
 1/4-1/2 mi  
 2533

**Guy Bissette House**  
 413 E. Washington St Nashville  
 Nashville, NC

**NCHPO1000018841**  
 NC Historic Preservation Sites

Site ID: NS0178  
 Status: Surveyed Only. No individual designation, but may be within a National Register, Study List, or DOE district  
 Year Listed: Not Reported  
 Year on National Register: Not Reported  
 Year Determined Eligible: Not Reported  
 Year on Study List: Not Reported  
 Year Designated: Not Reported  
 Local Status: None  
 Year Surveyed: 1984  
 Historic District Status: None  
 LHD Status: Not Reported  
 Density: L  
 Description:  
 Notes: Not Reported  
 URL: Not Reported  
 Alt URL: Not Reported  
 Photo URL: Not Reported

**U199**  
 ESE  
 1/4-1/2 mi  
 2548

**James Boddie House**  
 500 E. Church St Nashville  
 Nashville, NC

**NCHPO1000079659**  
 NC Historic Preservation Sites

# HISTORIC SITES MAP FINDINGS

Map ID  
Direction  
Distance  
Distance (ft.)

EDR ID  
Database

Site ID: NS0522  
 Status: Surveyed Only. No individual designation, but may be within a National Register, Study List, or DOE district  
 Year Listed: Not Reported  
 Year on National Register: Not Reported  
 Year Determined Eligible: Not Reported  
 Year on Study List: Not Reported  
 Year Designated: Not Reported  
 Local Status: None  
 Year Surveyed: 1984  
 Historic District Status: NRHD  
 LHD Status: Not Reported  
 Density: L  
 Description: Not Reported  
 Notes: Not Reported  
 URL: Not Reported  
 Alt URL: Not Reported  
 Photo URL: Not Reported

**W200**  
ESE  
1/4-1/2 mi  
2583

**Vaughn-Collins House**  
501 E. Center St  
Nashville, NC

**NCHPO1000088817**  
NC Historic Preservation Sites

Site ID: NS0538  
 Status: Surveyed Only. No individual designation, but may be within a National Register, Study List, or DOE district  
 Year Listed: Not Reported  
 Year on National Register: Not Reported  
 Year Determined Eligible: Not Reported  
 Year on Study List: Not Reported  
 Year Designated: Not Reported  
 Local Status: None  
 Year Surveyed: Not Reported  
 Historic District Status: NRHD  
 LHD Status: Not Reported  
 Density: H  
 Description: 1900  
 Notes: Not Reported  
 URL: Not Reported  
 Alt URL: Not Reported  
 Photo URL: Not Reported

**X201**  
ESE  
1/4-1/2 mi  
2596

**Minnie Boddie House**  
504 E. Church St  
Nashville, NC

**NCHPO1000088818**  
NC Historic Preservation Sites

# HISTORIC SITES MAP FINDINGS

Map ID  
Direction  
Distance  
Distance (ft.)

EDR ID  
Database

Site ID: NS0477  
 Status: Surveyed Only. No individual designation, but may be within a National Register, Study List, or DOE district  
 Year Listed: Not Reported  
 Year on National Register: Not Reported  
 Year Determined Eligible: Not Reported  
 Year on Study List: Not Reported  
 Year Designated: Not Reported  
 Local Status: None  
 Year Surveyed: Not Reported  
 Historic District Status: NRHD  
 LHD Status: Not Reported  
 Density: H  
 Description: 1925  
 Notes: Not Reported  
 URL: Not Reported  
 Alt URL: Not Reported  
 Photo URL: Not Reported

202  
SE  
1/4-1/2 mi  
2619

**Galatia Methodist Church**  
**320 Galatia Street Nashville**  
**Nashville, NC**

**NCHPO1000015790**  
**NC Historic Preservation Sites**

Site ID: NS0125  
 Status: Surveyed Only. No individual designation, but may be within a National Register, Study List, or DOE district  
 Year Listed: Not Reported  
 Year on National Register: Not Reported  
 Year Determined Eligible: Not Reported  
 Year on Study List: Not Reported  
 Year Designated: Not Reported  
 Local Status: None  
 Year Surveyed: 1984  
 Historic District Status: None  
 LHD Status: Not Reported  
 Density: L  
 Description: Not Reported  
 Notes: Not Reported  
 URL: Not Reported  
 Alt URL: Not Reported  
 Photo URL: Not Reported

V203  
South  
1/2-1 mi  
2652

**(former) Nashville Methodist Church**  
**S. Alston Street Nashville**  
**Nashville, NC**

**NCHPO1000018837**  
**NC Historic Preservation Sites**

# HISTORIC SITES MAP FINDINGS

Map ID  
Direction  
Distance  
Distance (ft.)

EDR ID  
Database

Site ID:	NS0119
Status:	Surveyed Only. No individual designation, but may be within a National Register, Study List, or DOE district
Year Listed:	Not Reported
Year on National Register:	Not Reported
Year Determined Eligible:	Not Reported
Year on Study List:	Not Reported
Year Designated:	Not Reported
Local Status:	None
Year Surveyed:	1984
Historic District Status:	None
LHD Status:	Not Reported
Density:	L
Description:	Not Reported
Notes:	Not Reported
URL:	Not Reported
Alt URL:	Not Reported
Photo URL:	Not Reported

**X204**  
**ESE**  
**1/2-1 mi**  
**2686**

**Rev. Oscar Creech House**  
**508 E. Church St Nashville**  
**Nashville, NC**

**NCHPO1000079658**  
**NC Historic Preservation Sites**

Site ID:	NS0417
Status:	Surveyed Only. No individual designation, but may be within a National Register, Study List, or DOE district
Year Listed:	Not Reported
Year on National Register:	Not Reported
Year Determined Eligible:	Not Reported
Year on Study List:	Not Reported
Year Designated:	Not Reported
Local Status:	None
Year Surveyed:	1984
Historic District Status:	NRHD
LHD Status:	Not Reported
Density:	L
Description:	Not Reported
Notes:	Not Reported
URL:	Not Reported
Alt URL:	Not Reported
Photo URL:	Not Reported

**W205**  
**ESE**  
**1/2-1 mi**  
**2702**

**W. D. Rose House**  
**507 E. Center St**  
**Nashville, NC**

**NCHPO1000088816**  
**NC Historic Preservation Sites**

# HISTORIC SITES MAP FINDINGS

Map ID  
Direction  
Distance  
Distance (ft.)

EDR ID  
Database

Site ID: NS1443  
 Status: Surveyed Only. No individual designation, but may be within a National Register, Study List, or DOE district  
 Year Listed: Not Reported  
 Year on National Register: Not Reported  
 Year Determined Eligible: Not Reported  
 Year on Study List: Not Reported  
 Year Designated: Not Reported  
 Local Status: None  
 Year Surveyed: Not Reported  
 Historic District Status: NRHD  
 LHD Status: Not Reported  
 Density: H  
 Description: 1915  
 Notes: Not Reported  
 URL: Not Reported  
 Alt URL: Not Reported  
 Photo URL: Not Reported

**X206**  
**ESE**  
**1/2-1 mi**  
**2801**

**George Wheeless House**  
**511 E. Center St**  
**Nashville, NC**

**NCHPO1000088815**  
**NC Historic Preservation Sites**

Site ID: NS0564  
 Status: Surveyed Only. No individual designation, but may be within a National Register, Study List, or DOE district  
 Year Listed: Not Reported  
 Year on National Register: Not Reported  
 Year Determined Eligible: Not Reported  
 Year on Study List: Not Reported  
 Year Designated: Not Reported  
 Local Status: None  
 Year Surveyed: Not Reported  
 Historic District Status: NRHD  
 LHD Status: Not Reported  
 Density: H  
 Description: 1935  
 Notes: Not Reported  
 URL: Not Reported  
 Alt URL: Not Reported  
 Photo URL: Not Reported

**207**  
**South**  
**1/2-1 mi**  
**3003**

**W.L. Greene House**  
**911 S. Alston St Nashville**  
**Nashville, NC**

**NCHPO1000018838**  
**NC Historic Preservation Sites**

# HISTORIC SITES MAP FINDINGS

Map ID  
Direction  
Distance  
Distance (ft.)

EDR ID  
Database

Site ID: NS0183  
 Status: Surveyed Only. No individual designation, but may be within a National Register, Study List, or DOE district  
 Year Listed: Not Reported  
 Year on National Register: Not Reported  
 Year Determined Eligible: Not Reported  
 Year on Study List: Not Reported  
 Year Designated: Not Reported  
 Local Status: None  
 Year Surveyed: 1984  
 Historic District Status: None  
 LHD Status: Not Reported  
 Density: L  
 Description: Not Reported  
 Notes: Not Reported  
 URL: Not Reported  
 Alt URL: Not Reported  
 Photo URL: Not Reported

Y208  
SSE  
1/2-1 mi  
3564

**Nash Training School Administration Building**  
**323 E. Sixth Street Nashville**  
**Nashville, NC**

**NCHPO1000022362**  
**NC Historic Preservation Sites**

Site ID: NS0176  
 Status: Surveyed Only. No individual designation, but may be within a National Register, Study List, or DOE district  
 Year Listed: Not Reported  
 Year on National Register: Not Reported  
 Year Determined Eligible: Not Reported  
 Year on Study List: Not Reported  
 Year Designated: Not Reported  
 Local Status: None  
 Year Surveyed: 1984  
 Historic District Status: None  
 LHD Status: Not Reported  
 Density: M  
 Description: c. 1923 frame Rosenwald-funded administration building  
 Notes: The 1923-1926 8-room Rosenwald School is gone  
 URL: Not Reported  
 Alt URL: Not Reported  
 Photo URL: Not Reported

Y209  
SSE  
1/2-1 mi  
3638

**W.L. Greene Middle School**  
**323 E Sixth St Nashville**  
**Nashville, NC**

**NCHPO1000043053**  
**NC Historic Preservation Sites**

# HISTORIC SITES MAP FINDINGS

Map ID  
Direction  
Distance  
Distance (ft.)

EDR ID  
Database

Site ID: NS0175  
 Status: Surveyed Only. No individual designation, but may be within a National Register, Study List, or DOE district  
 Year Listed: Not Reported  
 Year on National Register: Not Reported  
 Year Determined Eligible: Not Reported  
 Year on Study List: Not Reported  
 Year Designated: Not Reported  
 Local Status: None  
 Year Surveyed: 1984  
 Historic District Status: None  
 LHD Status: Not Reported  
 Density: M  
 Description: 1930s WPA brick classroom, ag building, and destroyed gym  
 Notes: Not Reported  
 URL: Not Reported  
 Alt URL: Not Reported  
 Photo URL: Not Reported

210  
East  
1/2-1 mi  
3766

**B.H. Sorsby House**  
**506 E. Washington St Nashville**  
**Nashville, NC**

**NCHPO1000015792**  
**NC Historic Preservation Sites**

Site ID: NS0160  
 Status: Surveyed Only. No individual designation, but may be within a National Register, Study List, or DOE district  
 Year Listed: Not Reported  
 Year on National Register: Not Reported  
 Year Determined Eligible: Not Reported  
 Year on Study List: Not Reported  
 Year Designated: Not Reported  
 Local Status: None  
 Year Surveyed: 1984  
 Historic District Status: None  
 LHD Status: Not Reported  
 Density: L  
 Description: Not Reported  
 Notes: Not Reported  
 URL: Not Reported  
 Alt URL: Not Reported  
 Photo URL: Not Reported

211  
SE  
1/2-1 mi  
3897

**John Bull Battle House**  
**904 Old Wilson Rd Nashville**  
**Nashville, NC**

**NCHPO1000018839**  
**NC Historic Preservation Sites**

# HISTORIC SITES MAP FINDINGS

Map ID  
Direction  
Distance  
Distance (ft.)

EDR ID  
Database

Site ID: NS0185  
 Status: Surveyed Only. No individual designation, but may be within a National Register, Study List, or DOE district  
 Year Listed: Not Reported  
 Year on National Register: Not Reported  
 Year Determined Eligible: Not Reported  
 Year on Study List: Not Reported  
 Year Designated: Not Reported  
 Local Status: None  
 Year Surveyed: 1984  
 Historic District Status: None  
 LHD Status: Not Reported  
 Density: L  
 Description: Not Reported  
 Notes: Not Reported  
 URL: Not Reported  
 Alt URL: Not Reported  
 Photo URL: Not Reported

Z212  
NW  
1/2-1 mi  
3988

**Alston House (Oakland Grove) (Approximate site)**  
**E side NC 58, 0.2 mi N of US 64 Bypass**  
**Nashville, NC**

**NCHPO1000088916**  
**NC Historic Preservation Sites**

Site ID: NS1202  
 Status: Surveyed Only. No individual designation, but may be within a National Register, Study List, or DOE district  
 Year Listed: Not Reported  
 Year on National Register: Not Reported  
 Year Determined Eligible: Not Reported  
 Year on Study List: Not Reported  
 Year Designated: Not Reported  
 Local Status: None  
 Year Surveyed: Not Reported  
 Historic District Status: None  
 LHD Status: Not Reported  
 Density: H  
 Description: Not Reported  
 Notes: Not Reported  
 URL: Not Reported  
 Alt URL: Not Reported  
 Photo URL: Not Reported

Z213  
NW  
1/2-1 mi  
4331

**Van Buren Batchelor House #2**  
**W SR 1002 Nashville vicinity**  
**Nashville, NC**

**NCHPO1000019121**  
**NC Historic Preservation Sites**

## HISTORIC SITES MAP FINDINGS

Map ID  
Direction  
Distance  
Distance (ft.)

EDR ID  
Database

---

Site ID:	NS0388
Status:	Surveyed Only. No individual designation, but may be within a National Register, Study List, or DOE district
Year Listed:	Not Reported
Year on National Register:	Not Reported
Year Determined Eligible:	Not Reported
Year on Study List:	Not Reported
Year Designated:	Not Reported
Local Status:	None
Year Surveyed:	1984
Historic District Status:	None
LHD Status:	Not Reported
Density:	L
Description:	Not Reported
Notes:	Not Reported
URL:	Not Reported
Alt URL:	Not Reported
Photo URL:	Not Reported

## UNMAPPABLE HISTORIC SITES

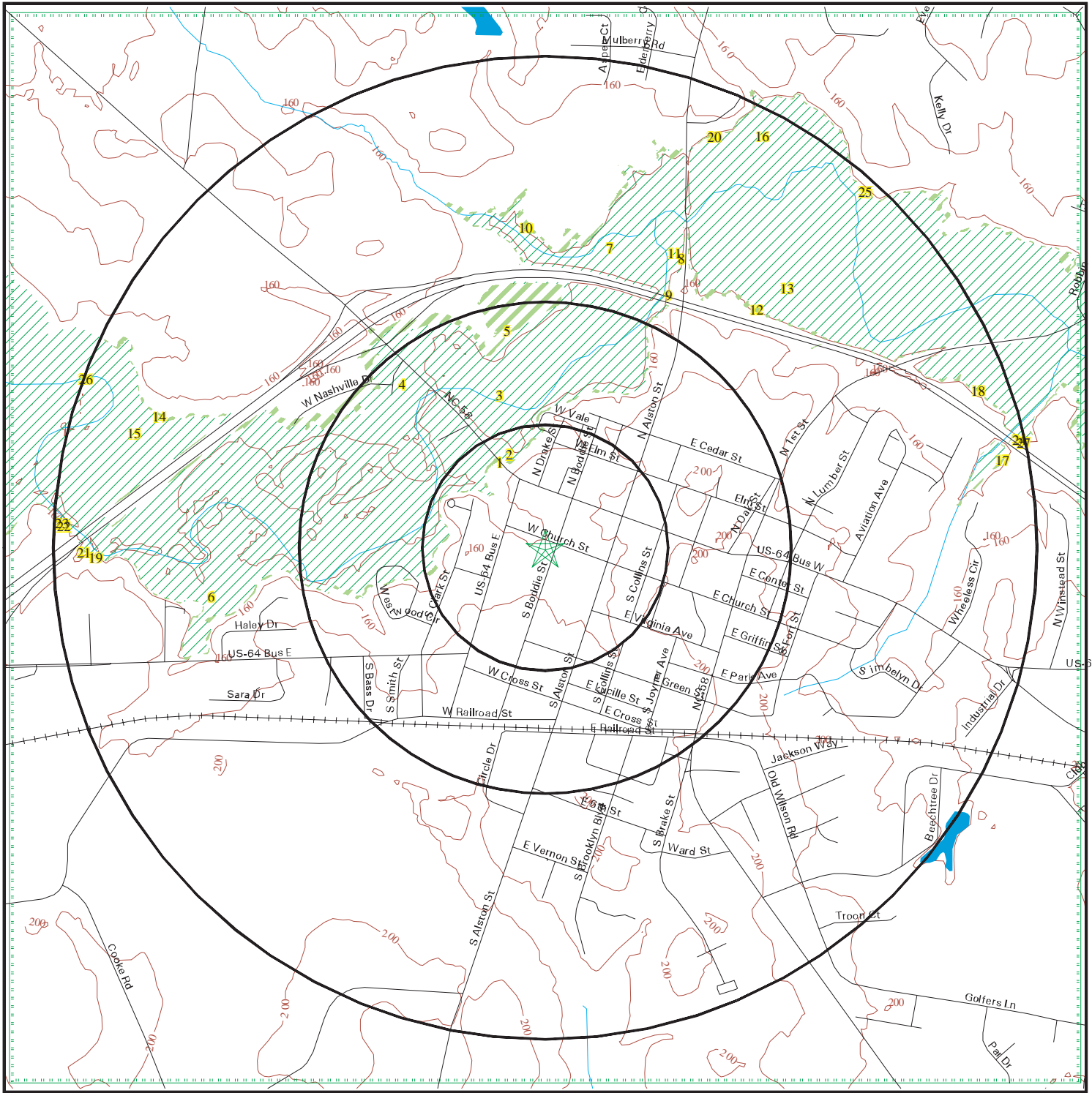
Due to poor or inadequate address information, the following sites were not mapped:

Status  
EDR ID  
Database

---

No unmapped sites were found in EDR's search of available government records.

# Flood Plain Map



- |  |                 |  |                                    |
|--|-----------------|--|------------------------------------|
|  | Major Roads     |  | Pipe Lines                         |
|  | Contour Lines   |  | Fault Lines                        |
|  | Waterways       |  | Water                              |
|  | County Boundary |  | Special Flood Hazard Area (1%)     |
|  |                 |  | 0.2% Annual Chance Flood Hazard    |
|  |                 |  | Electronic FEMA data available     |
|  |                 |  | Electronic FEMA data not available |



SITE NAME: DC640009 Acme Cleaners  
 ADDRESS: 200 South Boddie Street  
 Nashville NC 27856  
 LAT/LONG: 35.973588 / 77.968477

CLIENT: AECOM  
 CONTACT: Michelle Friedman  
 INQUIRY #: 8176742.1s  
 DATE: November 18, 2025

# FLOOD PLAIN MAP FINDINGS

Source: FEMA FIRM Flood Data, FEMA Q3 Flood Data

**Flood Panel Number**                      **FEMA Source Type**

Flood Plain panel at target property:

3720380100K                      (FEMA FIRM Flood data)

Additional Flood Plain panel(s) in search area:

3720288000K                      (FEMA FIRM Flood data)

3720381100K                      (FEMA FIRM Flood data)

3720380000K                      (FEMA FIRM Flood data)

3720381000K                      (FEMA FIRM Flood data)

Map ID

Direction

Distance

Distance (ft.)

Description

Database

1	Special Flood Hazard Area:	No		
NW	Flood Hazard Area:	0.2% Annual Chance Flood Hazard		FLOODPLAIN
1/8-1/4 mi	Flood Zone:	X		
792	Sub Type:	0.2 PCT ANNUAL CHANCE FLOOD HAZARD		

2	Special Flood Hazard Area:	Yes		
NW	Flood Hazard Area:	Special Flood Hazard Area (1%)		FLOODPLAIN
1/8-1/4 mi	Flood Zone:	AE		
814	Sub Type:	Not Reported		

3	Special Flood Hazard Area:	Yes		
WNW	Flood Hazard Area:	Special Flood Hazard Area (1%)		FLOODPLAIN
1/8-1/4 mi	Flood Zone:	AE		
1182	Sub Type:	FLOODWAY		

4	Special Flood Hazard Area:	Yes		
NNW	Flood Hazard Area:	Special Flood Hazard Area (1%)		FLOODPLAIN
1/4-1/2 mi	Flood Zone:	AE		
2000	Sub Type:	Not Reported		

5	Special Flood Hazard Area:	No		
NNW	Flood Hazard Area:	0.2% Annual Chance Flood Hazard		FLOODPLAIN
1/4-1/2 mi	Flood Zone:	X		
2152	Sub Type:	0.2 PCT ANNUAL CHANCE FLOOD HAZARD		

## FLOOD PLAIN MAP FINDINGS

Map ID Direction Distance Distance (ft.)	Description	Database
6 West 1/4-1/2 mi 2599	Special Flood Hazard Area: Yes Flood Hazard Area: Special Flood Hazard Area (1%) Flood Zone: AE Sub Type: Not Reported	FLOODPLAIN
7 NNE 1/2-1 mi 2982	Special Flood Hazard Area: Yes Flood Hazard Area: Special Flood Hazard Area (1%) Flood Zone: AE Sub Type: Not Reported	FLOODPLAIN
8 NNE 1/2-1 mi 3017	Special Flood Hazard Area: No Flood Hazard Area: 0.2% Annual Chance Flood Hazard Flood Zone: X Sub Type: 0.2 PCT ANNUAL CHANCE FLOOD HAZARD	FLOODPLAIN
9 NNE 1/2-1 mi 3022	Special Flood Hazard Area: Yes Flood Hazard Area: Special Flood Hazard Area (1%) Flood Zone: AE Sub Type: Not Reported	FLOODPLAIN
10 North 1/2-1 mi 3038	Special Flood Hazard Area: No Flood Hazard Area: 0.2% Annual Chance Flood Hazard Flood Zone: X Sub Type: 0.2 PCT ANNUAL CHANCE FLOOD HAZARD	FLOODPLAIN
11 NNE 1/2-1 mi 3093	Special Flood Hazard Area: Yes Flood Hazard Area: Special Flood Hazard Area (1%) Flood Zone: AE Sub Type: Not Reported	FLOODPLAIN
12 NNE 1/2-1 mi 3138	Special Flood Hazard Area: No Flood Hazard Area: 0.2% Annual Chance Flood Hazard Flood Zone: X Sub Type: 0.2 PCT ANNUAL CHANCE FLOOD HAZARD	FLOODPLAIN
13 NNE 1/2-1 mi 3147	Special Flood Hazard Area: Yes Flood Hazard Area: Special Flood Hazard Area (1%) Flood Zone: AE Sub Type: Not Reported	FLOODPLAIN

## FLOOD PLAIN MAP FINDINGS





Map ID Direction Distance Distance (ft.)	Description	Database
14 WNW 1/2-1 mi 3534	Special Flood Hazard Area: No Flood Hazard Area: 0.2% Annual Chance Flood Hazard Flood Zone: X Sub Type: 0.2 PCT ANNUAL CHANCE FLOOD HAZARD	FLOODPLAIN
15 WNW 1/2-1 mi 3596	Special Flood Hazard Area: Yes Flood Hazard Area: Special Flood Hazard Area (1%) Flood Zone: AE Sub Type: Not Reported	FLOODPLAIN
16 NNE 1/2-1 mi 4251	Special Flood Hazard Area: Yes Flood Hazard Area: Special Flood Hazard Area (1%) Flood Zone: AE Sub Type: Not Reported	FLOODPLAIN
17 ENE 1/2-1 mi 4399	Special Flood Hazard Area: No Flood Hazard Area: 0.2% Annual Chance Flood Hazard Flood Zone: X Sub Type: 0.2 PCT ANNUAL CHANCE FLOOD HAZARD	FLOODPLAIN
18 ENE 1/2-1 mi 4408	Special Flood Hazard Area: Yes Flood Hazard Area: Special Flood Hazard Area (1%) Flood Zone: AE Sub Type: Not Reported	FLOODPLAIN
19 West 1/2-1 mi 4479	Special Flood Hazard Area: Yes Flood Hazard Area: Special Flood Hazard Area (1%) Flood Zone: AE Sub Type: Not Reported	FLOODPLAIN
20 NNE 1/2-1 mi 4536	Special Flood Hazard Area: No Flood Hazard Area: 0.2% Annual Chance Flood Hazard Flood Zone: X Sub Type: 0.2 PCT ANNUAL CHANCE FLOOD HAZARD	FLOODPLAIN
21 West 1/2-1 mi 4941	Special Flood Hazard Area: Yes Flood Hazard Area: Special Flood Hazard Area (1%) Flood Zone: AE Sub Type: Not Reported	FLOODPLAIN

## FLOOD PLAIN MAP FINDINGS






Map ID Direction Distance Distance (ft.)	Description	Database
22 West 1/2-1 mi 5083	Special Flood Hazard Area: No Flood Hazard Area: 0.2% Annual Chance Flood Hazard Flood Zone: X Sub Type: 0.2 PCT ANNUAL CHANCE FLOOD HAZARD	FLOODPLAIN
23 West 1/2-1 mi 5088	Special Flood Hazard Area: Yes Flood Hazard Area: Special Flood Hazard Area (1%) Flood Zone: AE Sub Type: Not Reported	FLOODPLAIN
24 ENE 1/2-1 mi 5097	Special Flood Hazard Area: No Flood Hazard Area: 0.2% Annual Chance Flood Hazard Flood Zone: X Sub Type: 0.2 PCT ANNUAL CHANCE FLOOD HAZARD	FLOODPLAIN
25 NE 1/2-1 mi 5137	Special Flood Hazard Area: No Flood Hazard Area: 0.2% Annual Chance Flood Hazard Flood Zone: X Sub Type: 0.2 PCT ANNUAL CHANCE FLOOD HAZARD	FLOODPLAIN
26 WNW 1/2-1 mi 5250	Special Flood Hazard Area: Yes Flood Hazard Area: Special Flood Hazard Area (1%) Flood Zone: AE Sub Type: Not Reported	FLOODPLAIN
27 ENE 1/2-1 mi 5263	Special Flood Hazard Area: No Flood Hazard Area: 0.2% Annual Chance Flood Hazard Flood Zone: X Sub Type: 0.2 PCT ANNUAL CHANCE FLOOD HAZARD	FLOODPLAIN

# Wetlands Map



-  Major Roads
-  Contour Lines
-  Waterways
-  County Boundary

 Fault Lines

-  Water
-  National Wetlands Inventory
-  State Wetlands
-  Electronic NWI data available
-  Electronic NWI data not available

SITE NAME: DC640009 Acme Cleaners  
 ADDRESS: 200 South Boddie Street  
 Nashville NC 27856  
 LAT/LONG: 35.973588 / 77.968477

CLIENT: AECOM  
 CONTACT: Michelle Friedman  
 INQUIRY #: 8176742.1s  
 DATE: November 18, 2025

## WETLANDS MAP FINDINGS

Source: Fish and Wildlife Service NWI data

NWI hardcopy map at target property: Nashville

Additional NWI hardcopy map(s) in search area:

Not reported in source data

Map ID	Direction	Distance	Distance (ft.)	Code and Description*	Database
1	NW	0-1/8 mi	629	PFO1A [P] Palustrine [FO] Forested [1] Broad-Leaved Deciduous [A] Temporarily Flooded Lat/Lon: 35.974632 / -77.970169	NWI
2	NNW	1/8-1/4 mi	1088	PFO1A [P] Palustrine [FO] Forested [1] Broad-Leaved Deciduous [A] Temporarily Flooded Lat/Lon: 35.976475 / -77.969429	NWI
3	WNW	1/4-1/2 mi	1600	PEM1F [P] Palustrine [EM] Emergent [1] Persistent [F] Semipermanently Flooded Lat/Lon: 35.975319 / -77.973442	NWI
4	NNE	1/4-1/2 mi	1969	PFO4A [P] Palustrine [FO] Forested [4] Needle-Leaved Evergreen [A] Temporarily Flooded Lat/Lon: 35.978436 / -77.965538	NWI
5	WNW	1/4-1/2 mi	2299	PSS1A [P] Palustrine [SS] Scrub Shrub [1] Broad-Leaved Deciduous [A] Temporarily Flooded Lat/Lon: 35.975857 / -77.975723	NWI
6	SSW	1/2-1 mi	2742	PFO1A [P] Palustrine [FO] Forested [1] Broad-Leaved Deciduous [A] Temporarily Flooded Lat/Lon: 35.966278 / -77.970695	NWI
7	West	1/2-1 mi	2821	PSS1A [P] Palustrine [SS] Scrub Shrub [1] Broad-Leaved Deciduous [A] Temporarily Flooded Lat/Lon: 35.973392 / -77.978004	NWI
A8	NNE	1/2-1 mi	2911	PSS1C [P] Palustrine [SS] Scrub Shrub [1] Broad-Leaved Deciduous [C] Seasonally Flooded Lat/Lon: 35.981167 / -77.965363	NWI

\*See Wetland Classification System for additional information.

## WETLANDS MAP FINDINGS

Map ID Direction Distance Distance (ft.)	Code and Description*	Database
A9 NNE 1/2-1 mi 2937	PFO1A [P] Palustrine [FO] Forested [1] Broad-Leaved Deciduous [A] Temporarily Flooded Lat/Lon: 35.980820 / -77.964081	NWI
10 NNE 1/2-1 mi 3097	PFO1A [P] Palustrine [FO] Forested [1] Broad-Leaved Deciduous [A] Temporarily Flooded Lat/Lon: 35.980778 / -77.962898	NWI
B11 SW 1/2-1 mi 3288	PFO4Ad [P] Palustrine [FO] Forested [4] Needle-Leaved Evergreen [A] Temporarily Flooded [d] Partially Drained/Ditched Lat/Lon: 35.966778 / -77.975769	NWI
B12 SW 1/2-1 mi 3395	PSS1/4Ad [P] Palustrine [SS] Scrub Shrub [1] Broad-Leaved Deciduous / [4Ad] Unknown Class Lat/Lon: 35.966312 / -77.975647	NWI
13 SW 1/2-1 mi 3443	PFO4Ad [P] Palustrine [FO] Forested [4] Needle-Leaved Evergreen [A] Temporarily Flooded [d] Partially Drained/Ditched Lat/Lon: 35.965759 / -77.974998	NWI
14 SSW 1/2-1 mi 3446	PUBHx [P] Palustrine [UB] Unconsolidated Bottom [H] Permanently Flooded [x] Excavated Lat/Lon: 35.964432 / -77.971413	NWI
B15 SW 1/2-1 mi 3544	PFO1Ad [P] Palustrine [FO] Forested [1] Broad-Leaved Deciduous [A] Temporarily Flooded [d] Partially Drained/Ditched Lat/Lon: 35.966347 / -77.976471	NWI
16 South 1/2-1 mi 3635	PFO1A [P] Palustrine [FO] Forested [1] Broad-Leaved Deciduous [A] Temporarily Flooded Lat/Lon: 35.963669 / -77.969841	NWI
17 WSW 1/2-1 mi 3668	PUBHh [P] Palustrine [UB] Unconsolidated Bottom [H] Permanently Flooded [h] Diked/Impounded Lat/Lon: 35.971100 / -77.980484	NWI

\*See Wetland Classification System for additional information.

## WETLANDS MAP FINDINGS

Map ID Direction Distance Distance (ft.)	Code and Description*	Database
C18 SW 1/2-1 mi 4114	PFO4A [P] Palustrine [FO] Forested [4] Needle-Leaved Evergreen [A] Temporarily Flooded Lat/Lon: 35.965286 / -77.977898	NWI
C19 SW 1/2-1 mi 4217	PUBHx [P] Palustrine [UB] Unconsolidated Bottom [H] Permanently Flooded [x] Excavated Lat/Lon: 35.965034 / -77.978073	NWI
20 NNW 1/2-1 mi 4250	PFO1A [P] Palustrine [FO] Forested [1] Broad-Leaved Deciduous [A] Temporarily Flooded Lat/Lon: 35.984356 / -77.974007	NWI
21 NW 1/2-1 mi 4306	PUBHx [P] Palustrine [UB] Unconsolidated Bottom [H] Permanently Flooded [x] Excavated Lat/Lon: 35.983292 / -77.976784	NWI
22 SE 1/2-1 mi 4401	PUBHh [P] Palustrine [UB] Unconsolidated Bottom [H] Permanently Flooded [h] Diked/Impounded Lat/Lon: 35.965595 / -77.957329	NWI
C23 SW 1/2-1 mi 4452	PFO1/4A [P] Palustrine [FO] Forested [1] Broad-Leaved Deciduous / [4A] Unknown Class Lat/Lon: 35.964439 / -77.978455	NWI
24 East 1/2-1 mi 4582	PFO1A [P] Palustrine [FO] Forested [1] Broad-Leaved Deciduous [A] Temporarily Flooded Lat/Lon: 35.974873 / -77.953087	NWI
25 WNW 1/2-1 mi 4602	PFO1A [P] Palustrine [FO] Forested [1] Broad-Leaved Deciduous [A] Temporarily Flooded Lat/Lon: 35.977654 / -77.983192	NWI
D26 SW 1/2-1 mi 4951	PFO4A [P] Palustrine [FO] Forested [4] Needle-Leaved Evergreen [A] Temporarily Flooded Lat/Lon: 35.965649 / -77.982048	NWI

\*See Wetland Classification System for additional information.

## WETLANDS MAP FINDINGS

Map ID Direction Distance Distance (ft.)	Code and Description*	Database
27 ENE 1/2-1 mi 4978	PFO1A [P] Palustrine [FO] Forested [1] Broad-Leaved Deciduous [A] Temporarily Flooded Lat/Lon: 35.978729 / -77.952896	NWI
D28 SW 1/2-1 mi 5095	PFO1/4A [P] Palustrine [FO] Forested [1] Broad-Leaved Deciduous / [4A] Unknown Class Lat/Lon: 35.965149 / -77.982201	NWI
E29 East 1/2-1 mi 5223	PFO1A [P] Palustrine [FO] Forested [1] Broad-Leaved Deciduous [A] Temporarily Flooded Lat/Lon: 35.971680 / -77.950996	NWI
E30 East 1/2-1 mi 5235	PFO1A [P] Palustrine [FO] Forested [1] Broad-Leaved Deciduous [A] Temporarily Flooded Lat/Lon: 35.972519 / -77.950844	NWI
31 ESE 1/2-1 mi 5235	PUBHh [P] Palustrine [UB] Unconsolidated Bottom [H] Permanently Flooded [h] Diked/Impounded Lat/Lon: 35.965710 / -77.953682	NWI
32 NNW 1/2-1 mi 5243	PFO1A [P] Palustrine [FO] Forested [1] Broad-Leaved Deciduous [A] Temporarily Flooded Lat/Lon: 35.985806 / -77.977844	NWI
33 SE 1/2-1 mi 5249	PUBHh [P] Palustrine [UB] Unconsolidated Bottom [H] Permanently Flooded [h] Diked/Impounded Lat/Lon: 35.964386 / -77.954826	NWI

\*See Wetland Classification System for additional information.

# WETLANDS CLASSIFICATION SYSTEM

National Wetland Inventory Maps are produced by the U.S. Fish and Wildlife Service, a sub-department of the U.S. Department of the Interior. In 1974, the U.S. Fish and Wildlife Service developed a criteria for wetland classification with four long range objectives:

- to describe ecological units that have certain homogeneous natural attributes,
- to arrange these units in a system that will aid decisions about resource management,
- to furnish units for inventory and mapping, and
- to provide uniformity in concepts and terminology throughout the U.S.

High altitude infrared photographs, soil maps, topographic maps and site visits are the methods used to gather data for the productions of these maps. In the infrared photos, wetlands appear as different colors and these wetlands are then classified by type. Using a hierarchical classification, the maps identify wetland and deepwater habitats according to:

- system
- subsystem
- class
- subclass
- modifiers

(as defined by Cowardin, et al. U.S. Fish and Wildlife Service FWS/OBS 79/31. 1979.)

The classification system consists of five systems:

1. marine
2. estuarine
3. riverine
4. lacustrine
5. palustrine

The marine system consists of deep water tidal habitats and adjacent tidal wetlands. The riverine system consists of all wetlands contained within a channel. The lacustrine systems includes all nontidal wetlands related to swamps, bogs & marshes. The estuarine system consists of deepwater tidal habitats and where ocean water is diluted by fresh water. The palustrine system includes nontidal wetlands dominated by trees and shrubs and where salinity is below .5% in tidal areas. All of these systems are divided in subsystems and then further divided into class.

National Wetland Inventory Maps are produced by transferring gathered data on a standard 7.5 minute U.S.G.S. topographic map. Approximately 52 square miles are covered on a National Wetland Inventory map at a scale of 1:24,000. Electronic data is compiled by digitizing these National Wetland Inventory Maps.

**SYSTEM**

**MARINE**

**SUBSYSTEM**

**1 - SUBTIDAL**

**2 - INTERTIDAL**

CLASS	RB-ROCK BOTTOM	UB-UNCONSOLIDATED BOTTOM	AB-AQUATIC BED	RF-REEF	OW-OPEN WATER / Unknown Bottom	AB-AQUATIC BED	RF-REEF	RS-ROCKY SHORE	US-UNCONSOLIDATED SHORE
Subclass	1 Bedrock 2 Rubble	1 Cobble-Gravel 2 Sand 3 Mud 4 Organic	1 Algal 3 Rooted Vascular 5 Unknown Submergent	1 Coral 3 Worm		1 Algal 3 Rooted Vascular 5 Unknown Submergent	1 Coral 3 Worm	1 Bedrock 2 Rubble	1 Cobble-Gravel 2 Sand 3 Mud 4 Organic

**SYSTEM**

**E - ESTUARINE**

**SUBSYSTEM**

**1 - SUBTIDAL**

CLASS	RB-ROCK BOTTOM	UB-UNCONSOLIDATED BOTTOM	AB-AQUATIC BED	RF-REEF	OW-OPEN WATER / Unknown Bottom
Subclass	1 Bedrock 2 Rubble	1 Cobble-Gravel 2 Sand 3 Mud 4 Organic	1 Algal 3 Rooted Vascular 4 Floating Vascular 5 Unknown Submergent 6 Unknown Surface	2 Mollusk 3 Worm	

**SUBSYSTEM**

**2 - INTERTIDAL**

CLASS	AB-AQUATIC BED	RF-REEF	SB - STREAMBED	RS-ROCKY SHORE	US-UNCONSOLIDATED SHORE	EM-EMERGENT	SS-SCRUB SHRUB	FO-FORESTED
Subclass	1 Algal 3 Rooted Vascular 4 Floating Vascular 5 Unknown Submergent 6 Unknown Surface	2 Mollusk 3 Worm	1 Cobble-Gravel 2 Sand 3 Mud 4 Organic	1 Bedrock 2 Rubble	1 Cobble-Gravel 2 Sand 3 Mud 4 Organic	1 Persistent 2 Nonpersistent	1 Broad-Leaved Deciduous 2 Needle-Leaved Deciduous 3 Broad-Leaved Evergreen 4 Needle-Leaved Evergreen 5 Dead 6 Deciduous 7 Evergreen	1 Broad-Leaved Deciduous 2 Needle-Leaved Deciduous 3 Broad-Leaved Evergreen 4 Needle-Leaved Evergreen 5 Dead 6 Deciduous 7 Evergreen

**SYSTEM**

**R - RIVERINE**

**SUBSYSTEM**

**1 - TIDAL      2 - LOWER PERENNIAL      3 - UPPER PERENNIAL      4 - INTERMITTENT      5 - UNKNOWN PERENNIAL**

CLASS	RB-ROCK BOTTOM	UB-UNCONSOLIDATED BOTTOM	*SB-STREAMBED	AB-AQUATIC BED	RS-ROCKY SHORE	US-UNCONSOLIDATED SHORE	**EM-EMERGENT	OW-OPEN WATER/ Unknown Bottom
Subclass	1 Bedrock 2 Rubble	1 Cobble-Gravel 2 Sand 3 Mud 4 Organic	1 Bedrock 2 Rubble 3 Cobble-Gravel 4 Sand 5 Mud 6 Organic 7 Vegetated	1 Algal 2 Aquatic Moss 3 Rooted Vascular 4 Floating Vascular 5 Unknown Submergent 6 Unknown Surface	1 Bedrock 2 Rubble	1 Cobble-Gravel 2 Sand 3 Mud 4 Organic 5 Vegetated	2 Nonpersistent	

\* STREAMBED is limited to TIDAL and INTERMITTENT SUBSYSTEMS, and comprises the only CLASS in the INTERMITTENT SUBSYSTEM.  
 \*\*EMERGENT is limited to TIDAL and LOWER PERENNIAL SUBSYSTEMS.

**SYSTEM**

**L - LACUSTRINE**

**SUBSYSTEM**

**1 - LIMNETIC**

CLASS	RB-ROCK BOTTOM	UB-UNCONSOLIDATED BOTTOM	AB-AQUATIC BED	OW-OPEN WATER/ Unknown Bottom
Subclass	1 Bedrock 2 Rubble	1 Cobble-Gravel 2 Sand 3 Mud 4 Organic	1 Algal 2 Aquatic Moss 3 Rooted Vascular 4 Floating Vascular 5 Unknown Submergent 6 Unknown Surface	

**SUBSYSTEM**

**2 - LITTORAL**

CLASS	RB-ROCK BOTTOM	UB-UNCONSOLIDATED BOTTOM	AB-AQUATIC BED	RS-ROCKY SHORE	US-UNCONSOLIDATED SHORE	EM-EMERGENT	OW-OPEN WATER/ Unknown Bottom
Subclass	1 Bedrock 2 Rubble	1 Cobble-Gravel 2 Sand 3 Mud 4 Organic	1 Algal 2 Aquatic Moss 3 Rooted Vascular 4 Floating Vascular 5 Unknown Submergent 6 Unknown Surface	1 Bedrock 2 Rubble	1 Cobble-Gravel 2 Sand 3 Mud 4 Organic 5 Vegetated	2 Nonpersistent	

**SUBSYSTEM**

**P - PALUSTRINE**

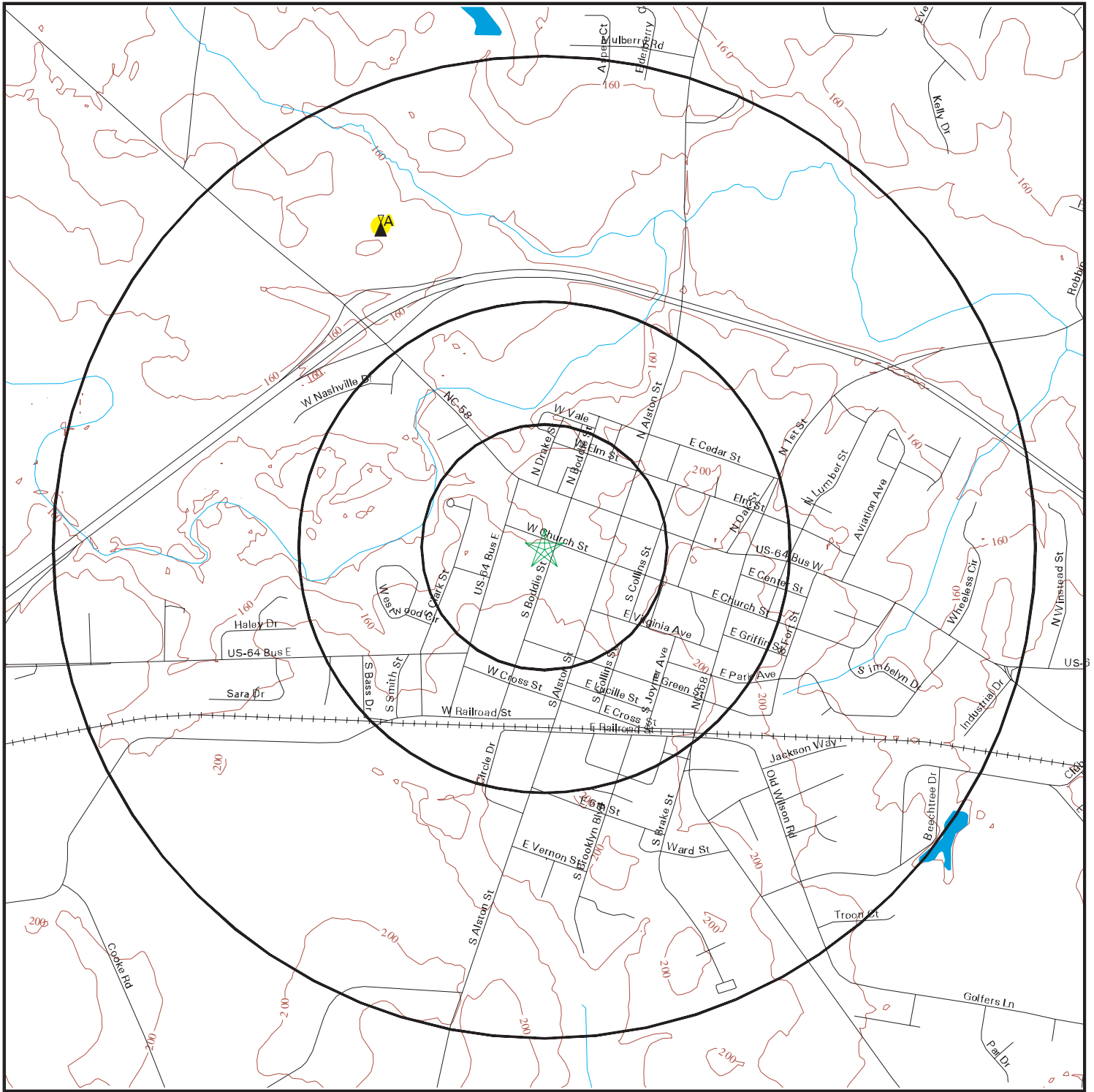
CLASS	RB--ROCK BOTTOM	UB--UNCONSOLIDATED BOTTOM	AB-AQUATIC BED	US--UNCONSOLIDATED SHORE	ML--MOSS- LICHEN	EM--EMERGENT	SS--SCRUB-SHRUB	FO--FORESTED	OW-OPEN WATER/ Unknown
Subclass	1 Bedrock 2 Rubble 3 Mud 4 Organic	1 Cobble-Gravel 2 Sand	1 Algal 2 Aquatic Moss 3 Rooted Vascular 4 Floating Vascular 5 Unknown 6 Unknown Surface	1 Cobble-Gravel 2 Sand 3 Mud 4 Organic 5 Vegetated	1 Moss 2 Lichen	1 Persistent 2 Nonpersistent	1 Broad-Leaved 2 Needle-Leaved 3 Broad-Leaved 4 Needle-Leaved 5 Dead 6 Deciduous 7 Evergreen	1 Broad-Leaved 2 Needle-Leaved 3 Broad-Leaved 4 Needle-Leaved 5 Dead 6 Deciduous 7 Evergreen	







**MODIFIERS**

In order to more adequately describe wetland and deepwater habitats one or more of the water regime, water chemistry, soil, or special modifiers may be applied at the class or lower level in the hierarchy. The farmed modifier may also be applied to the ecological system.

WATER REGIME				WATER CHEMISTRY			SOIL	SPECIAL MODIFIERS
Non-Tidal	Tidal	Coastal Halinity	Inland Salinity	pH	all Fresh Water			
A Temporarily Flooded	H Permanently Flooded	K Artificially Flooded	*S Temporary-Tidal		1 Hyperhaline	7 Hypersaline	g Organic	b Beaver
B Saturated	J Intermittently Flooded	L Subtidal	*R Seasonal-Tidal		2 Euhaline	8 Eusaline	n Mineral	d Partially Drained/Ditched
C Seasonally Flooded	K Artificially Flooded	M Irregularly Exposed	*T Semipermanent -Tidal		3 Mixohaline (Brackish)	9 Mixosaline	a Acid	f Farmed
D Seasonally Flooded/ Well Drained	W Intermittently Flooded/Temporary	N Regularly Flooded	V Permanent -Tidal		4 Polyhaline	0 Fresh	t Circumneutral	h Diked/Impounded
E Seasonally Flooded/ Saturated	Y Saturated/Semipermanent/ Seasonal	P Irregularly Flooded	U Unknown		5 Mesohaline		i Alkaline	r Artificial Substrate
F Semipermanently Flooded	Z Intermittently Exposed/Permanent	*These water regimes are only used in tidally influenced, freshwater systems.			6 Oligohaline			s Spoil
G Intermittently Exposed	U Unknown				0 Fresh			x Excavated

# FCC & FAA Sites Map



-  Streets
-  Contour Lines
-  County Boundary
-  Waterways
-  Water
-  Sites



SITE NAME: DC640009 Acme Cleaners  
 ADDRESS: 200 South Boddie Street  
 Nashville NC 27856  
 LAT/LONG: 35.973588 / 77.968477

CLIENT: AECOM  
 CONTACT: Michelle Friedman  
 INQUIRY #: 8176742.1s  
 DATE: November 18, 2025

TC8176742.1s Page 144 of 156

# FCC & FAA SITES MAP FINDINGS TOWERS

**Map ID**  
**Direction**  
**Distance**  
**Distance (ft.)**

**EDR ID**  
**Database**

A1  
NNW  
1/2-1 mi  
3875

DOF161200215656  
FAA DOF

Obstacle #: 37-002225  
Obstacle Type: TOWER  
Quantity: 1  
Ft Above Ground: 270  
Ft Above Sea Level: 448  
Verification Status: Verified  
Lighting: Medium Intensity White Strobe and Red  
Horizontal Accuracy: +/- 20 ft  
Vertical Accuracy: +/- 3 ft  
Markings: None  
Action: Change  
Action Date: 2014152

A2  
NNW  
1/2-1 mi  
3884

ANT130000030266  
ANTREG

Registration #: 1038883  
File #: A0625214  
Issue Date: 2/24/2009  
Entity: Alltel Communications, LLC  
Height: 76.2  
Address: 365 N NC HWY 58  
FAA Study: 97-ASO-6370-OE  
FAA Circular: 70/7460-1J  
License ID: L01462346  
Contact Name: Regulatory  
Contact Address: 1120 Sanctuary Pkwy #150 GASAREG  
Contact City: Alpharetta  
Contact State: GA  
Contact Zip: 300097630  
ASR Search: <http://wireless2.fcc.gov/UlsApp/AsrSearch/asrRegistrationSearch.jsp>

This record is for a license, and it may or may not indicate a site which has been built.

# FCC & FAA SITES MAP FINDINGS AIRPORTS

EDR ID  
Database

---

No Sites Reported.

# FCC & FAA SITES MAP FINDINGS POWERLINES

EDR ID  
Database

---

No Sites Reported.

## KEY CONTACTS & GOVERNMENT RECORDS SEARCHED

Various Federal laws and executive orders address specific environmental concerns. NEPA requires the responsible offices to integrate to the greatest practical extent the applicable procedures required by these laws and executive orders. EDR provides key contacts at agencies charged with implementing these laws and executive orders to supplement the information contained in this report.

### **NATURAL AREAS**

#### **Wilderness Areas**

##### Government Records Searched in This Report

##### FED\_LAND: Federal Lands

Source: USGS

Telephone: 703-648-5094

Federal data from Bureau of Land Management, National Park Service, Forest Service, and Fish and Wildlife Service.

- National Parks
- Forests
- Monuments
- Wildlife Sanctuaries, Preserves, Refuges
- Federal Wilderness Areas.

Date of Government Version: 12/31/2005

##### US NWP: National Wilderness Preservation System

This map layer consists of National Wilderness Preservation System areas of 320 acres or more, in the United States, Puerto Rico, and the U.S. Virgin Islands. Some established wilderness areas which are larger than 320 acres are not included in this map layer because their boundaries were not available from the owning or administering agency.

Source: U.S. Geological Survey.

Telephone: 888-275-8747

##### Federal Contacts for Additional Information

National Park Service, Southeast Region  
100 Alabama Street SW, 1924 Building  
Atlanta GA 30303  
404-562-3100

USDA Forest Service, Southern  
1720 Peachtree Road, N.W.  
Atlanta GA 30367  
404-347-2384

BLM - Eastern States Office  
7450 Boston Blvd.  
Springfield VA 22153  
703-440-1713

Fish & Wildlife Service, Fish & Wildlife Region 4  
Budget and Finance 1875 Century Boulevard  
Atlanta GA 30345  
404-679-4096

## KEY CONTACTS & GOVERNMENT RECORDS SEARCHED

### **Wildlife Preserves, Sanctuaries and Refuges**

#### Government Records Searched in This Report

##### FED\_LAND: Federal Lands

Source: USGS

Telephone: 703-648-5094

Federal data from Bureau of Land Management, National Park Service, Forest Service, and Fish and Wildlife Service.

- National Parks
- Forests
- Monuments
- Wildlife Sanctuaries, Preserves, Refuges
- Federal Wilderness Areas.

Date of Government Version: 12/31/2005

##### NC Federal Land Ownership: Federal Land Ownership

Federal Land Ownership boundaries of land in North Carolina that is owned and managed by the US Government

Source: North Carolina Natural Heritage Program.

Telephone: 919-707-8630

##### NC Conservation Easements: NC Conservation Easements

Source: NCGIA.

Telephone: 919-733-2090

##### NC Natural Heritage Areas: Significant Natural Heritage Areas

The Natural Heritage Program Natural Areas (NHPNA) data identifies terrestrial and aquatic sites that are of special biodiversity significance. A natural areas significance may be due to the presence of rare species, exemplary natural communities, or important animal assemblages.

Source: North Carolina Natural Heritage Program.

Telephone: 919-707-8630

##### NC Managed Areas: Lands Managed for Conservation and Open Space

The North Carolina Natural Heritage Program developed the Managed Areas (or MAREA) shapefile to document public- and privately-owned lands and easements that are of some conservation interest.

Source: North Carolina Natural Heritage Program.

Telephone: 919-707-8630

##### US ACEC: Areas of Critical Environmental Concern Designated Polygons

The designated ACECs are "areas within the public lands where special management attention is required to protect and prevent irreparable damage to important historic, cultural, or scenic values, fish and wildlife resources or other natural systems of processes, or to protect life and safety from natural hazards

Source: Bureau of Land Management.

Telephone: 202-912-7352

##### US Proclamation Boundaries: US Proclamation Boundaries

Approved, Proclamation or Extent Boundary

Source: USGS.

Telephone: 208-301-8288

##### World Database on Protected Areas: World Database on Protected Areas

The World Database on Protected Areas (WDPA) is the most comprehensive global database of marine and terrestrial protected areas. It is a joint project between UN Environment Programme and the IUCN, and is managed by UNEP-WCMC, in collaboration with governments, non-governmental organizations, academia and industry.

Source: UN Environment World Conservation Monitoring Centre.

Telephone: +44 (0)1223 277314

## KEY CONTACTS & GOVERNMENT RECORDS SEARCHED

### US Critical Land Habitat: US Critical Land Habitat

When a species is proposed for listing as endangered or threatened under the Endangered Species Act, the U.S. Fish and Wildlife Service must consider whether there are areas of habitat believed to be essential the species conservation. Those areas may be proposed for designation as critical habitat. Critical habitat is a term defined and used in the Act.

Source: US Fish & Wildlife Services.

Telephone: 970-226-9468

### US Scenic River: National Wild and Scenic River System

National Wild and Scenic Rivers System

Source: USGS National Atlas and the Interagency Wild and Scenic River Coordinating Council.

Telephone: 509-546-8333

### US NCED: National Conservation Easement Database

NCED shows a comprehensive picture of privately owned conservation easement lands in the U.S. The NCED will allow better strategic planning for conservation and development by merging data on land protection with biodiversity and resources, improving ecological and economic plans and investments.

Source: U.S Endowment for Forestry and Communities.

Telephone: 202-621-1647

### US Critical Water Habitat: US Critical Water Habitat

When a species is proposed for listing as endangered or threatened under the Endangered Species Act, the U.S. Fish and Wildlife Service must consider whether there are areas of habitat believed to be essential the species conservation. Those areas may be proposed for designation as critical habitat. Critical habitat is a term defined and used in the Act.

Source: US Fish & Wildlife Services.

Telephone: 970-226-9468

### Federal Contacts for Additional Information

Fish & Wildlife Service, Fish & Wildlife Region 4  
Budget and Finance 1875 Century Boulevard  
Atlanta GA 30345  
404-679-4096

### State Contacts for Additional Information

Wildlife Resources Commission  
919-733-3391

### **Wild and scenic rivers**

#### Government Records Searched in This Report

##### FED\_LAND: Federal Lands

Source: USGS

Telephone: 703-648-5094

Federal data from Bureau of Land Management, National Park Service, Forest Service, and Fish and Wildlife Service.

- National Parks
- Forests
- Monuments
- Wildlife Sanctuaries, Preserves, Refuges
- Federal Wilderness Areas.

Date of Government Version: 12/31/2005

## KEY CONTACTS & GOVERNMENT RECORDS SEARCHED

### Federal Contacts for Additional Information

Fish & Wildlife Service, Fish & Wildlife Region 4  
Budget and Finance 1875 Century Boulevard  
Atlanta GA 30345  
404-679-4096

### **Endangered Species**

#### Government Records Searched in This Report

NC Natural Heritage Element Occurrence: Natural Heritage Element Occurrence Sites

Locations of rare and endangered species populations and occurrences of exemplary or unique natural ecosystems (terrestrial and palustrine) and special wildlife habitats.

Source: Natural Heritage Program..

Telephone: 919-707-8630

Federal Endangered Species by County: Threatened and Endangered Species Listing

Endangered, Threatened, Emergency Listing (Endangered), Emergency Listing (Threatened), Experimental Population (Essential), Experimental Population (Non-Essential), Similarity of Appearance (Endangered), Similarity of Appearance (Threatened).

Source: US Fish and Wildlife Services.

Telephone: 800-344-9453

### Federal Contacts for Additional Information

Fish & Wildlife Service, Fish & Wildlife Region 4  
Budget and Finance 1875 Century Boulevard  
Atlanta GA 30345  
404-679-4096

### State Contacts for Additional Information

Natural Heritage Program, Dept. of Env. & Natural Resources  
919-733-4181

## **LANDMARKS, HISTORICAL, AND ARCHEOLOGICAL SITES**

### **Historic Places**

#### Government Records Searched in This Report

National Register of Historic Places:

The National Register of Historic Places is the official federal list of districts, sites, buildings, structures, and objects significant in American history, architecture, archeology, engineering, and culture. These contribute to an understanding of the historical and cultural foundations of the nation.

The National Register includes:

- All prehistoric and historic units of the National Park System;
- National Historic Landmarks, which are properties recognized by the Secretary of the Interior as possessing national significance; and
- Properties significant in American, state, or local prehistory and history that have been nominated by State Historic Preservation Officers, federal agencies, and others, and have been approved for listing by the National Park Service.

Date of Government Version: 07/19/2015

NC Local District Boundaries: Boundaries for Local Districts

Properties and districts in North Carolina that are locally designated districts.

Source: Department of Natural & Cultural Resources.

Telephone: 919-807-6586

## KEY CONTACTS & GOVERNMENT RECORDS SEARCHED

NC Historic Preservation Sites: Historic Preservation Sites:  
Properties and districts in North Carolina that are locally designated landmarks.  
Source: Department of Natural & Cultural Resources.  
Telephone: 919-807-6586

NC NR, SL, DOE Boundaries: National Register, Study List, and Determined Eligible Sites:  
Properties and districts in North Carolina that are either listed in the National Register (NR), determined eligible for the National Register in the Section 106 review process (DOE), on the North Carolina Study List for potential nomination to the National Register (SL).  
Source: Department of Natural & Cultural Resources.  
Telephone: 919-807-6586

Natchez Trace National Scenic Trail: Natchez Trace National Scenic Trail  
Source: Natchez Trace Parkway.  
Telephone: 800-305-7417

US Trails: US Trails  
This dataset contains a baseline inventory and condition assessment of all non-motorized trails on U.S. Fish and Wildlife Service lands as part of the National Trails Inventory Program conducted by the US Dept. of Transportation, Federal Highway Administration, Federal Lands Highway Division.  
Source: U.S. Fish and Wildlife.  
Telephone: 703-358-2205

Indian Reservations: Indian Reservations  
This map layer portrays Indian administered lands of the United States that have any area equal to or greater than 640 acres.  
Source: USGS.  
Telephone: 202-208-3710

Potomac Heritage National Scenic Trail: Potomac Heritage National Scenic Trail  
Source: Potomac Heritage NST Office.  
Telephone: 304-535-4014

### Federal Contacts for Additional Information

Park Service; Advisory Council on Historic Preservation  
1849 C Street NW  
Washington, DC 20240  
Phone: (202) 208-6843

### State Contacts for Additional Information

Div. Of Archives & History  
919-733-4673

### **Indian Religious Sites**

#### Government Records Searched in This Report

Indian Reservations:  
This map layer portrays Indian administered lands of the United States that have any area equal to or greater than 640 acres.  
Source: USGS  
Phone: 888-275-8747  
Date of Government Version: 12/31/2005

## KEY CONTACTS & GOVERNMENT RECORDS SEARCHED

### Federal Contacts for Additional Information

Department of the Interior- Bureau of Indian Affairs  
Office of Public Affairs  
1849 C Street, NW  
Washington, DC 20240-0001  
Office: 202-208-3711  
Fax: 202-501-1516

National Association of Tribal Historic Preservation Officers  
1411 K Street NW, Suite 700  
Washington, DC 20005  
Phone: 202-628-8476  
Fax: 202-628-2241

### State Contacts for Additional Information

A listing of local Tribal Leaders and Bureau of Indian Affairs Representatives can be found at:  
<http://www.doi.gov/bia/areas/agency.html>

Eastern Area Office, Bureau of Indian Affairs  
3701 N. Fairfax Drive Mail Stop 260-VASQ  
Arlington VA 22203  
703-235-2571

### **Scenic Trails**

#### Government Records Searched in This Report

APPAL\_TRAIL: Appalachian National Scenic Trail

Source: Appalachian Trail Conservancy and National Park Service Appalachian Trail Park Office  
Telephone: (304) 535-6278  
Appalachian Trail centerline.

#### State Contacts for Additional Information

Appalachian Trail Conference  
799 Washington Street P.O. Box 807  
Harpers Ferry, WV 25425-0807  
(304) 535-6331

### **FLOOD PLAIN, WETLANDS AND COASTAL ZONE**

#### **Flood Plain Management**

##### Government Records Searched in This Report

Flood Zone Data: This data was obtained from the Federal Emergency Management Agency (FEMA). It depicts Special Flood Hazard Areas (1%) and 0.2% Annual Chance of Flood Hazard as defined by FEMA. It includes the National Flood Hazard Layer (NFHL) which incorporates Flood Insurance Rate Map (FIRM) data and Q3 data from FEMA in areas not covered by NFHL.

Source: FEMA  
Phone: 877-336-2627  
Date of Government Version: 2015, 2003

##### Federal Contacts for Additional Information

Federal Emergency Management Agency  
877-3362-627

##### State Contacts for Additional Information

Dept. of Crime Control & Public Safety, Div. Of Emergency Mgmt.  
919-733-3867

## KEY CONTACTS & GOVERNMENT RECORDS SEARCHED

### **Wetlands Protection**

#### Government Records Searched in This Report

NWI: National Wetlands Inventory. This data, available in select counties across the country, was obtained by EDR in 2002, 2005, 2010, and 2015 from the U.S. Fish and Wildlife Service.

Source: U.S. Fish and Wildlife Service.

Phone: 608-238-9333

Date of Government Version: 05/28/2015

State Wetlands Data: Wetland Inventory

Source: US Fish & Wildlife Service

Telephone: 703-358-2171

#### Federal Contacts for Additional Information

Fish & Wildlife Service

813-570-5412

#### State Contacts for Additional Information

Wildlife Conservation Commission

919-733-3391

### **Coastal Zone Management**

#### Government Records Searched in This Report

CAMA Management Areas

Dept. of Env., Health & Natural Resources

919-733-2293

#### Federal Contacts for Additional Information

Office of Ocean and Coastal Resource Management

N/ORM, SSMC4

1305 East-West Highway

Silver Spring, Maryland 20910

301-713-3102

#### State Contacts for Additional Information

DEHNR, Div. Of Coastal Management

919-733-2293

NC Coastal Boundaries

NC One Map

919-754-6580

### **FCC & FAA SITES MAP**

For NEPA actions that come under the authority of the FCC, the FCC requires evaluation of Antenna towers and/or supporting structures that are to be equipped with high intensity white lights which are to be located in residential neighborhoods, as defined by the applicable zoning law.

## KEY CONTACTS & GOVERNMENT RECORDS SEARCHED

### Government Records Searched in This Report

#### **Cellular**

Federal Communications Commission  
445 12th Street, SW  
Washington, DC 20554  
888-225-5322

#### **Antenna Structure Registration**

Federal Communications Commission  
445 12th Street, SW  
Washington, DC 20554  
888-225-5322

#### **AM Antenna**

Federal Communications Commission  
445 12th Street, SW  
Washington, DC 20554  
888-225-5322

#### **FM Antenna**

Federal Communications Commission  
445 12th Street, SW  
Washington, DC 20554  
888-225-5322

#### **FAA Digital Obstacle File**

Federal Aviation Administration (FAA)  
1305 East-West Highway, Station 5631  
Silver Spring, MD 20910-3281  
Telephone: 301-713-2817

Describes known obstacles of interest to aviation users in the US. Used by the Federal Aviation Administration (FAA) and the National Oceanic and Atmospheric Administration to manage the National Airspace System.

#### **Airport Landing Facilities**

Federal Aviation Administration  
Telephone (800) 457-6656  
Private and public use landing facilities.

#### **Electric Power Transmission Line Data**

PennWell Corporation

This map includes information copyrighted by PennWell Corporation. This information is provided on a best effort basis and PennWell Corporation does not guarantee its accuracy nor warrant its fitness for any particular purpose. Such information has been reprinted with the permission of PennWell.

## KEY CONTACTS & GOVERNMENT RECORDS SEARCHED

### **Excessive Radio Frequency Emission**

For NEPA actions that come under the authority of the FCC, Commission actions granting construction permits, licenses to transmit or renewals thereof, equipment authorizations or modifications in existing facilities, require the determination of whether the particular facility, operation or transmitter would cause human exposure to levels of radio frequency in excess of certain limits.

### Federal Contacts for Additional Information

Office of Engineering and Technology  
Federal Communications Commission  
445 12th Street SW  
Washington, DC 20554  
Phone: 202-418-2470

### **OTHER CONTACT SOURCES**

Department of Administration  
1302 Mail Service Center  
Raleigh NC 27699-1302  
919-807-2323

### **STREET AND ADDRESS INFORMATION**

(c) 2015 TomTom North America, Inc. All rights reserved. This material is proprietary and the subject of copyright protection and other intellectual property rights owned by or licensed to TomTom North America, Inc. The use of this material is subject to the terms of a license agreement. You will be held liable for any unauthorized copying or disclosure of this material.

**APPENDIX C**  
**NOTICES OF DRY CLEANING SOLVENT REMEDIATION (NDCSRs)**

**APPENDIX C-1**  
**NDCSR for SOURCE PROPERTY:**  
**TOWN of NASHVILLE**  
**PIN 380119501717**

## NOTICE OF DRY-CLEANING SOLVENT REMEDIATION

Property Owner: Town of Nashville  
Recorded in Book \_\_\_\_\_, Page \_\_\_\_\_  
Associated plat recorded in Plat Book \_\_\_\_\_, Page \_\_\_\_\_

This documentary component of a Notice of Dry-Cleaning Solvent Remediation (hereinafter "Notice") is hereby recorded on this \_\_\_\_ day of \_\_\_\_\_, 20\_\_\_\_ by the Town of Nashville (hereinafter "Property Owner"). The survey plat component of the Notice is being recorded concurrently with this documentary component. The real property (hereinafter "Property") which is the subject of this Notice is located at 200 South Boddie Street, Nashville, Nash County, North Carolina, Parcel Identification Number (PIN) 380119501717.

The Property is contaminated with dry-cleaning solvent, as defined at North Carolina General Statutes (hereinafter "N.C.G.S."), Section (hereinafter "§") 143-215.104B(b)(9) and other contaminants, and is one of two parcels that make up the dry-cleaning solvent contamination site (hereinafter "Contamination Site"). This Notice has been approved by the North Carolina Department of Environmental Quality, or its successor in function (hereinafter "DEQ") under the authority of the Dry-Cleaning Solvent Cleanup Act of 1997, as amended, N.C.G.S. § 143-215.104A *et seq.* (hereinafter "DSCA"), and is required to be filed in the Register of Deeds' Office in the county or counties in which the land is located, pursuant to NCGS § 143-215.104M. A Notice will be recorded separately in each chain of title of the Contamination Site.

Soil and groundwater at the Property are contaminated with dry-cleaning solvents associated with dry-cleaning operations at the former ACME Cleaners (DSCA Site ID DC640009) located at 200 South Boddie Street in Nashville, Nash County. Dry-cleaning operations were conducted on the Property from approximately August 1994 to December 2020.

Pursuant to N.C.G.S. § 143-215.104M, this Notice is being filed in order to reduce or eliminate the danger to public health or the environment posed by the Property. Attached hereto as **Exhibit A** is a reduction, to 8 1/2" x 11", of the survey plat component of the Notice required by N.C.G.S. § 143-215.104M. The survey plat has been prepared and certified by a professional land surveyor and meets the requirements of G.S. 47-30, and contains the following information required by N.C.G.S. § 143-215.104M:

(1) A description of the location and dimensions of the areas of potential environmental concern with respect to permanently surveyed benchmarks; and

(2) The type, location and quantity of regulated dry-cleaning solvent contamination and other contaminants known to exist on the Property.

Attached hereto as **Exhibit B**, is a legal description of the Property that would be sufficient as a description in an instrument of conveyance.

Pursuant to NCGS § 143-215.104M, a certified copy of this Notice must be filed within 15 days of receipt of DEQ's approval of the Notice or the effective date of the dry-cleaning solvent remediation agreement, whichever is later. Pursuant to NCGS § 143-215.104M, the copy of the Notice certified by DEQ must be recorded in the grantor index under the names of the owners of the land.

### **LAND-USE RESTRICTIONS**

NCGS § 143-215.104M requires that the Notice identify any restrictions on the current and future use of the Property that are necessary or useful to maintain the level of protection appropriate for the designated current or future use of the Property and that are designated in the dry-cleaning remediation agreement. The restrictions shall remain in force in perpetuity unless canceled by the Secretary of DEQ, or his/her designee, after the hazards have been eliminated, pursuant to NCGS §143-215.104M. Those restrictions are hereby imposed on the Property, and are as follows:

1. Without prior written approval from DEQ, the Property shall not be used for:
  - a. childcare centers, elementary, middle, or high schools; or elder care facilities. Exceptions to this restriction include use of the property for technical or adult education institutions; technical training centers; or tutorial institutions.
  - b. mining or extraction of coal, oil, gas or any mineral or non-mineral substances.
2. No activities in **Area A** that encounter, expose, remove or use groundwater (for example, installation of water supply wells, fountains, ponds, lakes or swimming pools that use groundwater, or construction or excavation activities that encounter or expose groundwater) may occur on the Property without prior approval of DEQ.
3. Soil in **Area B** may not be removed or disturbed unless approved in writing in advance by DEQ or its successor in function, except for routine landscape maintenance and emergency utility repair. In the event of emergency utility repair, DEQ shall be given written notice of any such emergency repair no later than the next business day, and further related assessment and remedial measures may be required.
4. Except for routine maintenance, no construction activities or change in property use that cause or create an unacceptable human health risk from vapor intrusion may occur on the Property without prior approval of DEQ. These activities include but are not limited to: construction of new buildings, removal and construction of part of a building, construction of sub-grade structures that encounter contaminated soil or places building users in close proximity to contaminated groundwater, change from non-residential to residential property, change in tenant space usage, and addition of residential property use on higher floors.

5. Structural modifications that may cause or create an increased risk from vapor intrusion require the property owner to demonstrate to the satisfaction of DEQ that the indoor air in the structure does not pose an unacceptable risk to the occupants following modifications. These modifications include but are not limited to: modification or replacement of heating, ventilation or air conditioning (HVAC) systems, removal or replacement of the building slab, installation of multiple conduits or piping through the building slab, modifications to building walls or ceilings that may change air flow.
6. No activities that cause or create an increase in infiltration (for example, removal or demolition of materials such as asphalt, concrete, buildings, or other structures that by their use and nature minimize infiltration of rain or water runoff into potentially contaminated soil) may occur in “**Area C**” of the Property, as shown on Exhibit A, without prior approval of DEQ.
7. In January of each year, on or before January 31<sup>st</sup>, the owner of any portion of the Property shall submit a notarized Annual Certification of Land-Use Restrictions to DEQ certifying that this Notice remains recorded at the Register of Deeds’ office, and that the land-use restrictions are being complied with.
8. No person conducting environmental assessment or remediation at the Property or involved in determining compliance with applicable land-use restrictions, at the direction of, or pursuant to a permit or order issued by DEQ may be denied access to the Property for the purpose of conducting such activities.
9. The owner of any portion of the Property shall cause the instrument of any sale, lease, grant, or other transfer of any interest in the property to include a provision expressly requiring the lessee, grantee, or transferee to comply with this Notice. The failure to include such a provision shall not affect the validity or applicability of any land-use restriction in this Notice.

### **RIGHT OF ENTRY**

The property owner grants and conveys to DEQ, its agents, contractors, and employees, and any person performing pollution remediation activities under the direction of DEQ, access at reasonable times and under reasonable security requirements to the Property to determine and monitor compliance with the land-use restrictions set forth in this Notice. Such investigations and actions are necessary by DEQ to ensure that use, occupancy, and activities of and at the Property are consistent with the land-use restrictions and to ensure that the structural integrity and continued effectiveness of any engineering controls (if appropriate) described in the Notice are maintained. Whenever possible, at least 48 hours advance notice will be given to the Property Owner prior to entry. Advance notice may not always be possible due to conditions such as response time to complaints and emergency situations.

## **REPRESENTATIONS AND WARRANTIES**

The Property Owner hereby represents and warrants to the other signatories hereto:

- i) that the Property Owner is the sole owner of the Property; **or** that the Property Owner has provided to DEQ the names of all other persons that own an interest in or hold an encumbrance on the Property and have notified such persons of the Property Owner's intention to enter into this Notice;
- ii) that the Property Owner has the power and authority to enter into this Notice, to grant the rights and interests herein provided and to carry out all obligations hereunder; and
- iii) that this Notice will not materially violate or contravene or constitute a material default under any other agreement, document or instrument to which the Property Owner is a party or by which the Property Owner may be bound or affected.

## **ENFORCEMENT**

The above land-use restrictions shall be enforceable without regard to lack of privity of estate or contract, lack of benefit to particular land, or lack of any property interest in particular land. The land-use restrictions shall be enforced by any owner of the Property. The land-use restrictions may also be enforced by DEQ through the remedies provided in NCGS § 143-215.104P or by means of a civil action; by any unit of local government having jurisdiction over any part of the Property; and by any person eligible for liability protection under the DSCA who will lose liability protection if the restrictions are violated. Any attempt to cancel any or all of this Declaration without the approval of the Secretary of DEQ (or its successor in function), or his/her delegate, shall be subject to enforcement by DEQ to the full extent of the law. Failure by any party required-or authorized to enforce any of the above restrictions shall in no event be deemed a waiver of the right to do so thereafter as to the same violation or as to one occurring prior or subsequent thereto.

If a land-use restriction set out in this Notice required under NCGS § 143-215.104.M is violated, the owner of the Property at the time the land-use restriction is violated, the owner's successors and assigns, and the owner's agents who direct or contract for alteration of the contamination site in violation of a land-use restriction shall be liable for remediation of all contaminants to unrestricted use standards.

## **FUTURE SALES, LEASES, CONVEYANCES AND TRANSFERS**

When any portion of the Property subject to this Notice is sold, leased, conveyed or transferred, the deed or other instrument of transfer shall contain in the description section, in no smaller type than that used in the body of the deed or instrument, (1) a statement that the property has been contaminated with dry-cleaning solvent and, if appropriate, cleaned up under the Act and (2) a reference by book and page to the recordation of this Notice.

The Property Owner shall notify DEQ within fourteen (14) calendar days of the effective date of any conveyance, grant, gift, or other transfer, whole or in part, of the Property Owner's interest in the Property. This notification shall include the name, business address and phone number of the transferee and the expected date of transfer.

The Property Owner shall notify DEQ within thirty (30) days following the petitioning or filing of any document by any person initiating a rezoning of the Property that would change the base zone of the Property.

This provision shall not apply to leases that do not provide for the right to take actions that would violate the prohibitions and restrictions of this Notice.

**PROPERTY OWNER SIGNATURE**

IN WITNESS WHEREOF, Property Owner has caused this instrument to be duly executed this \_\_\_ day of \_\_\_\_\_, 20\_\_.

Town of Nashville

By:

\_\_\_\_\_  
Name of contact

STATE OF \_\_\_\_\_  
COUNTY OF \_\_\_\_\_

I, \_\_\_\_\_, a Notary Public of the county and state aforesaid, certify that \_\_\_\_\_ personally came before me this day and acknowledged that he/she is a representative of the Town of Nashville, and that by authority duly given and as the act of the company, the foregoing Notice of Dry-Cleaning Solvent Remediation was signed in its name by him.

WITNESS my hand and official stamp or seal, this \_\_\_ day of \_\_\_\_\_, 20\_\_.

\_\_\_\_\_  
Name typed or printed  
Notary Public

My Commission expires: \_\_\_\_\_  
[Stamp/Seal]

**APPROVAL AND CERTIFICATION**

The foregoing Notice of Dry-Cleaning Solvent Remediation is hereby approved and certified.

North Carolina Department of Environmental Quality

By: \_\_\_\_\_  
William F. Hunneke  
Chief, Superfund Section  
Division of Waste Management

\_\_\_\_\_  
Date

ATTACHMENT

**LIMITED POWER OF ATTORNEY**

I \_\_\_\_\_ “Property Owner”, do hereby grant a limited power of attorney to DEQ and to DEQ’s independent contractors, as follows:

**DEQ and DEQ’s independent contractors shall have the limited power of attorney to record this Notice, including its documentary and survey plat components, in accordance with N.C.G.S. § 143-215.104M on my “Property Owner” behalf. This limited power of attorney shall terminate upon completion of the recordation of the Notice.**

Signature of Property Owner \_\_\_\_\_

Dated this \_\_\_\_ day of \_\_\_\_\_, 20\_\_.

STATE OF \_\_\_\_\_  
COUNTY OF \_\_\_\_\_

I, \_\_\_\_\_, a Notary Public, do hereby certify that \_\_\_\_\_ personally appeared before me this day and signed this “Limited Power of Attorney”.

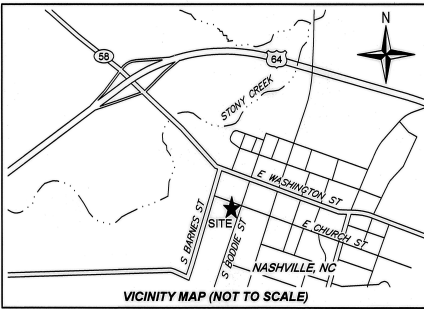
WITNESS my hand and official stamp or seal, this \_\_\_\_ day of \_\_\_\_\_, 20\_\_.

\_\_\_\_\_  
Name typed or printed  
Notary Public

My Commission expires: \_\_\_\_\_  
[Stamp/Seal]



**EXHIBIT A**  
**REDUCTION OF SURVEY PLAT**



**CONTAMINATION STATEMENT:**  
GROUNDWATER IN WELL MW-1 AND MW-3 EXCEEDS THE NCEQS 2L WATER QUALITY STANDARD (15A NCAAC2L 0200) FOR THE FOLLOWING CONTAMINANT: TETRACHLOROETHYLENE AND/OR VINYL CHLORIDE.

THE DOCUMENTARY COMPONENT OF THIS NOTICE OF DRY-CLEANING SOLVENT REMEDIATION, WHICH IDENTIFIES CONTROLS OR LIMITATIONS ON THE USE OF THIS PROPERTY, IS RECORDED AT: DEED BOOK: \_\_\_\_\_ PAGE: \_\_\_\_\_

**CERTIFICATE OF REVIEW OFFICER**

STATE OF NORTH CAROLINA  
I, \_\_\_\_\_ REVIEW  
OFFICER OF \_\_\_\_\_ CERTIFY THAT THE MAP OR PLAT TO WHICH THIS CERTIFICATION IS AFFIXED MEETS ALL STATUTORY REQUIREMENTS FOR RECORDING.  
REVIEW OFFICER \_\_\_\_\_ DATE \_\_\_\_\_

**OWNER ACKNOWLEDGEMENT**

I ACKNOWLEDGE THAT I HAVE FULL AUTHORITY TO LEGALLY EXECUTE A DEED FOR THIS PROPERTY.  
TOWN OF NASHVILLE  
AUTHORIZED REPRESENTATIVE OF PROPERTY OWNER(S) \_\_\_\_\_ DATE \_\_\_\_\_

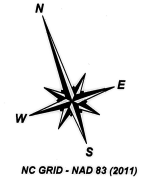
**NOTARY CERTIFICATE**

STATE OF \_\_\_\_\_ COUNTY OF \_\_\_\_\_  
I, \_\_\_\_\_ A NOTARY PUBLIC OF SAID COUNTY AND STATE, \_\_\_\_\_ DID DO HEREBY CERTIFY THAT PERSONALLY \_\_\_\_\_ DID APPEAR AND SIGN BEFORE ME THIS THE \_\_\_\_\_ DAY OF \_\_\_\_\_  
NOTARY PUBLIC (SIGNATURE) \_\_\_\_\_ MY COMMISSION EXPIRES \_\_\_\_\_

**NC DEQ ACKNOWLEDGEMENT**

APPROVED FOR THE PURPOSES OF N.C.G.S. 143-215.104M

WILLIAM F. HUNNEKE, CHIEF SUPERFUND SECTION DIVISION OF WASTE MANAGEMENT  
NOTARY CERTIFICATE  
STATE OF \_\_\_\_\_ COUNTY OF \_\_\_\_\_  
I, \_\_\_\_\_ A NOTARY PUBLIC OF SAID COUNTY AND STATE, \_\_\_\_\_ DID DO HEREBY CERTIFY THAT PERSONALLY \_\_\_\_\_ DID APPEAR AND SIGN BEFORE ME THIS THE \_\_\_\_\_ DAY OF \_\_\_\_\_  
NOTARY PUBLIC (SIGNATURE) \_\_\_\_\_ MY COMMISSION EXPIRES \_\_\_\_\_



**SURVEY NOTES**

- THE PURPOSE OF THIS PLAT IS TO PROVIDE A CURRENT BOUNDARY SURVEY FOR THE SUBJECT PROPERTY FOR USE WITH THE DRY-CLEANING SOLVENT REMEDIATION PROGRAM OF THE NORTH CAROLINA DEPARTMENT OF ENVIRONMENTAL QUALITY (NCEQS).
- THIS SURVEY IS NOT INTENDED TO REFLECT ALL PHYSICAL FEATURES SITUATED ON THE SUBJECT PROPERTY. ONLY PHYSICAL FEATURES THAT LIE WITHIN CLOSE PROXIMITY OF THE PROPERTY LINES WERE SURVEYED, IN ACCORDANCE WITH BOUNDARY SURVEYING LAWS AND TO REVEAL ANY ENCROACHMENT.
- PROPERTIES SHOWN HEREON ARE SUBJECT TO EASEMENTS AND RESTRICTIONS OF RECORD THAT WOULD BE REVEALED BY A THOROUGH TITLE SEARCH. THIS PLAT SHOULD NOT BE RELIED UPON AS A COMPLETE RECORD OF ALL EASEMENTS THAT MAY AFFECT THESE PROPERTIES.
- ALL DISTANCES AND COORDINATES SHOWN HEREON ARE LOCALIZED, GROUND INFORMATION, UNLESS SPECIFICALLY NOTED AS "GRID".
- THE AREAS AND TYPE OF CONTAMINATION DEPICTED UPON THE MAP ARE APPROXIMATIONS DERIVED FROM THE BEST AVAILABLE INFORMATION AT THE TIME OF FILING.

**SURVEY CONTROL / GRID TIE NOTES**

- DATUM DESCRIPTION:**  
NC STATE PLANE COORDINATE SYSTEM  
NAD83 (2011) EPOCH: 2010.03  
NAVD83 (GEOID 2018)
- UNIT OF MEASUREMENT:** U.S. SURVEY FOOT
- GPS FIELD PROCEDURE:** REAL TIME NETWORK (RTS)
- DATE OF GPS SURVEY:** 11/20/2025
- GPS ANTENNA:** TRIMBLE R660 (SERIAL # 8422737125)
- PUBLISHED FIXED CONTROL USED:**  
NAME: NCA  
LATTITUDE: 35°59'09.06801" N ELLIPSOID HEIGHT: 34.503 m  
LONGITUDE: 79°01'11.34165" W GEOID HEIGHT: -34.439 m
- ADJUSTMENT:** SURVEY DATA WAS POST PROCESSED WITH TRIMBLE BUSINESS CENTER (TBC) USING A NETWORK LEAST SQUARES ADJUSTMENT AT THE 95% CONFIDENCE LEVEL.
- CLASS OF SURVEY:** CLASS B
- POSITIONAL ACCURACY:** 0.10
- POINT OF LOCALIZATION:** CONTROL POINT #10
- COMBINED FACTOR:** 0.99996889

**ABBREVIATIONS AND ACRONYMS**

- CLF CHAIN-LINK FENCE
- DB DEED BOOK
- GIS GEOGRAPHIC INFORMATION SYSTEM
- HC HANDICAP
- ID IDENTIFICATION
- IPF IRON PIPE FOUND
- MW MONITORING WELL
- NCA NORTH CAROLINA ADMINISTRATIVE CODE
- NF NOW OR FORMERLY
- PB PLAT BOOK
- PG PAGE
- MPF MASONRY NAIL FOUND
- PN PARCEL IDENTIFICATION NUMBER
- PLA PLASTIC
- RPC REINFORCED CONCRETE PIPE
- RW RIGHT-OF-WAY
- ST STREET

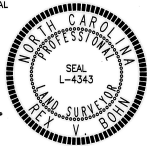
GEOLOGICAL POINT ID	NORTHING	EASTING	TOP OF CASE ELEVATION	GROUND ELEVATION
MW-1	810829.32	2305216.58	163.53	164.00
MW-2	810798.64	2305208.18	163.08	163.46
MW-3	810932.21	2305149.75	161.38	161.65
MW-4	810931.76	2305252.31	161.55	161.74
MW-5	810832.68	2305296.00	163.68	164.01
MW-6	810970.62	2305054.21	157.61	157.86
MW-7	810930.05	2305156.99	161.45	161.73

**SURVEYOR'S CERTIFICATION**

I, REX V. BOHN, HEREBY CERTIFY THAT THIS PLAT WAS DRAWN UNDER MY SUPERVISION FROM AN ACTUAL SURVEY MADE UNDER MY SUPERVISION; THAT THE BOUNDARIES NOT SURVEYED ARE CLEARLY INDICATED AS DASHED LINES, DRAWN FROM DEED OR PLAT INFORMATION REFERENCED ON THE FACE OF THIS PLAT; THAT THE POSITIONAL ACCURACY OF THE SURVEY HAS BEEN REPORTED HEREON.

THAT THIS SURVEY IS OF AN EXISTING PARCEL OR PARCELS OF LAND AND DOES NOT CREATE A NEW STREET OR CHANGE AN EXISTING STREET.

THAT THIS PLAT WAS PREPARED IN ACCORDANCE WITH G.S. 47-30 AS AMENDED; WITNESS MY ORIGINAL SIGNATURE REGISTRATION NUMBER AND SEAL THIS DAY, MARCH 3, 2026.

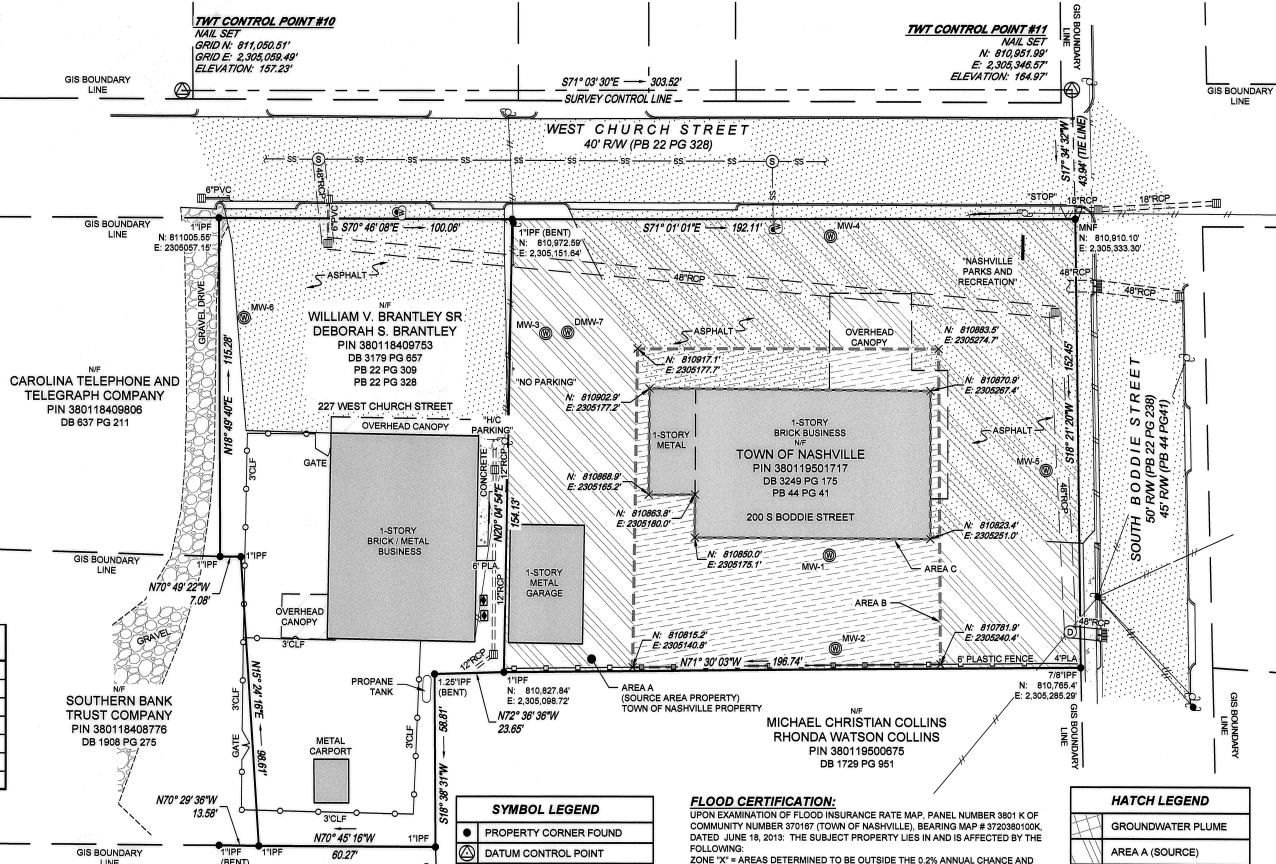


REX V. BOHN, P.L.S. N.C. REG. NO. 14343

**DEED STATEMENT**

N.C.G.S. 143-215.104M(G) REQUIRES THAT WHEN PROPERTY FOR WHICH A NOTICE OF DRY-CLEANING SOLVENT REMEDIATION HAS BEEN FILED IS SOLD, LEASED, CONVEYED OR TRANSFERRED, THE DEED OR OTHER INSTRUMENT OF TRANSFER SHALL CONTAIN IN THE DESCRIPTION SECTION, IN NO SMALLER TYPE THAN THAT USED IN THE BODY OF THE DEED OR INSTRUMENT, A STATEMENT THAT THE PROPERTY HAS BEEN CONTAMINATED WITH DRY-CLEANING SOLVENT AND, IF APPROPRIATE, CLEANED UP UNDER THIS PART. USE THE FOLLOWING STATEMENT TO SATISFY N.C.G.S. 143-215.104M(G):

"THIS PROPERTY HAS BEEN CONTAMINATED WITH DRY-CLEANING SOLVENT. A NOTICE OF DRY-CLEANING SOLVENT REMEDIATION IS RECORDED IN THE NASH COUNTY REGISTER OF DEEDS OFFICE AT BOOK \_\_\_\_\_ PAGE \_\_\_\_\_. QUESTIONS CONCERNING THIS MATTER MAY BE DIRECTED TO THE NORTH CAROLINA DIVISION OF WASTE MANAGEMENT SUPERFUND SECTION, DRY-CLEANING SOLVENT CLEANUP ACT (DSCA) PROGRAM, OR ITS SUCCESSOR IN FUNCTION, 1646 MAIL SERVICE CENTER, RALEIGH, NC 27699-1646."



**SYMBOL LEGEND**

- PROPERTY CORNER FOUND
- ⊕ DATUM CONTROL POINT
- SIGN
- ⊕ STORM DRAINAGE MANHOLE
- ▣ GRATED INLET
- ⊕ UTILITY POLE
- ⊕ UTILITY POLE WITH DROP
- ⊕ GUY WIRE / ANCHOR
- ⊕ HVAC UNIT
- ⊕ SEWER MANHOLE
- ⊕ SEWER CLEANOUT
- ⊕ WATER METER
- ⊕ MONITORING WELL
- DESTINATION UNKNOWN

**FLOOD CERTIFICATION:**  
UPON EXAMINATION OF FLOOD INSURANCE RATE MAP, PANEL NUMBER 3801 K OF COMMUNITY NUMBER 370187 (TOWN OF NASHVILLE), BEARING MAP # 3720280100K DATED JUNE 18, 2013, THE SUBJECT PROPERTY LIES IN AND IS AFFECTED BY THE FOLLOWING:  
ZONE "X" = AREAS DETERMINED TO BE OUTSIDE THE 0.2% ANNUAL CHANCE AND FUTURE CONDITIONS 1% ANNUAL CHANCE FLOODPLAIN.

**LINE LEGEND**

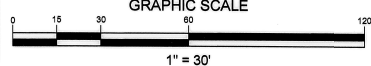
- PROPERTY LINE (PL)
- - - PL NOT SURVEYED
- - - EASEMENT
- - - EDGE OF GRAVEL
- - - CURB & GUTTER
- - - CHAIN-LINK FENCE
- x - x - x - WIRE FENCE
- - - PLASTIC FENCE
- - - OVERHEAD UTILITY WIRES
- - - STORM DRAINAGE PIPE
- - - GRAVITY SEWER

**HATCH LEGEND**

- ▨ GROUNDWATER PLUME
- ▨ AREA A (SOURCE)
- ▨ AREA B

**HATCH LEGEND**

- ▨ CONCRETE
- ▨ PAVEMENT
- ▨ GRAVEL
- ▨ BUILDING



PREPARED FOR:  
**ACCOM TECHNICAL SERVICES**  
OF NORTH CAROLINA, INC.  
5468 WOODBARK BLVD., SUITE 200  
RALEIGH, NC 27607  
(919) 461-1100

PREPARED BY:  
**TAYLOR WISEMAN & TAYLOR**  
ENGINEERS & SURVEYORS  
SUBSURFACE UTILITY ENGINEERS  
2043 ENERGY DRIVE, APEX, NC 27502  
PHONE (919) 297-0865 FAX (919) 297-0800  
NORTH CAROLINA LICENSE NUMBER F-0582



PREPARED BY:  
**SURVEY PLAT**  
EXHIBIT "A" TO THE NOTICE OF DRY-CLEANING SOLVENT REMEDIATION  
OWNERS: TOWN OF NASHVILLE PIN 380119501777  
ACME CLEANERS - DSCA SITE ID DC640009  
200 SOUTH BODDIE STREET  
NASHVILLE TOWNSHIP - NASH COUNTY - NASHVILLE, NC

REVISIONS:

DATE OF SURVEY: NOV. 20, 2025  
SCALE: 1" = 30'  
DRAWN BY: J. FLEMING  
CHECKED BY: R. BOHN, PLS  
PROJECT: 70686.0068.00  
SHEET: 1/1

**EXHIBIT B**  
**PROPERTY LEGAL DESCRIPTION**

Being Lot 2, containing 0.685 acre, more or less, as shown on plat of survey entitled "Survey for Town of Nashville, 200 S. Boddie Street, Nashville, Nashville Twsp., Nash County, North Carolina", dated September 9, 2022, prepared by Donald S. Hilhorst, Professional Land Surveyor, a copy of which is attached hereto for greater certainty of description.

**APPENDIX C-2**  
**NDCSR for OFF-SOURCE PROPERTY:**  
**WILLIAM and DEBORAH BRANTLEY**  
**PIN 380118409753**

## NOTICE OF DRY-CLEANING SOLVENT REMEDIATION

Property Owner: William and Deborah Brantley  
Recorded in Book \_\_\_\_\_, Page \_\_\_\_\_  
Associated plat recorded in Plat Book \_\_\_\_\_, Page \_\_\_\_\_

This documentary component of a Notice of Dry-Cleaning Solvent Remediation (hereinafter "Notice") is hereby recorded on this \_\_\_\_ day of \_\_\_\_\_, 20\_\_\_\_. The survey plat component of the Notice is being recorded concurrently with this documentary component. The real property (hereinafter "Property") which is the subject of this Notice is located at 227 West Church Street, Nashville, Nash County, North Carolina, Parcel Identification Number (PIN) 380118409753.

The Property is contaminated with dry-cleaning solvent, as defined at North Carolina General Statutes (hereinafter "N.C.G.S."), Section (hereinafter "§") 143-215.104B(b)(9), and other contaminants and is one of two parcels that make up the dry-cleaning solvent contamination site (hereinafter "Contamination Site"). This Notice has been approved by the North Carolina Department of Environmental Quality, or its successor in function (hereinafter "DEQ") under the authority of the Dry-Cleaning Solvent Cleanup Act of 1997, as amended, N.C.G.S. § 143-215.104A *et seq.* (hereinafter "DSCA"), and is required to be filed in the Register of Deeds' Office in the county or counties in which the land is located, pursuant to NCGS § 143-215.104I. A Notice will be recorded separately in each chain of title of the Contamination Site.

Groundwater under the Property is contaminated with dry-cleaning solvents associated with dry-cleaning operations at the former ACME Cleaners (DSCA Site DC640009) located at 200 South Boddie Street in Nashville, NC. **A risk assessment of the contaminated property concluded that the dry-cleaning solvent contamination poses no unacceptable risk as long as groundwater on the property is not used as a source of water for any water supply wells.**

Pursuant to N.C.G.S. § 143-215.104I, this Notice is being filed in order to reduce or eliminate the danger to public health or the environment posed by the Property. Attached hereto as **Exhibit A** is a reduction, to 8 1/2" x 11", of the survey plat component of the Notice required by N.C.G.S. § 143-215.104M. The survey plat has been prepared and certified by a professional land surveyor and meets the requirements of G.S. 47-30, and contains the following information required by N.C.G.S. § 143-215.104M:

(1) A description of the location and dimensions of the areas of potential environmental concern with respect to permanently surveyed benchmarks; and

(2) The type, location and quantity of regulated dry-cleaning solvent contamination and other contaminants known to exist on the Property.

Attached hereto as **Exhibit B** is a legal description of the Property that would be sufficient as a description in an instrument of conveyance.

### **USE OF GROUNDWATER PROHIBITED BY STATE AND LOCAL REGULATIONS**

Groundwater on this property contains contaminants that exceed unrestricted use standards. Pursuant to 15A North Carolina Administrative Code 02C .0107(b)(1), “(t)he source of water for any water supply well shall not be from a water bearing zone or aquifer that is contaminated.” Therefore, state law prohibits construction of a water supply well on this property unless it can be demonstrated that the water pumped from the well is not contaminated. Further, pursuant to North Carolina General Statute 87-88(c) and 15A North Carolina Administrative Code 02C .0112(a), no well may be constructed or maintained in a manner whereby it could be a source or channel of contamination of the groundwater supply or any aquifer.

### **FUTURE SALES, LEASES, CONVEYANCES AND TRANSFERS**

When any portion of the Property is sold, leased, conveyed or transferred, pursuant to NCGS § 143-215.104M the deed or other instrument of transfer shall contain in the description section, in no smaller type than that used in the body of the deed or instrument, a statement that the Property has been contaminated with dry-cleaning solvent and, if appropriate, cleaned up under the DSCA.

This provision shall not apply to leases that do not provide for the right to take actions that would violate the prohibitions and restrictions of this Notice.

### **CANCELLATION OF THE NOTICE**

The Notice may, at the request of the Property Owner, be canceled by DEQ after the risk to public health and the environment associated with the dry-cleaning solvent contamination and any other contaminants included in the DSCA Remediation Agreement have been eliminated as a result of remediation of the Property to unrestricted use standards.

**APPROVAL AND CERTIFICATION OF NORTH CAROLINA DEPARTMENT OF ENVIRONMENTAL QUALITY**

The foregoing Notice of Dry-Cleaning Solvent Remediation is hereby approved and certified.

North Carolina Department of Environmental Quality

By: \_\_\_\_\_ Date \_\_\_\_\_  
William F. Hunneke  
Chief, Superfund Section  
Division of Waste Management

STATE OF NORTH CAROLINA  
COUNTY OF WAKE

I, \_\_\_\_\_, a Notary Public of Wake County and State of North Carolina do hereby certify that \_\_\_\_\_ did personally appeared before me this the \_\_\_ day of \_\_\_\_\_, 20\_\_.

\_\_\_\_\_  
Name typed or printed  
Notary Public

My Commission expires: \_\_\_\_\_  
[Stamp/Seal]

**CERTIFICATION OF REGISTER OF DEEDS**

The foregoing documentary component of the Notice of Dry-Cleaning Solvent Remediation, and the associated plat, are certified to be duly recorded at the date and time, and in the Books and Pages, shown on the first page hereof.

Register of Deeds for Nash County

By: \_\_\_\_\_

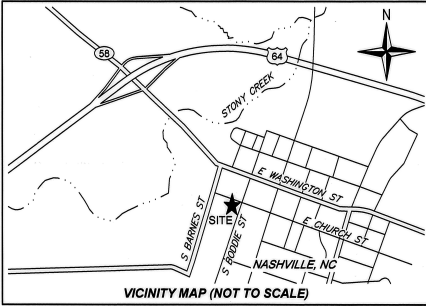
\_\_\_\_\_ Date

Name typed or printed: \_\_\_\_\_

Deputy/Assistant Register of Deeds

**EXHIBIT A**

**SURVEY PLAT REDUCTION**



**CONTAMINATION STATEMENT:**  
GROUNDWATER IN WELL MW-1 AND MW-3 EXCEEDS THE NCEQ 2L WATER QUALITY STANDARD (15A NCA2L0200) FOR THE FOLLOWING CONTAMINANT: TETRACHLOROETHYLENE AND/OR VINYL CHLORIDE.

THE DOCUMENTARY COMPONENT OF THIS NOTICE OF DRY-CLEANING SOLVENT REMEDIATION, WHICH IDENTIFIES CONTROLS OR LIMITATIONS ON THE USE OF THIS PROPERTY, IS RECORDED AT: DEED BOOK: \_\_\_\_\_ PAGE: \_\_\_\_\_

**CERTIFICATE OF REVIEW OFFICER**

STATE OF NORTH CAROLINA

I, \_\_\_\_\_ REVIEW

OFFICER OF \_\_\_\_\_ CERTIFY THAT THE MAP OR PLAT TO WHICH THIS CERTIFICATION IS AFFIXED MEETS ALL STATUTORY REQUIREMENTS FOR RECORDING.

REVIEW OFFICER \_\_\_\_\_ DATE \_\_\_\_\_

**NC DEQ ACKNOWLEDGEMENT**  
APPROVED FOR THE PURPOSES OF N.C.G.S. 143-215.104M

WILLIAM F. HUNNEKE, CHIEF  
SUPERFUND SECTION  
DIVISION OF WASTE MANAGEMENT

**NOTARY CERTIFICATE**

STATE OF \_\_\_\_\_ COUNTY OF \_\_\_\_\_

I, \_\_\_\_\_ A NOTARY PUBLIC OF SAID COUNTY

AND STATE, \_\_\_\_\_ DID

DO HEREBY CERTIFY THAT PERSONALLY \_\_\_\_\_

APPEAR AND SIGN BEFORE ME THIS THE \_\_\_\_\_ DAY OF \_\_\_\_\_

NOTARY PUBLIC (SIGNATURE)

MY COMMISSION EXPIRES \_\_\_\_\_



NC GRID - NAD 83 (2011)

**SURVEY NOTES**

- 1) THE PURPOSE OF THIS PLAT IS TO PROVIDE A CURRENT BOUNDARY SURVEY FOR THE SUBJECT PROPERTY FOR USE WITH THE DRY-CLEANING SOLVENT REMEDIATION PROGRAM OF THE NORTH CAROLINA DEPARTMENT OF ENVIRONMENTAL QUALITY (NCEQ).
- 2) THIS SURVEY IS NOT INTENDED TO REFLECT ALL PHYSICAL FEATURES SITUATED ON THE SUBJECT PROPERTY. ONLY PHYSICAL FEATURES THAT LIE WITHIN CLOSE PROXIMITY OF THE PROPERTY LINES WERE SURVEYED, IN ACCORDANCE WITH BOUNDARY SURVEYING LAWS AND TO REVEAL ANY ENCROACHMENT.
- 3) PROPERTIES SHOWN HEREON ARE SUBJECT TO EASEMENTS AND RESTRICTIONS OF RECORD THAT WOULD BE REVEALED BY A THOROUGH TITLE SEARCH. THIS PLAT SHOULD NOT BE RELIED UPON AS A COMPLETE RECORD OF ALL EASEMENTS THAT MAY AFFECT THESE PROPERTIES.
- 4) ALL DISTANCES AND COORDINATES SHOWN HEREON ARE LOCALIZED, GROUND INFORMATION, UNLESS SPECIFICALLY NOTED AS "GRID".
- 5) THE AREAS AND TYPE OF CONTAMINATION DEPICTED UPON THE MAP ARE APPROXIMATIONS DERIVED FROM THE BEST AVAILABLE INFORMATION AT THE TIME OF FILING.

**SURVEY CONTROL / GRID TIE NOTES**

- 1) DATUM DESCRIPTION: NAD83 (2011) EPOCH: 2010.00 NAVD83 (GEOID 2011)
- 2) UNIT OF MEASUREMENT: U.S. SURVEY FOOT
- 3) GPS FIELD PROCEDURE: REAL TIME NETWORK (RTS)
- 4) DATE OF GPS SURVEY: 11/20/2025
- 5) GPS ANTENNA: TRIMBLE R960 SERIAL # 8422737125
- 6) PUBLISHED/FIXED CONTROL USED: NAME: NCNA PID: DK7679 LATITUDE: 35°59'09.05801"N ELLIPSOID HEIGHT: 34.503 m LONGITUDE: 79°01'11.34165"W GEOID HEIGHT: -34.438 m
- 7) ADJUSTMENT: SURVEY DATA WAS POST PROCESSED WITH THE TRIMBLE BUSINESS CENTER (TBC) USING A NETWORK LEAST SQUARES ADJUSTMENT AT THE 95% CONFIDENCE LEVEL.
- 8) CLASS OF SURVEY: CLASS B
- 9) POSITIONAL ACCURACY: 0.10'
- 10) POINT OF LOCALIZATION: CONTROL POINT #10
- 11) COMBINED FACTOR: 0.99994859

**ABBREVIATIONS AND ACRONYMS**

- CLF CHAIN-LINK FENCE
- DB DEED BOOK
- GIS GEOGRAPHIC INFORMATION SYSTEM
- H/C HANDICAP
- ID IDENTIFICATION
- IPF IRON PIPE FOUND
- MW MONITORING WELL
- NCAC NORTH CAROLINA ADMINISTRATIVE CODE
- NF NOW OR FORMERLY
- PB PLAT BOOK
- PG PAGE
- MNF MASONRY NAIL FOUND
- PIN PARCEL IDENTIFICATION NUMBER
- PLA PLASTIC
- ROP REINFORCED CONCRETE PIPE
- RAW RIGHT-OF-WAY
- ST STREET


GEOLOGICAL POINT ID	NORTHING	EASTING	TOP OF CASE ELEVATION	GROUND ELEVATION
MW-1	810829.32	2305216.58	163.53	164.00
MW-2	810798.64	2305208.18	163.08	163.46
MW-3	810932.21	2305149.75	161.38	161.65
MW-4	810931.76	2305252.31	161.55	161.74
MW-5	810832.68	2305296.00	163.68	164.01
MW-6	810970.62	2305054.21	167.61	157.86
MW-7	810930.05	2305156.99	161.45	161.73

**SURVEYOR'S CERTIFICATION**

I, REX V. BOHN, HEREBY CERTIFY THAT THIS PLAT WAS DRAWN UNDER MY SUPERVISION FROM AN ACTUAL SURVEY MADE UNDER MY SUPERVISION; THAT THE BOUNDARIES NOT SURVEYED ARE CLEARLY INDICATED AS DASHED LINES, DRAWN FROM DEED OR PLAT INFORMATION REFERENCED ON THE FACE OF THIS PLAT; THAT THE POSITIONAL ACCURACY OF THE SURVEY HAS BEEN REPORTED HEREON.

THAT THIS SURVEY IS OF AN EXISTING PARCEL OR PARCELS OF LAND AND DOES NOT CREATE A NEW STREET OR CHANGE AN EXISTING STREET.

THAT THIS PLAT WAS PREPARED IN ACCORDANCE WITH G.S. 47-30 AS AMENDED; WITNESS MY ORIGINAL SIGNATURE, REGISTRATION NUMBER AND SEAL THIS DAY, MARCH 3, 2026.

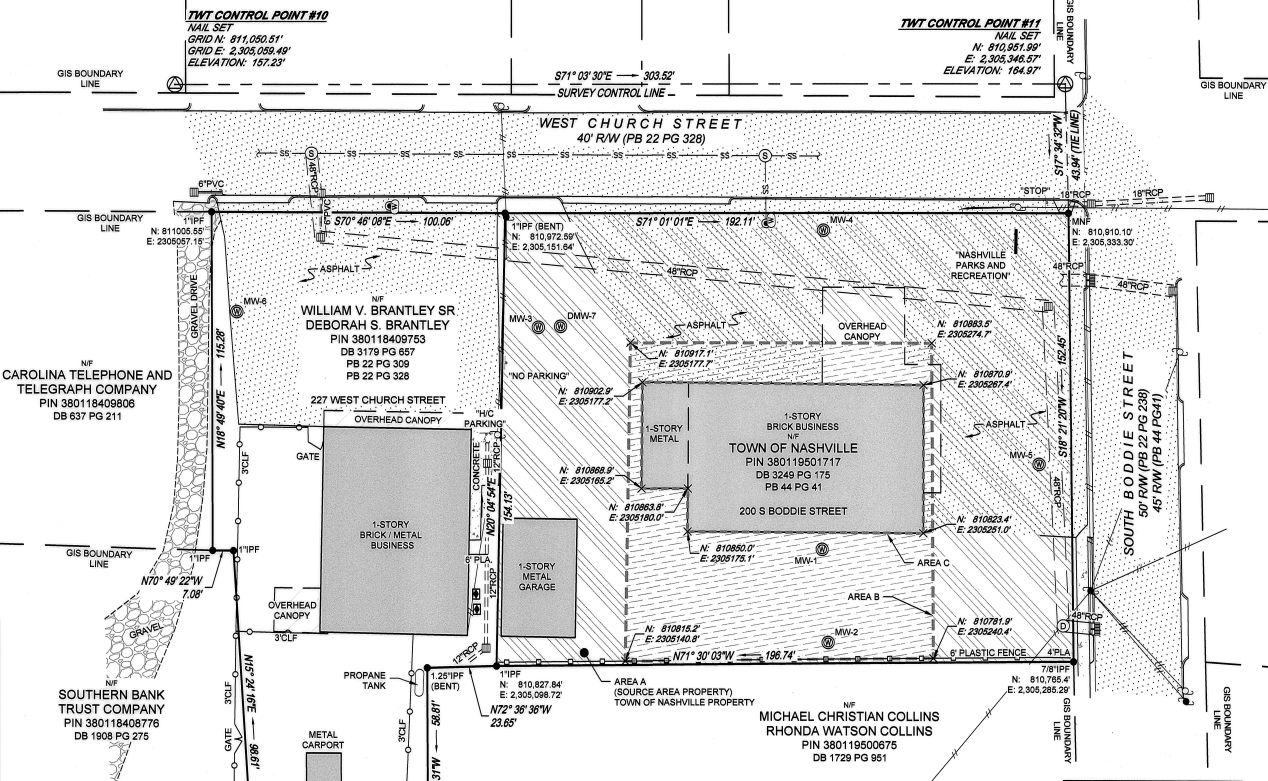


Rex V. Bohn 3/3/26  
REX V. BOHN, P.L.S. N.C. REG. NO. 14-343

**DEED STATEMENT**

N.C.G.S. 143-215.104M(G) REQUIRES THAT WHEN PROPERTY FOR WHICH A NOTICE OF DRY-CLEANING SOLVENT REMEDIATION HAS BEEN FILED IS SOLD, LEASED, CONVEYED OR TRANSFERRED, THE DEED OR OTHER INSTRUMENT OF TRANSFER SHALL CONTAIN IN THE DESCRIPTION SECTION, IN NO SMALLER TYPE THAN THAT USED IN THE BODY OF THE DEED OR INSTRUMENT, A STATEMENT THAT THE PROPERTY HAS BEEN CONTAMINATED WITH DRY-CLEANING SOLVENT AND, IF APPROPRIATE, CLEANED UP UNDER THIS PART. USE THE FOLLOWING STATEMENT TO SATISFY N.C.G.S. 143-215.104M(G):

"THIS PROPERTY HAS BEEN CONTAMINATED WITH DRY-CLEANING SOLVENT. A NOTICE OF DRY-CLEANING SOLVENT REMEDIATION IS RECORDED IN THE NASH COUNTY REGISTER OF DEEDS' OFFICE AT BOOK \_\_\_\_\_ PAGE \_\_\_\_ QUESTIONS CONCERNING THIS MATTER MAY BE DIRECTED TO THE NORTH CAROLINA DIVISION OF WASTE MANAGEMENT, SUPERFUND SECTION, DRY-CLEANING SOLVENT CLEANUP ACT (DSCA) PROGRAM, OR ITS SUCCESSOR IN FUNCTION, 1646 MAIL SERVICE CENTER, RALEIGH, NC 27699-1046."



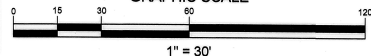
- SYMBOL LEGEND**
- PROPERTY CORNER FOUND
  - ⊕ DATUM CONTROL POINT
  - SIGN
  - STORM DRAINAGE MANHOLE
  - ▭ GRATED INLET
  - UTILITY POLE
  - UTILITY POLE WITH DROP
  - GUY WIRE / ANCHOR
  - ☒ HVAC UNIT
  - ⊕ SEWER MANHOLE
  - ⊕ SEWER CLEANOUT
  - ⊕ WATER METER
  - ⊕ MONITORING WELL
  - DESTINATION UNKNOWN

**FLOOD CERTIFICATION:**  
UPON EXAMINATION OF FLOOD INSURANCE RATE MAP, PANEL NUMBER 3801 K OF COMMUNITY NUMBER 370167 (TOWN OF NASHVILLE), BEARING MAP # 3723080100K DATED JUNE 18, 2015, THE SUBJECT PROPERTY LIES IN AND IS AFFECTED BY THE FOLLOWING:  
ZONE "X" AREAS DETERMINED TO BE OUTSIDE THE 0.2% ANNUAL CHANCE AND FUTURE CONDITIONS 1% ANNUAL CHANCE FLOODPLAIN.

- LINE LEGEND**
- PROPERTY LINE (PL)
  - - - PL NOT SURVEYED
  - - - EASEMENT
  - - - EDGE OF GRAVEL
  - - - CURB & GUTTER
  - ○ ○ ○ ○ CHAIN-LINK FENCE
  - ○ ○ ○ ○ WIRE FENCE
  - ○ ○ ○ ○ PLASTIC FENCE
  - — — OVERHEAD UTILITY WIRES
  - - - STORM DRAINAGE PIPE
  - - - GRAVITY SEWER

- HATCH LEGEND**
- ▨ GROUNDWATER PLUME
  - ▨ AREA A (SOURCE)
  - ▨ AREA B

- HATCH LEGEND**
- ▨ CONCRETE
  - ▨ PAVEMENT
  - ▨ GRAVEL
  - ▨ BUILDING



PREPARED FOR:  
**AFCOM TECHNICAL SERVICES**  
OF NORTH CAROLINA, INC.  
5438 WADE PARK BLVD, SUITE 200  
RALEIGH, NC 27607  
(919) 461-1100

PREPARED BY:  
**TAYLOR WISEMAN & TAYLOR**  
ENGINEERS & SURVEYORS  
SUBSURFACE UTILITY ENGINEERS  
2043 ENERGY DRIVE, APEX, NC 27502  
PHONE (919) 297-0085 FAX (919) 297-0080  
NORTH CAROLINA LICENSE NUMBER: F-0362



PREPARED BY:  
**SURVEY PLAT**  
EXHIBIT "A" TO THE NOTICE OF DRY-CLEANING SOLVENT REMEDIATION  
OWNERS: WILLIAM AND DEBORAH BRANTLEY  
PIN 380118409753  
ACME CLEANERS - DSCA SITE ID DC640009  
227 W CHURCH STREET  
NASHVILLE TOWNSHIP - NASH COUNTY - NASHVILLE, NC

**REVISIONS:**

DATE OF SURVEY:	NOV. 20, 2025
SCALE:	1" = 30'
DRAWN BY:	J. FLEMING
CHECKED BY:	R. BOHN, PLS
PROJECT:	70686.6068.00
SHEET:	1 / 1

**EXHIBIT B**

**LEGAL DESCRIPTION FOR PROPERTY**

Being Lot 1, containing 0.425 acres as shown on that certain map or plat entitled "Property of Warren Evans" dated August 22, 1994, by Chamblee & Strickland, Land Surveying, a plat of which is recorded in Plat Book 22, page 328, Nash Registry.

**APPENDIX D**  
**EXAMPLE ANNUAL CERTIFICATION OF**  
**LAND USE RESTRICTIONS**

JOSH STEIN  
Governor  
D. REID WILSON  
Secretary  
MICHAEL SCOTT  
Director



<date>

Town of Nashville  
PO Box 987  
Nashville, NC, 27856-0987

Subj: Annual Certification of Land-Use Restrictions  
ACME Cleaners, 200 South Boddie Street  
Nashville, Nash County, North Carolina  
DSCA Site ID DC640009

Dear Town of Nashville:

On <date>, the Division of Waste Management made a “No Further Action” decision for the above referenced site. As part of that decision, it was determined that land-use restrictions were necessary to ensure protection of human health and the environment. The land-use restrictions for this site are specified in the Notice of Dry-Cleaning Solvent Remediation (Notice) signed by the property owner and the Division of Waste Management.

As owner of at least a portion of the DSCA Site, you are required to comply with Condition [redacted] of the Notice by submitting to DEQ a notarized Annual Certification of Land-Use Restrictions certifying that the Notice remains recorded at the Nash County Register of Deeds’ office and that the Land-Use Restrictions are being complied with. Please complete the enclosed Annual Certification of Land-Use Restrictions and return it to me on or before **January 31, 20\_\_** at the following address:

**NCDEQ**  
**Division of Waste Management**  
**DSCA/David Kwiatkowski**  
**1646 Mail Service Center**  
**Raleigh, NC 27699-1646**

In accordance with § 143-215.104M(f), any person who fails to comply within the time specified in this letter, shall then be subject to the applicable enforcement procedures. The Notice further states that if a land-use restriction is violated, the owner of the contamination site at the time the land-use restriction is violated, the owner’s successors and assigns, and the owner’s agents who direct or contract for alteration of the contamination site in



North Carolina Department of Environmental Quality | Division of Waste Management  
217 West Jones Street | 1646 Mail Service Center | Raleigh, North Carolina 27699-1646  
919.707.8200

violation of a land-use restriction shall be liable for remediation of all contaminants to unrestricted use standards.

If you have any questions concerning these documents or the site, please contact me at (919) 707-8230 or via email at [David.Kwiatkowski@deq.nc.gov](mailto:David.Kwiatkowski@deq.nc.gov).

Sincerely,

David Kwiatkowski, Project Manager  
DSCA Remediation Unit  
Superfund Section  
Division of Waste Management

Attachments: Annual Certification of Land-Use Restrictions form

cc: DSCA Site ID DC640009 File



North Carolina Department of Environmental Quality | Division of Waste Management  
217 West Jones Street | 1646 Mail Service Center | Raleigh, North Carolina 27699-1646  
919.707.8200

**Annual Certification of Land-Use Restrictions**

**Site Name:** ACME Cleaners  
**Site Address:** 200 South Boddie Street, Nashville, Nash County  
**DSCA ID No:** DC640009

**ANNUAL CERTIFICATION of LAND-USE RESTRICTIONS**

Pursuant to land-use restriction number [ ] (the land-use restrictions are included as part of this form for reference) in the Notice of Dry-Cleaning Solvent Remediation (Notice) signed by <property owner or authorized designee> (property owner at time of recordation) and recorded in Deed Book <blank>, Page <blank> on <date> at the Nash County Register of Deeds Office, <property owner or authorized designee> hereby certifies, as the current owner of at least part of the property that is the subject of the Notice, that the Notice remains recorded at the Nash County Register of Deeds office and the land-use restrictions therein are being complied with.

Duly executed this \_\_\_\_ day of \_\_\_\_\_, 20\_\_.

<property owner or authorized designee>

By: \_\_\_\_\_

Name typed or printed:

STATE OF \_\_\_\_\_  
COUNTY OF \_\_\_\_\_

I, \_\_\_\_\_, a Notary Public of the county and state aforesaid, certify that \_\_\_\_\_ personally came before me this day and the foregoing certification was signed by him/her.

WITNESS my hand and official stamp or seal, this \_\_\_\_ day of \_\_\_\_\_, 20\_\_.

\_\_\_\_\_  
Name typed or printed:  
Notary Public

My Commission expires: \_\_\_\_\_  
[Stamp/Seal]

**APPENDIX E**  
**EXAMPLE DOCUMENTS ANNOUNCING**  
**PUBLIC COMMENT PERIOD**

JOSH STEIN  
Governor  
D. REID WILSON  
Secretary  
MICHAEL SCOTT  
Director



<Date>

<name>, <City Manager/County Health Director>  
<address>  
<city>, NC <zip>

Subj: Remediation of Dry-Cleaning Solvent Contamination  
DSCA Site ID DC640009  
ACME Cleaners 200 South Boddie Street, Nashville, NC

Dear <name>:

The Dry-Cleaning Solvent Cleanup Act of 1997 (DSCA), North Carolina General Statutes (N.C.G.S.) Sections 143-215.104A through 143-215.104U, provides for the assessment and remediation of properties that may have been or were contaminated by chlorinated solvents. To satisfy the requirements of N.C.G.S. 143-215.104L, this letter serves as the **Notice of Intent to Remediate a Dry-Cleaning Solvent Facility or Abandoned Site** (NOI) approved by the North Carolina Department of Environmental Quality (DEQ).

The NOI must provide, to the extent known, a legal description of the location of the DSCA Site, a map showing the location of the DSCA Site, a description of the contaminants involved and their concentrations in the media of the DSCA Site, a description of the intended future use of the DSCA Site, any proposed investigation and remediation, and a proposed Notice of Dry-Cleaning Solvent Remediation (NDCSR) prepared in accordance with N.C.G.S. Section 143-215.104M. The required components of the NOI are included in the attached Risk Management Plan, and are available during the public comment period on our website. If you would like to view the documents, please go to [deq.nc.gov/ncdsca](http://deq.nc.gov/ncdsca) and select "DSCA Public Notices and Announcements" on the right-hand side of the web page.

The DSCA Program is providing a copy of the NOI to all local governments having jurisdiction over the DSCA Site. A 30-day public comment period is being held from <date>, until <date>. Written comments may be submitted to DEQ no later than <date>. Written requests for a public meeting may be submitted to DEQ no later than <date>. All such comments and requests should be sent to:

David Kwiatkowski, DSCA Remediation Unit  
Division of Waste Management, NCDEQ  
1646 Mail Service Center  
Raleigh, North Carolina 27699-1646

A Summary of the NOI is being published in the Nashville Graphic, copies are being sent to owners of property within and contiguous with the area of contamination, and a copy of the Summary will be conspicuously posted at the Site during the public comment period.



North Carolina Department of Environmental Quality | Division of Waste Management  
217 West Jones Street | 1646 Mail Service Center | Raleigh, North Carolina 27699-1646  
919.707.8200

If you have any questions, please feel free to contact me at (919)707-8230.

Sincerely,

[SIGNATURE]

David Kwiatkowski, DSCA Project Manager  
Division of Waste Management, NCDEQ

cc: DSCA Site ID DC640009 File



North Carolina Department of Environmental Quality | Division of Waste Management  
217 West Jones Street | 1646 Mail Service Center | Raleigh, North Carolina 27699-1646  
919.707.8200

**Public Notice**

**SUMMARY OF NOTICE OF INTENT TO REMEDIATE A DRY-CLEANING  
SOLVENT FACILITY OR ABANDONED SITE**

**N.C. Department of Environmental Quality  
Division of Waste Management  
Dry-Cleaning Solvent Cleanup Act (DSCA) Program**

ACME Cleaners  
DSCA Site ID DC640009

Pursuant to N.C.G.S. §143-215.104L, on behalf of the Town of Nashville, the North Carolina Department of Environmental Quality's (NCDEQ's) private contractor has prepared a Notice of Intent to Remediate a Dry-Cleaning Solvent Facility or Abandoned Site (NOI). The purpose of this Summary of the NOI is to notify the community of the proposed remedy for the contamination site and invite comment on the proposed remedy.

ACME Cleaners formerly conducted dry-cleaning operations at the at 200 South Boddie Street, in Nashville, North Carolina. The property is currently occupied by the Nashville Parks and Recreation Department. Dry-cleaning solvent contamination in soil and/or groundwater has been identified at the following parcel(s):

200 South Boddie Street in Nashville; Parcel No. 380119501717  
227 West Church Street, in Nashville; Parcel No. 380118409753

An investigation of the extent of contamination has been completed. A risk assessment of the contaminated properties concluded that the contamination poses no unacceptable risks. A Risk Management Plan (RMP) has been prepared which proposes using land-use controls to prevent current and future risks at the affected properties.

The elements of the complete NOI are included in the RMP which is available online at [deq.nc.gov/ncdsca](http://deq.nc.gov/ncdsca) under "DSCA Public Notices and Announcements".

***The public comment period begins [REDACTED], 20 [REDACTED], and ends [REDACTED], 20 [REDACTED].***

Comments must be in writing and submitted to NCDEQ no later than [REDACTED], 20 [REDACTED]. Written requests for a public meeting may be submitted to NCDEQ no later than [REDACTED], 20 [REDACTED]. Requests for additional information should be directed to David Kwiatkowski at (919)707-8230. All comments and requests should be sent to:

David Kwiatkowski, DSCA Remediation Unit  
Division of Waste Management, NCDEQ  
1646 Mail Service Center  
Raleigh, North Carolina 27699-1646

JOSH STEIN  
Governor  
D. REID WILSON  
Secretary  
MICHAEL SCOTT  
Director



<date>

<property owner>  
<address>  
<city, state, zip>

Subj: Dry-Cleaning Solvent Contamination Associated with ACME Cleaners, 200 South Boddie Street, Nashville, Nash County, NC DSCA ID DC640009

Dear <property owner>:

The Dry-Cleaning Solvent Clean-up Act (DSCA) Program has completed an assessment of the dry-cleaning solvent contamination associated with the ACME Cleaners at 200 South Boddie Street in Nashville. The property is currently occupied by the Town of Nashville Parks and Recreation Department. A Risk Management Plan (RMP) to address the site contamination has been prepared. You are receiving this letter in accordance with the DSCA Program's statutes, which provide the community an opportunity to review and comment on the proposed RMP. Attached is a *Summary of the Notice of Intent to Remediate a Dry-Cleaning Solvent Facility or Abandoned Site* which provides a brief description of the proposed remedy, a web link with more details, and the dates and procedures for commenting on the proposed RMP. We ask that you review these documents. If you do not have access to the internet, we ask that you contact us to request a hard copy.

You are also receiving this letter because your property at <address of property where 2C notice will be filed> lies within an area where dry-cleaning solvents have been detected in groundwater. An evaluation of the risks concluded that the contamination poses no unacceptable risks for the current use of your property. However, because groundwater under your property is contaminated, state regulations prohibit the installation of a water supply well on this property. If the RMP is approved, a notice will be recorded in the chain of title indicating that groundwater is contaminated with dry-cleaning solvents and that regulations prohibit installation of a water supply well into a contaminated aquifer.

If you would like to see an example of this notice, please go to [deq.nc.gov/ncdsca](http://deq.nc.gov/ncdsca) and click "DSCA Public Notices and Announcements" on the right-hand side of the web page. Open the "Risk Management Plan" for the ACME Cleaners (DC640009) site and see Attachment [#]. If the proposed remedy is approved, you will be sent a letter describing your rights to appeal the decision to file such a notice in the chain of title, and providing you the option of filing the notice yourself.



North Carolina Department of Environmental Quality | Division of Waste Management  
217 West Jones Street | 1646 Mail Service Center | Raleigh, North Carolina 27699-1646  
919.707.8200

If you have questions, please contact me at [David.Kwiatkowski@deq.nc.gov](mailto:David.Kwiatkowski@deq.nc.gov) or (919) 707-8230.

Sincerely,

[SIGNATURE]

David Kwiatkowski, DSCA Project Manager  
Division of Waste Management, NCDEQ

Attachments: Summary of the NOI

cc: DSCA Site ID DC640009 File



North Carolina Department of Environmental Quality | Division of Waste Management  
217 West Jones Street | 1646 Mail Service Center | Raleigh, North Carolina 27699-1646  
919.707.8200

JOSH STEIN  
Governor  
D. REID WILSON  
Secretary  
MICHAEL SCOTT  
Director



<date>

<property owner>  
<mailing address>  
<city, state, zip>

Subj: Dry-Cleaning Solvent Contamination at ACME Cleaners, 200 South Boddie Street, Nashville, Nash County, NC DSCA ID DC640009

Dear <property owner>:

You are receiving this letter because your property at <adjacent property address> is adjacent to an area contaminated with dry-cleaning solvents. There are no actions required on your part and your property is not contaminated. This letter is only for notification purposes. The Dry-Cleaning Solvent Clean-up Act (DSCA) Program has completed an assessment of the dry-cleaning solvent contamination associated with the ACME Cleaners at 200 South Boddie Street in Nashville. The property is currently occupied by the Town of Nashville Parks and Recreation Department. A remedial strategy to address the site contamination has been prepared, and in accordance with our program's statutes, the community has an opportunity to review and comment on the proposed strategy.

The attached Summary of the Notice of Intent to Remediate a Dry-Cleaning Solvent Facility or Abandoned Site (NOI) provides a brief description of the proposed remedy, a web link to the complete NOI, and the dates and procedures for commenting on the proposed remedy. If you do not have access to the internet and wish to view this document, we ask that you contact us to request a hard copy of the complete NOI.

If you have questions, please contact me at David.Kwiatkowski@deq.nc.gov or (919) 707-8230.

Sincerely,

[SIGNATURE]

David Kwiatkowski, DSCA Project Manager  
Division of Waste Management, NCDEQ

Attachments: Summary of the NOI

cc: DSCA Site ID DC640009 File



North Carolina Department of Environmental Quality | Division of Waste Management  
217 West Jones Street | 1646 Mail Service Center | Raleigh, North Carolina 27699-1646  
919.707.8200