NORTH CAROLINA DEPARTMENT OF ENVIRONMENTAL QUALITY
DIVISION OF ENERGY, MINERAL, AND LAND RESOURCES
WILLAM E. TOBY VINSON, JR., DIRECTOR
DWAIN M. VEACH, STATE GEOLOGIST AND SECTION CHIEF
NORTH CAROLINA GEOLOGICAL SURVEY

Research was supported by the U.S. Geological Survey, National Cooperative Mapping Program under STATEMAP award numbers G23AC00464 and G24AC00339. The views and conclusions contained in this document are those of the authors and should not be interpreted as necessarily representing the official policies, either express or implied, of the U.S. Government. This map and explanatory information is submitted for publication with the understanding that the United States Government is authorized to reproduce and distribute reprints for governmental use.

OVERVIEW

This map is a work in progress and will be revised upon completion of the Rocky Mount 100K sheet. Walstonburg 7.5 Minute Quadrangle is one of four 7.5 minute quadrangles ranked highest priority for detailed, 3D subsurface mapping on NC's Coastal Plain. The 4-quad area includes Falkland, Farmville, Walstonburg and Fountain quadrangles. The 4-quads straddle the Surry Paleoshoreline complex and are key to defining Early Pleistocene stratigraphic units that mantle vast areas of NC's Coastal Plain. The 4-quad area is also included in the 16 quads in the Rocky Mount 100K sheet (NCGS OFR 2025-08), the subject of multi-year deliverables to map the 32 quadrangles in the Rocky Mount 100K sheet (FY23 STATEMAP deliverable).

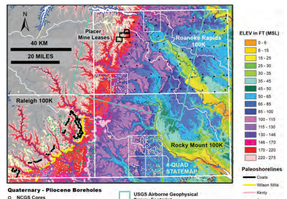

Figure 1. LiDAR basemap above shows distribution of major terraces and paleoshorelines (from Daniels and Kane, 2001; terminology from Daniels and others, 1984)), and the position of detailed study areas that included cores to define stratigraphic units. The Surry paleoshoreline separates the Sunderland terrace (purple) from the Wicomico terrace (dark blue). The Kenly paleoshoreline (pink) follows the boundary between the Sunderland (purple) and Coharie (red) terraces. The Bacons Castle formation forms the surficial unit west of the Surry paleoshoreline in Virginia (Mixon and others, 1989). Other Early Pleistocene units associated with the Surry paleoshoreline (Mixon and others, 1989) are the Moorings unit (barrier island) embedded in the paleoshoreline locally, and downstepping units, the Windsor and Charles City formations, east of the paleoshoreline. The Bacon's Castle or its NC equivalent pinches out at the toe of the Kenly paleoshoreline, as demonstrated by NCGS data collected in Drake and Red Oak quadrangles for EARTH MRI mapping.

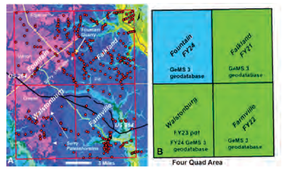

Figure 2. A. FY23 Data distribution (cores) in 4-quad area (Farmville, Fountain, Falkland, Walstonburg) that includes the Early Pleistocene Surry Paleoshoreline. Here, the USGS' 3D subsurface mapping method was applied (Newell and Dejong, 2011; Hughes, 2010). Basemap is LiDAR (color ramps on elevation: pink and purple > 30 m; blues, greens yellow < 30 m). The US 64/264 transportation corridor and county boundaries are shown. B. Recent STATEMAP deliverables auuathored by NCGS staff.

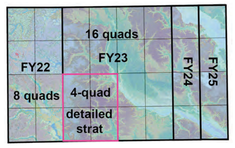

Figure 3. Export from ArcGIS Pro ™ of Rocky Mount 100K map showing 2004 QL2 LiDAR data (source, USGS recompiled into four quadrangle tiles for ease of use) and areas of study over four STATEMAP cycles. Note that the four-quad detailed study quadrangle maps are included in the Rocky Mount sheet. Stratigraphic data collected over many STATEMAP cycles will be utilized to define stratigraphic units for interstate correlation purposes and form the basis for future three-dimensional compilations of Quaternary facies.

The 4-quad area was justified for detailed mapping for two reasons:

Science Justification: Despite wide use, sequence stratigraphy is not yet included in stratigraphic codes (Catuneanu and others, 2009). The 4-quad area which includes the Surry paleoshoreline, is useful for integrating sequence stratigraphy, and stratigraphic nomenclature for the Pliocene and Early Pleistocene section. Science questions are: What is the sequence stratigraphic framework of Early Pleistocene strata near the Surry paleoshoreline? How do these units relate to global coastal onlap cycles, marine isotope stages, systems tracts, parasequences, and relict geomorphic features? Ideas tested are that the Surry shoreline marks the transition from normal to forced regression, and that each allo-unit is a chronostratigraphic slab (Pattison, 2010). Recent Sr 87/86 isotope dates on fossils place the base of the Quaternary here as Calabrian, correlating with MIS 63 (Farrell and Thornton, 2020; Wehmiller et al, 2012).

Characterizing Facies-Controlled Economically Valuable Placers: In Coastal Depositional Systems, heavy minerals commonly occur in shoreface, ebb-tidal delta, beach ridge accretion plains, and other fine-grained sand and heterolithic (interlayered sand and mud) facies. Distribution of these facies is predictable along ancient shorelines, but requires 3D subsurface analysis to identify, confirm, and quantify their thickness, extent and economic value. NCGS is currently mapping these facies near the Surry and older paleoshorelines in the Fall Zone (EARTH MRI), along-strike or near new mine leases.

DATSETS UTILIZED – TO INTERPRET GEOMORPHOLOGY

Geologic maps of the Coastal Plain are historically based on morphostratigraphic units interpreted from non-standardized (sources)—low-resolution, 2 m, 5 ft and 10 ft contour intervals depicted on 7.5-minute topographic quadrangles. The landform elements in the current map, defined as Digital Map Units (DMUs), were interpreted from high-resolution LiDAR basemaps. This 4-quad area is also a component of the Rocky Mount 100K sheet, that will contribute to a revised geomorphic model of Coastal Plain evolution based on landform elements interpreted from LiDAR.

LiDAR origin: 2004 LiDAR (original source 20 ft DEMs from NC Flood Plain Mapping Program), Q2, 10ft DEMs downloaded from the USGS website and reprojected as STATE PLANE NAD 83 meters. Landform elements were interpreted from hillshade, slope and contour lines (1 m, 0.5 m and 0.25 m) derived from the elevation grids and orthoimages (county) dated circa 2011 (these best matched the 2004 LiDAR data). More recent QL1 LiDAR data was constantly undergoing updating for the area. For a standardized unchanging dataset, the QL2 2004 data was chosen.

Prior to the late-stage (2022) download of LiDAR from the USGS website, NCGS staff (Farrell and Amy Keyworth) processed and tiled the 20 DEMS from the NC Flood Plain Mapping Program in house. It is confirmed that the contour lines in both data sets (10FT DEMs from USGS versus 20FT DEMs from NC) are exactly the same, although tiled differently.

The map shown here includes components (roads, geography, etc) of a geopdf (NC_Walstonburg_20220823_TM_geo) downloaded from the USGS website. This was edited in Adobe Acrobat Pro so that all layers except for map collar and road features were turned off. Polygon shapefiles depicting DMUs and core locations were draped over the geopdf and the polys were made 40% transparent. Polygons are draped over a 50% transparent hillshade. Contours shown are 2 m contours derived from the LiDAR.

Contours (2 m contour interval) are derived from the 10 ft DEM rasters (2004 QL2 LiDAR); the grids were geoprocessed using tools in the ARC GIS Pro Toolbox. The input raster was smoothed using the Focal Statistics tool (Image Analyst Tools, Statistical, Focal Statistics). The Neighborhood was defined as Rectangular cell (Unit type) with a Width of 10 m and a Height of 10 m (Projection of map is North Carolina State Plane NAD83 Meters). The chosen Statistics type was 'Mean'. The Contour tool (Spatial Analyst Tools, Surface, Contour) was utilized to create 2 m and 10 m contours from the smoothed grid. The contour lines were smoothed using the Smooth Line tool (Cartography Tools, Generalization, Smooth Line). The selected Smoothing Algorithm was the 'Polynomial Approximation with Exponential Kernal (PAEK)' with an assigned Smoothing Tolerance of 100-meters. Lastly, the attribute table for the contour lines was edited to delete all lines less than 150 m in length. The 10 m contours are labelled in the map.

BACKGROUND

In the 4-quad area, NCGS collected subsurface data incrementally over many STATEMAP cycles. Coring was expensive and NCGS did not own a Geoprobe rig until 2016. To date, 2029 ft of shallow core were collected at 46 borehole locations in the Walstonburg Quadrangle. The coring methods included: Geoprobing, split-spoon coring, and wireline/mud-rotary drilling. The highest quality data for the shallow subsurface was collected with the NCGS's Geoprobe. Other methods (wireline/mud-rotary) could recover the deeper, more consolidated older section, but commonly lost the shallow Quaternary stratigraphy due to shallow overpressure zones (heaving sands). Natural gamma logs were collected at boreholes drilled by the NC DENR DEQ for EPA Non-Point Source grants. Temporary wells were installed in open boreholes: these were cased with PVC, logged, and uninstalled and plugged after collection of the natural gamma log. (Geoprobe, Inc. does not have a downhole tool for logging natural gamma emissions).

FUTURE WORK

Over the FY21-FY24 STATEMAP funding cycles, maps for the four quads were completed as stand-alone deliverables. In FY25, all four quads will be completed along with GeMS geodatabases for each map. Once the four-quads are completed, the stratigraphic data will be compiled into a 3D database (future STATEMAP Proposal). These cores and the 3D distribution of sedimentary facies and bounding surfaces will ultimately be used to define new formalized stratigraphic units, in conjunction with the interstate correlation activities funded by the USGS for the NC/VA Coastal Plain. For the current map product, the landform elements depicted are informal units, that are an intermediate step to grouping these, integrating with the subsurface analysis to define new formal units. Subsurface data will be shown in future versions of this map as the DMUs are updated, and stratigraphic units are proposed for NC's stratigraphy. As mapping proceeds from west to east across the Rocky Mount 100K sheet, the morphostratigraphic model will be revised to accommodate new data.

CONTRIBUTERS

Erik D. Thornton was the principal collaborator with respect to running the drilling operation in the 4-quad area and the compilation of stratigraphy. Amy Keyworth was a major contributor with respect to processing and tiling LiDAR in house during early phases of this mapping. Other NCGS geologists who assisted with field work include: Katie Cummings, Colby Brown, Calley Anthony, McKenzie Hamilton, Stalin Rosero Pozo, Kevin Smith, Walt Haven, Bob Brooks, Sean Groom and Laura DeMoe. Dennis Foyles drilled the Geoprobe cores.

The late H.E. Mew, Jr. of the Division of Water Quality was instrumental in including NCGS as a partner in a joint federal-state collaboration (NC DWQ /USGS/EPA/NCGS) funded by the EPA's 319H grant program to map shallow aquifers and confining units and integrate these studies with groundwater monitoring and water quality studies. This permitted collection of deep cores (wireline/mud rotary) with downhole natural gamma logs. Timothy Spruill and Doug Smith of the U.S. Geological Survey also participated in the field work.

This geologic map was funded by the USGS National Cooperative Geologic Mapping Program, award numbers G23AC00464 and G24AC00339. The views and conclusions contained in this document are those of the authors and should not be interpreted as necessarily representing the official policies, either express or implied, of the U.S. Government. This map and explanatory information is submitted for publication with the understanding that the United States Government is authorized to reproduce and distribute reprints for governmental use.

This geologic map was funded in part by the USGS National Cooperative Geologic Mapping Program

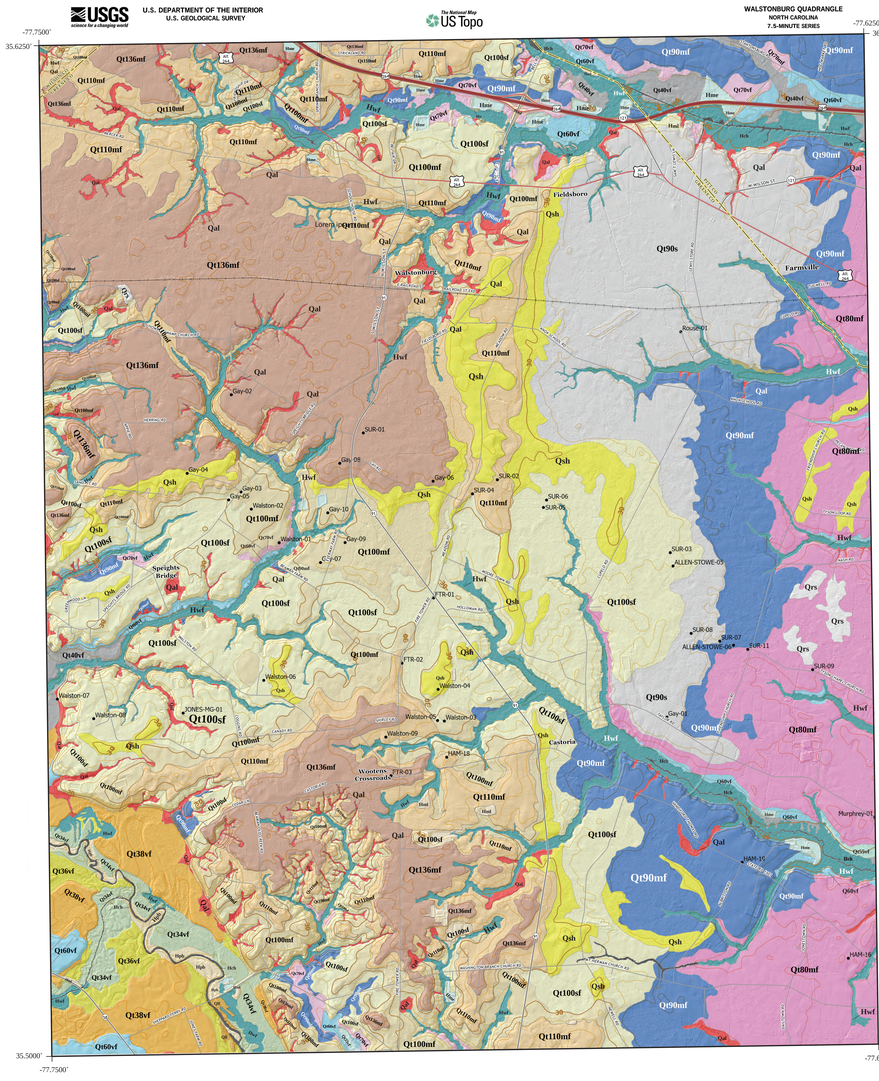

SURFICIAL GEOLOGIC MAP UNITS/GEOMORPHIC LANDFORM ELEMENTS

HOLOCENE LANDFORM ELEMENTS

Hme Man-Made Excavation – Man-made excavations such as ponds, lakes and lagoons that are commonly infilled with water; may be associated with spoil heaps, dams and mining operations.

Hml Modified Land – Undifferentiated modfied land that includes man-made earthen structures such as spoil piles from mining and dredging, dams associated with ponds and lagoons, roadways (cuts and causeways) that interfere with the natural landscape, and associated excavations.

Hch Stream Channel – Natural stream and river channels; may be dredged and straightened.

Hwf Wetland Flat (Holocene) – Vegetated wetland flat at base of incised valleys; commonly with an anastomosed channel network activated during flood stage. Hwf is the main component of the active flood plain; it may be drained by a single main channel, which is commonly trenched and straightened by human activity. Locally or seasonally, Hwf may become lacustrine. Basal quartz sand fines up into organic-rich sand and mud. Deposits are typically less than 3 m thick. Flat is typically flanked by colluvium, alluvial fan, and partly buried channel belts. It is incised into pre-existing deposits and may be separated stepwise from other active or inactive wetland flats. Upstream, especially in first order streams, the flat narrows and is replaced by undifferentiated Quaternary alluvium. the wetland flat rises in elevation across the Coastal Plain in drainages from sea level (bay head delta in estuaries) to the Fall Zone. It is intermittently replaced by **Hpb**, the Holocene point bar complex. Downstream and in large river systems, **Hwf** is replaced by large-scale point bar complexes, and is restricted to low-lying flood basins between meander belts. Upstream in the Fall Zone, Hwf may merge with older terraces and colluvium.

Hpb Point bar complex (Holocene) – The Holocene point bar complex is part of the active flood plain and occurs in two settings. It intermittently replaces the wetland flat (Hwf) along incised drainages that typically lack a major channel. Along major streams, Hpb occurs as a small-scale narrow complex adjacent to the principal channel, where it is the 'zone in which the channel meanders'. In this setting, Hpb is incised (1-2 m) into a slightly older, higher elevation point bar complex, which becomes active during major floods.

Hsc Side Valley Colluvium – A narrow zone of colluvium marginal to the wetland flat or other feature; at the base of slopes and in association with breaklines in topographic relief.

UNDIFFERENTIATED HOLOCENE/PLEISTOCENE LANDFORM ELEMENTS

Qal Undifferentiated Quaternary alluvium – Qal is here specifically defined as valley-fill alluvium, colluvium, feeder channels and alluvial fans that are upstream components of the currently active landscape (Holocene depositional system). In many cases, sediment may be Pleistocene or Pliocene in age. Typically, Qal occurs upstream or updrainage from the Holocene wetland flat (Hwf, Hwf2) and is common in first order streams. It is not flat, but may have an irregular surface. Surfaces of some colluvial deposits and alluvial fans are concave downward. Incised feeder channels may lead down slope from sediment sources to fan sinks, especially in areas where clay-rich sediment forms steep banks that separate terraces.

Qrs Remobilized sand – Remobilized sand refers to sands that through a variety of processes now form topographic highs in otherwise flat landscapes. Qrs map units may help identify rims affiliated with Carolina Bays, sand ridges, or undifferentiated high-standing sand accumulations. An alternative interpretation is that, in certain cases, these are erosion resistant remnants of the older, higher landform elements that are mud-dominated, rather than sand dominated. This can only be resolved by direct drilling into the features.

Qbf Barforms – Transverse or attached barforms with several possible origins. Barforms that postdate the Hwf and incised valley terraces may have formed in response to Holocene major flood events that impacted the local basin. Alternatively, these barforms may be remnants of older point bar deposits that are currently undergoing burial by the Holocene wetland flat.

Qsh Shoreline sand – Shoreline marker unit helps emphasize shoreline landforms such as barrier islands, strand lines,shorefaces, alongshore bars, barrier islands, and dunes.

Qlf Levee overwash fans – overwash fans along channels, that form during overtopping of natural levees during floods; usually associated with point bar complexes.

QUATERNARY VALLEY FILL TERRACES

Qt34vf Pleistocene valley fill terrace at 14-13 m – Point bar complex at 14-13 m; incised into and postdates Qt36 vf. Locally may merge into Hpb system. Typically Hpb is incised into this unit. Defined in Contentnea Creek area (Walstonburg).

Qt36vf Pleistocene valley fill terrace at 15-14 m.

Qt38vf Pleistocene valley fill terrace at 17-14 m – Flat to wave-swept valley-fill terrace at 17-14 m; includes internal downsteps that resemble bars deposited from a succession of standing waves. Very sandy. Farmland with subtle topography; lacks well developed point bar system in some areas. Some upstream areas in smaller-scale drainages have well-developed point bar topography. Closely affiliated with Qt40vf, which may be an estuarine terrace, and can be mapped directly to it. Defined in Contentnea Creek area (Walstonburg).

QUATERNARY MARINE/ESTUARINE TERRACES

Qt40vf Pleistocene valley fill at 21-14 m. With fluvial and estuarine components. Upstream, unit is incised into Qt60vf and/or Qt55vf, as a downstep. In downstream confluence areas it tends to converge in elevation with Qt55vf, so that these landform elements are difficult to separate geomorphically (areas with larger sediment supply). This unit may mark the transition from older marine/estuarine terraces (Early Pleistocene) to younger point bar terraces which may be Middle Pleistocene.

Qt55vf Pleistocene valley fill at 21-14 m. Flat estuarine terrace at 21-14 m that forms as a downstep from Qt60vf. Downstream, Qt55vf forms a broad flat at 14 m. It is likely Early Pleistocene, forming during falling stages in sea level after occupation of the Surry paleoshoreline.

Qt60vf Pleistocene valley fill at 22-18 m. Estuarine terrace at 22-18 m that has downstepped from Qt80mf, a principal marine flat. Qt60vf similarly downsteps to form Qt55 vf. It is likely Early Pleistocene, forming during falling stages in sea level after occupation of Surry paleoshoreline

Qt70mf Pleistocene marine and estuarine flats at ~25-22 m. Marine and estuarine flats at 25-22 m are slightly incised into Qt80mf (Otter Creek, Falkland). Down valley, the estuarine terrace merges with the equivalent marine flat along the open paleoshoreline. (This unit may be grouped with Qt90mf and Qt80mf, but exhibits downstepping, especially in the incipient incised valley.

Qt80mf Pleistocene marine flat at 25.5 to 24 m; Marine flat at 25.5 to 24 m is locally separated from more landward Qt90mf by a subtle downstep in topography; it is underlain by the same geologic unit as Q90mf. This unit helps demonstrate the early stages of incised valley formation (Otter Creek - Falkland) during the falling stage in sea level from the Qt90s event. Early Pleistocene, falling stage marine ramp.

Qt90mf Pleistocene marine/estuarine flat at 27.0 to 25.5 m, that marks a reocupation of the Surry paleoshoreline after the highstand at 30 m, and the incipient formation of incised valleys that formed as sea level fell after forming the Surry shoreline; estuarine equivalents are mapped upvalley.

Qt90s Pleistocene shoreline sands at 27-28 m form a marine flat that postdates the main Surry paleoshoreline high stand at 30 m (Qt100sf); it formed at a paleo- sea level of about 27-28m and marks the landward most extent of the regional-scale marine terrace (Qt90mf, Qt80 mf, Qt70 mf) that extends from 27-24 m; it occurs along the open coast (Surry) and in estuaries, only occurs near the paleoshoreline; upestuary it merges with the downstepping Qt90mf.

Qt100sf Sand flat at 28-30 m occurs along the Surry paleoshoreline; it is slightly higher in elevation and more landward than Qt90s (the 27-28 m flat); it is seaward and slightly lower in elevation than Qt100mf, the principal highstand flat at 29-32 m. In upstream incised valleys, this unit is mappable marking a high-stand or the first downstep after the first occupation of the Surry paleoshoreline. May include remobilized sands marking Carolina Bay rims.

Qt100mf Pleistocene marine flat at 29-32 m is associated with the primary occupation of the Surry Paleoshoreline complex; flat likely formed at a sea level of approximately 30 – 31 m; it includes remobilized sands that outline Carolina Bays and define other shoreline-related sandy features; unit may has an uneven topography because of the remobilized sands; it is closely affiliated with Qt100sf, which is slightly lower in elevation; locally unit occurs as a 33 m marine platform landward of a landform that is shaped like a barrier island.

Qt110mf Marine/estuarine flat at 32-34 m that occurs as a widespread downstep from Qt136, a major marine terrace; associated with the incipient formation of Surry paleoshoreline complex; unit is geomorphically complex especially with respect to its interfacing with the eastern margin of Qt136mf.

Qt136mf Pleistocene marine flat at 34-36 m is a geomorphically complex area that likely includes beach ridge accretion plain near the Surry paleoshoreline, remobilized sands that demarcate Carolina Bay ovals, and numerous colluvial failures likely caused by thick shallow sands; closely affiliated with Qt138 to west, as a local downstep.

REFERENCES

Catuneanu, O., Abreu, V., Bhattacharya, J.P., Blum, M.D., Dalrymple, R.W., Eriksson, P.G., Fielding, C.R., Fisher, W.L., Galloway, W.E., Gibling, M.R., Giles, K.A., Holbrook, J.M., Jordan, R., Kendall, C.G. St.C., Macurda, B., Martinsen, O.J., Miall, A.D., Neal, J.E., Nummedal, D., Pomar, L., Posamentier, H.W., Pratt, B.R., Sarg, J.F., Shanley, K.W., Steel, R.J., Strasser, A., Tucker, M.E., and Winker, C., 2009. Towards the standardization of sequence stratigraphy. Earth-Science Reviews, v. 92, p. 1-33.

Daniels, R.B., Kleiss, H.J., Buol, S.W., Byrd, H.J., and Phillips, J.A., 1984, Soil systems in North Carolina, Bulletin 467, NC Agricultural Research Service, North Carolina State University, Raleigh, NC.

Daniels, R.B., and Kane, E.O., 2001, Coastal Plain Scarps of the Neuse River Basin, North Carolina, as delineated by R.B. Daniels: a new GIS coverage. Ground Water Circular No. 18, NC-DENR, Raleigh, NC.

Farrell, K.M., and Thornton, E., 2020, Dynamic landscape evolution and sequence stratigraphy in the Early Pleistocene, Atlantic Coastal Plain, North Carolina, USA, Geological Society of America Abstracts, Montreal, Canada.

Gibbard, Phillip L., Head, Martin J., Walker, Michael J.C., and the Subcommission on Quaternary Stratigraphy, 2010, Formal ratification of the Quaternary System/Period and the Pleistocene Series/Epoch with a base at 2.58 Ma, Journal of Quaternary Science, v. 25, p. 96-102.

Hughes, P.D., 2010, Geomorphology and Quaternary stratigraphy: the roles of morpho-, litho-, and allostratigraphy. Geomorphology, v123, p. 189-199.

Mixon, R.B., Berquist, C.R., Jr., Newell, W.L., Johnson, G.H., Powars, D.S., Schindler, J.S., and Rader, E.K., 1989, Geologic map and generalized cross sections of the coastal plain and adjacent parts of the Piedmont, Virginia: U.S. Geological Survey Miscellaneous Investigations Series Map I-2033.

Newell, W.L., and DeJong, B., 2011, Cold climate slope deposits and landscape modifications of the mid-Atlantic Coastal Plain, Eastern USA. Geological Society, London Special Publication 354, p. 259-276.

Pattison, Simon A.J., 2010, Alternative sequence stratigraphic model for the Desert Member to Castlegate Sandstone Interval, Book Cliffs, eastern Utah: Implication for the high-resolution correlation of falling stage nonmarine, marginal-marine, and marine strata. Geological Society of America, Field Guide 18.

Wehmiller, J.F., Harris, W.B., Boutin, B.S., and Farrell, K.M., 2012, Calibration of amino acid racemization (AAR) kinetics in U.S. Atlantic Coastal Plain Quaternary mollusks using 87/86 Sr analysis. Quaternary Geochronology, v. 8, p. 21-36.

WALSTONBURG CORE DATA

NCGS_STD_ID	HOLE_ID	DATE_DRILLED	PI	GEO_ID_FIELD	QUAD	COUNTY	LAT_DD	LONG_DD	DEPTH_FT	DEPTH_M	ELEV_FT	ELEV_M	CORING_METHOD	DRILLERS	CORE_PHOTOS	GAMMA_LOGS
GR-2011-039-00	Walston-04	10/5/2011	K. Farrell	K. Farrell, L.Ellwa	Walstonburg	Greene	35.5440965	-77.6908969	28.56	8.53	98.44	29.99	Geoprobe Discrete Sampling	NC-DENR DWQ	ARCHIVAL	NO
GR-2011-039-00	Walston-05	10/6/2011	K. Farrell	K. Farrell, L.Ellwa	Walstonburg	Greene	35.5437575	-77.6910395	48.00	14.63	119.00	36.51	Geoprobe Discrete Sampling	NC-DENR DWQ	ARCHIVAL	NO
GR-2011-039-00	Walston-08	10/6/2011	K. Farrell	K. Farrell, L.Ellwa	Walstonburg	Greene	35.5459858	-77.7171450	48.00	14.63	99.84	30.43	Geoprobe Discrete Sampling	NC-DENR DWQ	ARCHIVAL	NO
GR-2011-039-00	Walston-09	10/6/2011	K. Farrell	K. Farrell, L.Ellwa	Walstonburg	Greene	35.5437575	-77.7171450	48.00	14.63	109.84	33.48	Geoprobe Discrete Sampling	NC-DENR DWQ	ARCHIVAL	NO
GR-2011-039-00	Walston-02	10/13/2011	K. Farrell	K. Farrell, L.Ellwa	Walstonburg	Greene	35.5431097	-77.7429342	32.00	9.75	105.54	32.16	Geoprobe Discrete Sampling	NC-DENR DWQ	ARCHIVAL	NO
GR-2011-039-00	Walston-03	10/13/2011	K. Farrell	K. Farrell, L.Ellwa	Walstonburg	Greene	35.5387692	-77.6888077	24.00	7.32	118.54	36.13	Geoprobe Discrete Sampling	NC-DENR DWQ	ARCHIVAL	NO
GR-2011-039-00	Gay-07	10/18/2011	K. Farrell	K. Farrell, L.Ellwa	Walstonburg	Greene	35.5424690	-77.7304362	28.00	4.88	97.01	29.57	Geoprobe Discrete Sampling	NC-DENR DWQ	ARCHIVAL	NO
GR-2012-055-00	Gay-08	2/8/2012	K. Farrell	K. Farrell, L.Ellwa	Walstonburg	Greene	35.5730832	-77.7092513	52.00	15.85	118.92	36.25	Geoprobe Discrete Sampling	NC-DENR DWQ	ARCHIVAL	NO
GR-2012-055-00	Gay-09	2/8/2012	K. Farrell	K. Farrell, L.Ellwa	Walstonburg	Greene	35.5730832	-77.7092513	52.00	15.85	118.92	36.25	Geoprobe Discrete Sampling	NC-DENR DWQ	ARCHIVAL	NO
GR-2012-055-00	Gay-10	2/8/2012	K. Farrell	K. Farrell, L.Ellwa	Walstonburg	Greene	35.5690845	-77.7071278	40.00	12.19	108.84	33.17	Geoprobe Discrete Sampling	NC-DENR DWQ	ARCHIVAL	NO
GR-2024-001-00	ALLEN-STOWE-05	4/24/2024	K. Farrell	K. Farrell, C. Anthony, S. Rosero, M. Hamilton	Walstonburg	Greene	35.5594678	-77.6550965	48.90	14.90	93.21	28.41	Geoprobe Discrete Sampling	D. Foyles	FIELD	NO
GR-2024-001-00	ALLEN-STOWE-06	4/25/2024	K. Farrell	K. Farrell, C. Anthony, S. Rosero	Walstonburg	Greene	35.5495727	-77.6461183	43.10	13.14	82.46	25.14	Geoprobe Discrete Sampling	D. Foyles	FIELD	NO
GR-2024-000-00	HAM-16	9/5/2024	K. Farrell	K. Farrell, M. Hamilton, C. Anthony	Walstonburg	Greene	35.5108631	-77.6294003	39.20	11.95	76.73	23.39	Geoprobe Discrete Sampling	D. Foyles	FIELD	NO
GR-2024-000-00	HAM-17	9/6/2024	K. Farrell	K. Farrell, M. Hamilton, C. Anthony	Walstonburg	Greene	35.5108631	-77.6294003	39.20	11.95	76.73	23.39	Geoprobe Discrete Sampling	D. Foyles	FIELD	NO
GR-2024-000-00	HAM-18	10/2/2024	K. Farrell	K. Farrell, C. Anthony, S. Rosero	Walstonburg	Greene	35.5350155	-77.6897336	50.30	15.33	111.94	34.12	Geoprobe Discrete Sampling	D. Foyles	FIELD	NO
GR-2024-007-00	HAM-19	10/31/2024	K. Farrell	K. Farrell, C. Anthony, S. Rosero	Walstonburg	Greene	35.5228528	-77.6452889	37.15	11.32	80.31	24.48	Geoprobe Discrete Sampling	D. Foyles	FIELD	NO
GR-2020-001-00	GM-11	2/7/2020	K. Farrell	K. Farrell, C. Anthony, S. Rosero	Walstonburg	Greene	35.6050174	-77.7429361	56.06	17.09	114.94	34.92	Geoprobe Discrete Sampling	D. Foyles	FIELD	NO
GR-2025-002-00	HEMPBRIDG	2/14/2025	K. Farrell	K. Farrell, C. Anthony, S. Rosero, S. Becker	Walstonburg	Greene	35.5924272	-77.7344427	49.40	15.06	114.70	35.57	Geoprobe Discrete Sampling	NC-DENR DWQ	ARCHIVAL	NO
GR-2025-006-00	Gay-02	10/6/2011	K. Farrell	K. Farrell, L.Ellwa, G.Zhang, S. Rosero	Walstonburg	Greene	35.5424690	-77.7304362	28.00	4.88	97.01	29.57	Geoprobe Discrete Sampling	NC-DENR DWQ	ARCHIVAL	NO
GR-2025-006-00	Gay-04	10/6/2011	K. Farrell	K. Farrell, H. Hanna, G.Zhang, S. Rosero, S. Becker	Walstonburg	Greene	35.6247328	-77.7393442	55.80	17.01	116.83	35.61	Geoprobe Discrete Sampling	NC-DENR DWQ	ARCHIVAL	NO
GR-2025-006-00	SAY-14	3/11/2025	K. Farrell	K. Farrell, C. Anthony, M. Hamilton, S. Becker	Walstonburg	Greene	35.5961993	-77.6823810	31.25	9.53	89.86	27.39	Geoprobe Discrete Sampling	D. Foyles	FIELD	NO
GR-2020-007-00	HAM-10	4/15/2020	K. Farrell	K. Farrell, S. Rosero, S. Becker	Walstonburg	Greene	35.5291225	-77.6764988	59.10	18.01	104.93	31.98	Geoprobe Discrete Sampling	D. Foyles	FIELD	NO

NCGS_STD_ID	HOLE_ID	DATE_DRILLED	PI	GEO_ID_FIELD	QUAD	COUNTY	LAT_DD	LONG_DD	DEPTH_FT	DEPTH_M	ELEV_FT	ELEV_M	CORING_METHOD	DRILLERS	CORE_PHOTOS	GAMMA_LOGS
GR-2002-020-00	SUR-05	5/7/2002	K. Farrell	K. Farrell, K.Ayscomb, L.DeWine	Walstonburg	Greene	35.5680000	-77.6740000	25.00	7.62	96.78	29.50	Split Spoon	Graham & Currie	ARCHIVAL	YES
GR-2002-021-00	SUR-06	5/7/2002	K. Farrell	K. Farrell, K.Ayscomb, L.DeWine	Walstonburg	Greene	35.5870000	-77.6741000	30.00	9.14	96.78	29.50	Split Spoon	Graham & Currie	ARCHIVAL	YES
GR-2002-051-00	FTR-01	7/17/2002	K. Farrell	K. Farrell, K.Ayscomb, L.DeWine, D.Smith (USGS)	Walstonburg	Greene	35.6590000	-77.6914000	56.00	17.06	95.14	29.00	Wireline- Mud Rotary	NC-DENR DWQ	ARCHIVAL	YES
GR-2002-052-00	FTR-02	7/18/2002	K. Farrell	K. Farrell, K.Ayscomb, L.DeWine	Walstonburg	Greene	35.6590000	-77.6914000	56.00	17.06	95.14	29.00	Split Spoon	Graham & Currie	ARCHIVAL	YES
GR-2002-053-00	FTR-03	7/23/2002	K. Farrell	K. Farrell, K.Ayscomb, L.DeWine	Walstonburg	Greene	35.6470000	-77.6960000	44.00	13.41	101.70	31.00	Split Spoon	Graham & Currie	ARCHIVAL	YES
GR-2002-018-00	SUR-03	7/23/2002	K. Farrell	K. Farrell, K.Ayscomb, L.DeWine	Walstonburg	Greene	35.5612000	-77.6930000	55.00	16.76	90.41	30.30	Split Spoon	Graham & Currie	ARCHIVAL	YES
GR-2002-019-00	SUR-04	7/23/2002	K. Farrell	K. Farrell, K.Ayscomb, L.DeWine	Walstonburg	Greene	35.5680000	-77.6740000	25.00	7.62	96.78	29.50	Split Spoon	Graham & Currie	ARCHIVAL	YES
GR-2002-050-00	FTR-01	7/16/2002	K. Farrell	K. Farrell, K.Ayscomb, L.DeWine	Walstonburg	Greene	35.5590000	-77.6960000	55.00	16.76	118.11	36.00	Split Spoon	Graham & Currie	ARCHIVAL	YES
GR-2002-022-00	SUR-07	8/8/2002	K. Farrell	K. Farrell, K.Ayscomb, L.DeWine	Walstonburg	Greene	35.5501000	-77.6402000	50.00	15.24	86.94	26.50	Split Spoon	Graham & Currie	ARCHIVAL	YES
GR-2002-023-00	SUR-08	8/8/2002	K. Farrell	K. Farrell, K.Ayscomb, L.DeWine	Walstonburg	Greene	35.5511000	-77.6620000	45.00	13.72	90.22	27.50	Split Spoon	Graham & Currie	ARCHIVAL	YES
GR-2002-024-00	SUR-09	8/8/2002	K. Farrell	K. Farrell, K.Ayscomb, L.DeWine	Walstonburg	Greene	35.5440000	-77.6342000	45.00	13.72	79.40	24.20	Split Spoon	Graham & Currie	ARCHIVAL	YES
GR-2011-038-00	Gay-03	9/6/2011	K. Farrell	K. Farrell, L.Ellwa	Walstonburg	Greene	35.5437575	-77.7171450	48.