







Maps are provided for illustrative purposes to assist the public.
 Maps do not supersede existing rules or proclamations.

Fisheries Information in this document were acquired from the NORTH CAROLINA FISHERIES RULES FOR COASTAL WATERS by the NORTH CAROLINA MARINE FISHERIES COMMISSION. The legal fishing boundaries are identified in the DIVISION's rule book. This map was produced as a general guide to assist the public to locate the legal fishing boundaries.

-  Inland waters (WRC) (CLOSED)
-  Primary Nursery Areas are OPEN (Burton Creek PNA = CLOSED)
-  Military Danger Zones and Restricted Areas
-  6 foot bathymetry

Designated Pot Areas

 latitude/ longitude point from rule

 boundary line

03R .0107 (a) areas


 = open

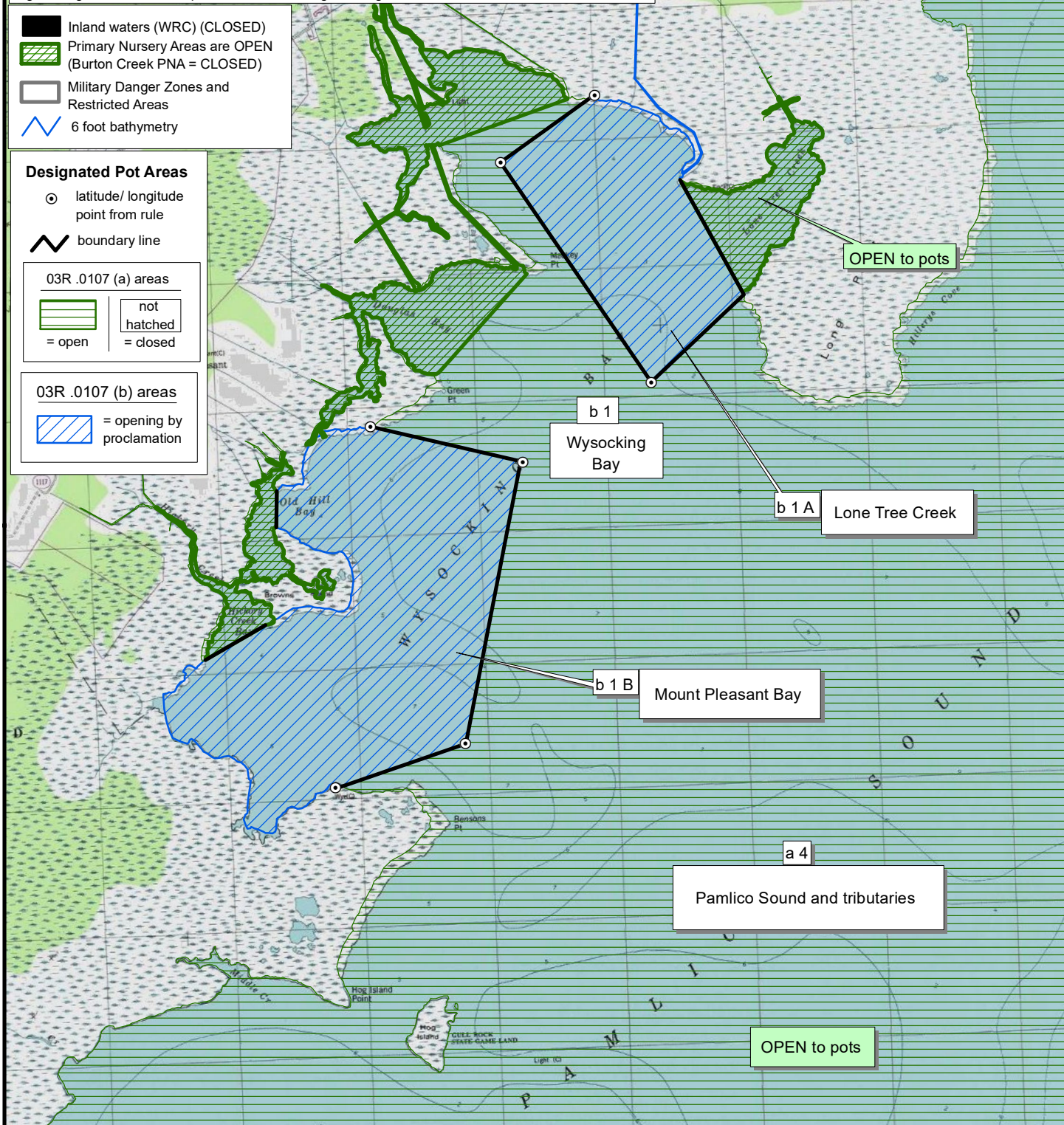
 not hatched = closed

 = open

 = closed

03R .0107 (b) areas

 = opening by proclamation




**PROCLAMATION
 PT-2-2023**

Map 1











Map Datum: NAD83
 Map Projection: NC State Plane
 Map Date: May 2023

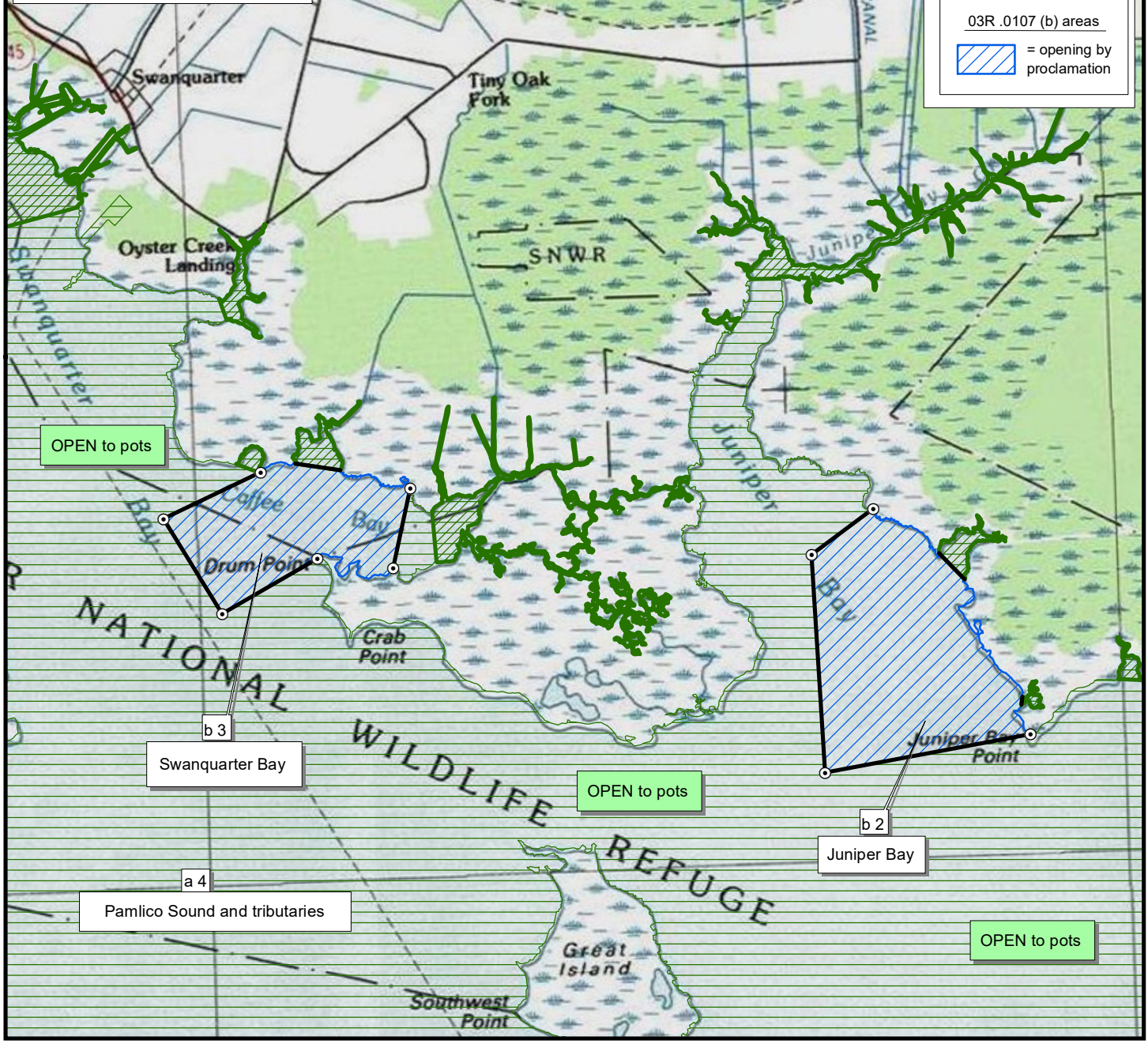


Maps are provided for illustrative purposes to assist the public.
 Maps do not supersede existing rules or proclamations.

Fisheries Information in this document were acquired from the NORTH CAROLINA FISHERIES RULES FOR COASTAL WATERS by the NORTH CAROLINA MARINE FISHERIES COMMISSION. The legal fishing boundaries are identified in the DIVISION's rule book. This map was produced as a general guide to assist the public to locale the legal fishing boundaries.

-  Inland waters (WRC) (CLOSED)
-  Primary Nursery Areas are OPEN (Burton Creek PNA = CLOSED)
-  Military Danger Zones and Restricted Areas
-  6 foot bathymetry


- Designated Pot Areas**
-  latitude/ longitude point from rule
 -  boundary line
- 03R .0107 (a) areas**
- | | |
|---|-------------|
|  | not hatched |
| = open | = closed |
- 03R .0107 (b) areas**
- | | |
|---|---------------------------|
|  | = opening by proclamation |
|---|---------------------------|



PROCLAMATION
PT-2-2023





Map 2






Map Datum: NAD83
 Map Projection: NC State Plane
 Map Date: May 2023

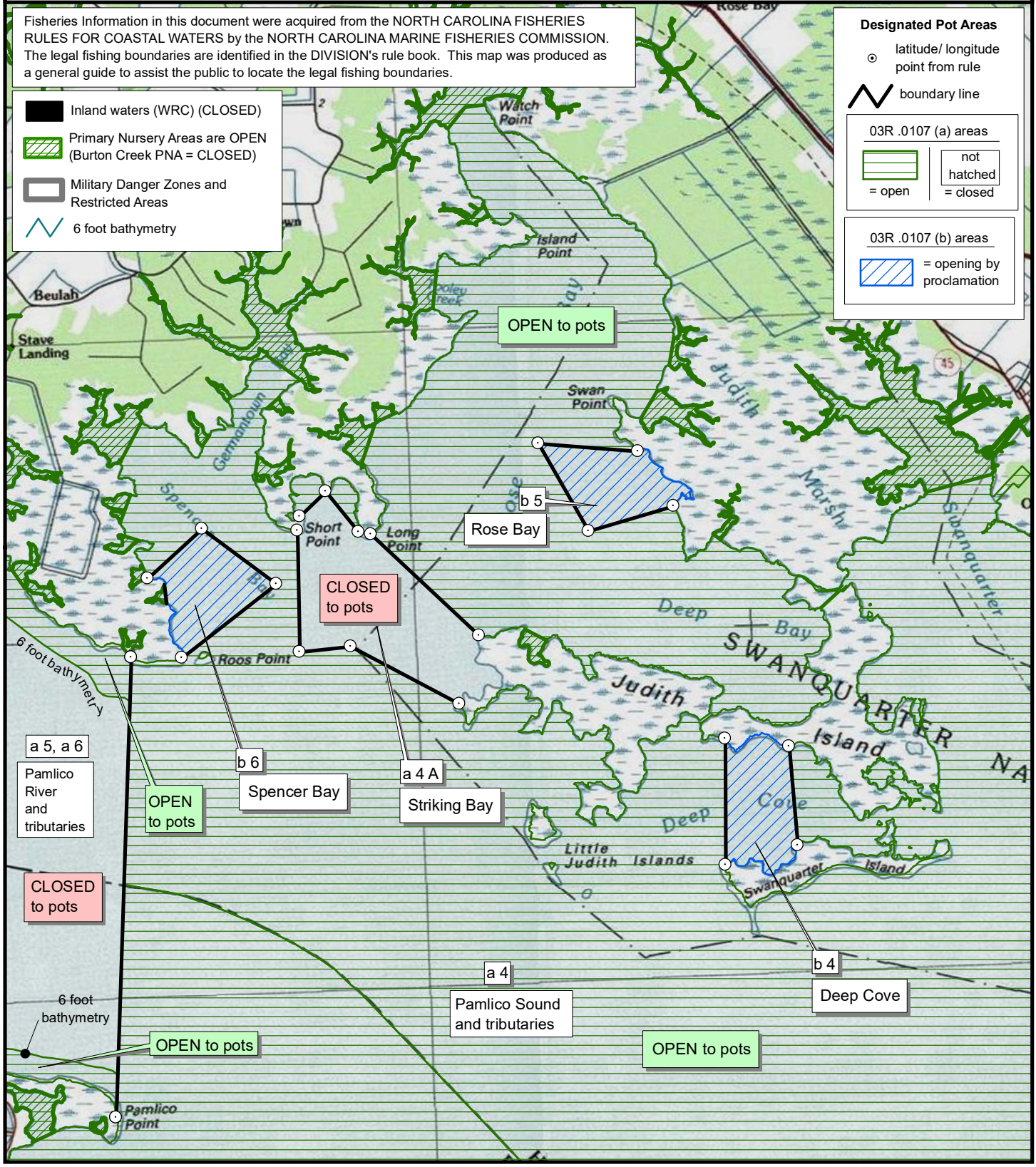



Maps are provided for illustrative purposes to assist the public.
 Maps do not supersede existing rules or proclamations.

Fisheries Information in this document were acquired from the NORTH CAROLINA FISHERIES RULES FOR COASTAL WATERS by the NORTH CAROLINA MARINE FISHERIES COMMISSION. The legal fishing boundaries are identified in the DIVISION's rule book. This map was produced as a general guide to assist the public to locate the legal fishing boundaries.

-  Inland waters (WRC) (CLOSED)
-  Primary Nursery Areas are OPEN (Burton Creek PNA = CLOSED)
-  Military Danger Zones and Restricted Areas
-  6 foot bathymetry

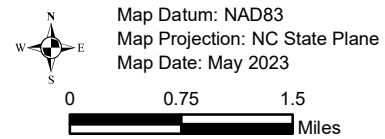
- Designated Pot Areas**
-  latitude/ longitude point from rule
 -  boundary line
- | 03R .0107 (a) areas | |
|---|--------------------|
|  | not hatched = open |
|  | hatched = closed |
- | 03R .0107 (b) areas | |
|---|---------------------------|
|  | = opening by proclamation |



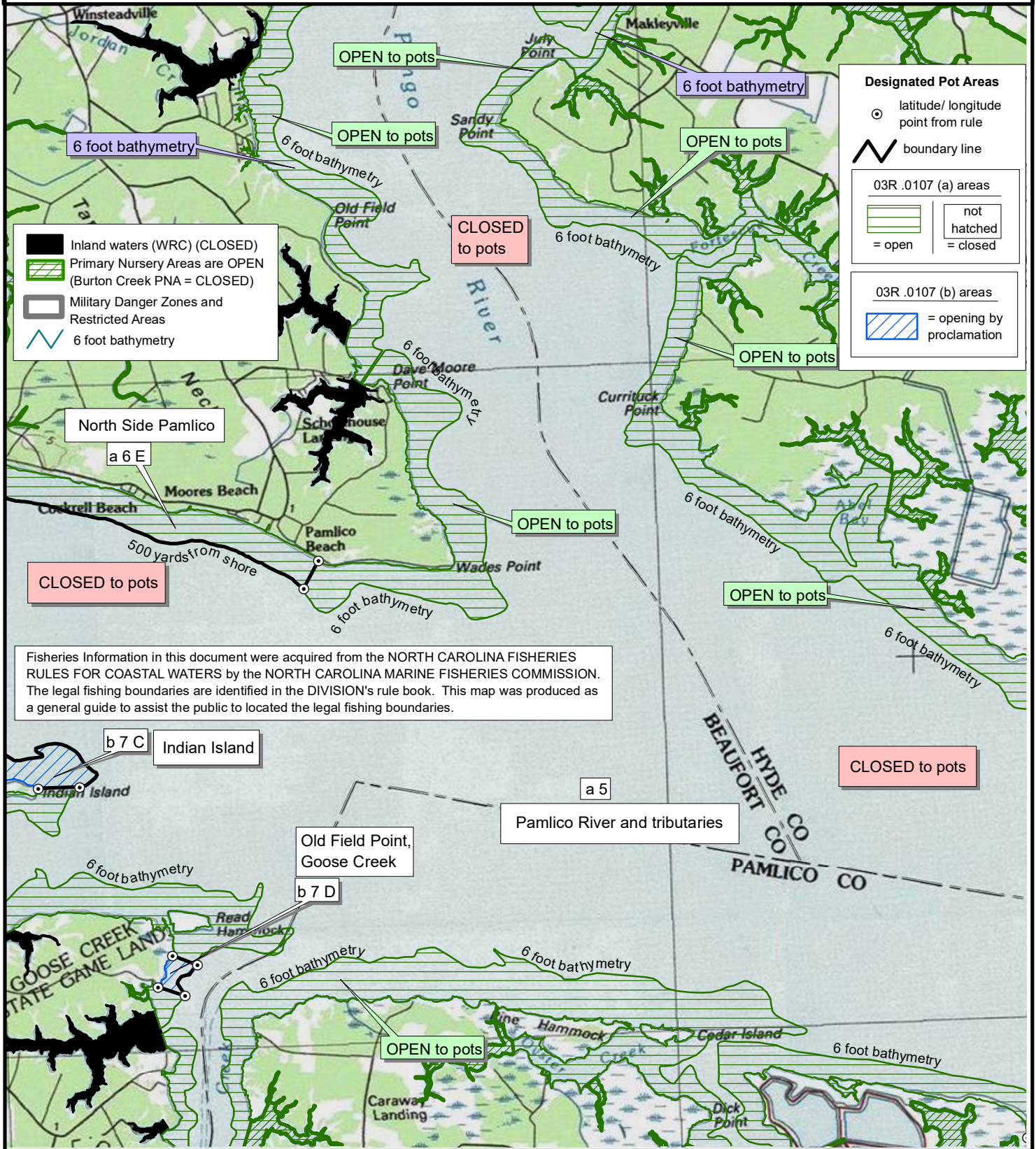
PROCLAMATION
PT-2-2023

Map 3

Map Datum: NAD83
 Map Projection: NC State Plane
 Map Date: May 2023




Maps are provided for illustrative purposes to assist the public.
 Maps do not supersede existing rules or proclamations.



PROCLAMATION
PT-2-2023

Map 4







Map Datum: NAD83
 Map Projection: NC State Plane
 Map Date: May 2023

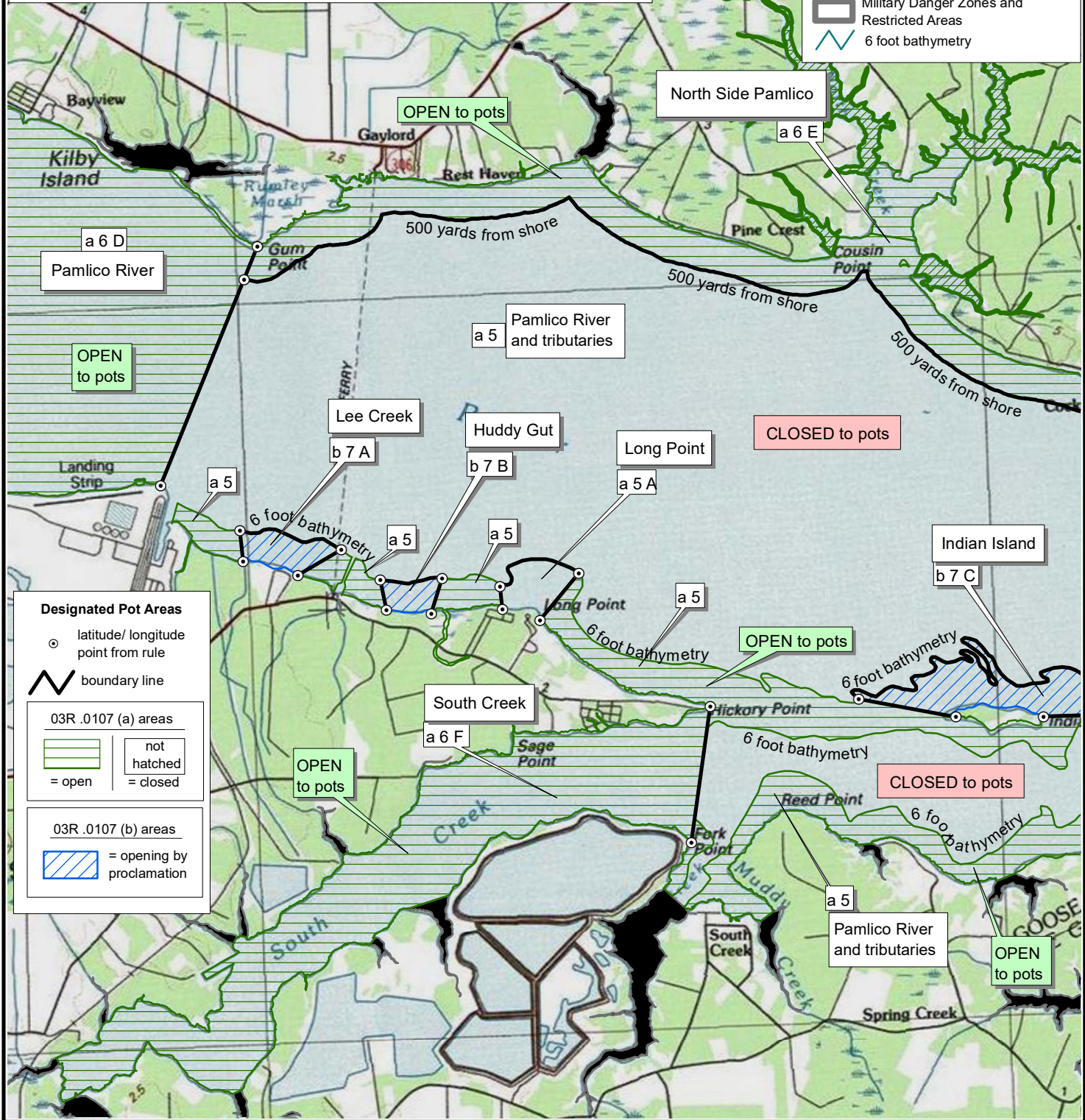
1.5 0.75 0 Miles





Maps are provided for illustrative purposes to assist the public.
 Maps do not supersede existing rules or proclamations.

Fisheries Information in this document were acquired from the NORTH CAROLINA FISHERIES RULES FOR COASTAL WATERS by the NORTH CAROLINA MARINE FISHERIES COMMISSION. The legal fishing boundaries are identified in the DIVISION's rule book. This map was produced as a general guide to assist the public to locate the legal fishing boundaries.


-  Inland waters (WRC) (CLOSED)
-  Primary Nursery Areas are OPEN (Burton Creek PNA = CLOSED)
-  Military Danger Zones and Restricted Areas
-  6 foot bathymetry




Designated Pot Areas

-  latitude/ longitude point from rule
-  boundary line

03R .0107 (a) areas

	not hatched
= open	= closed

03R .0107 (b) areas

	= opening by proclamation
---	---------------------------

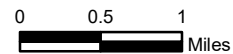


PROCLAMATION
PT-2-2023

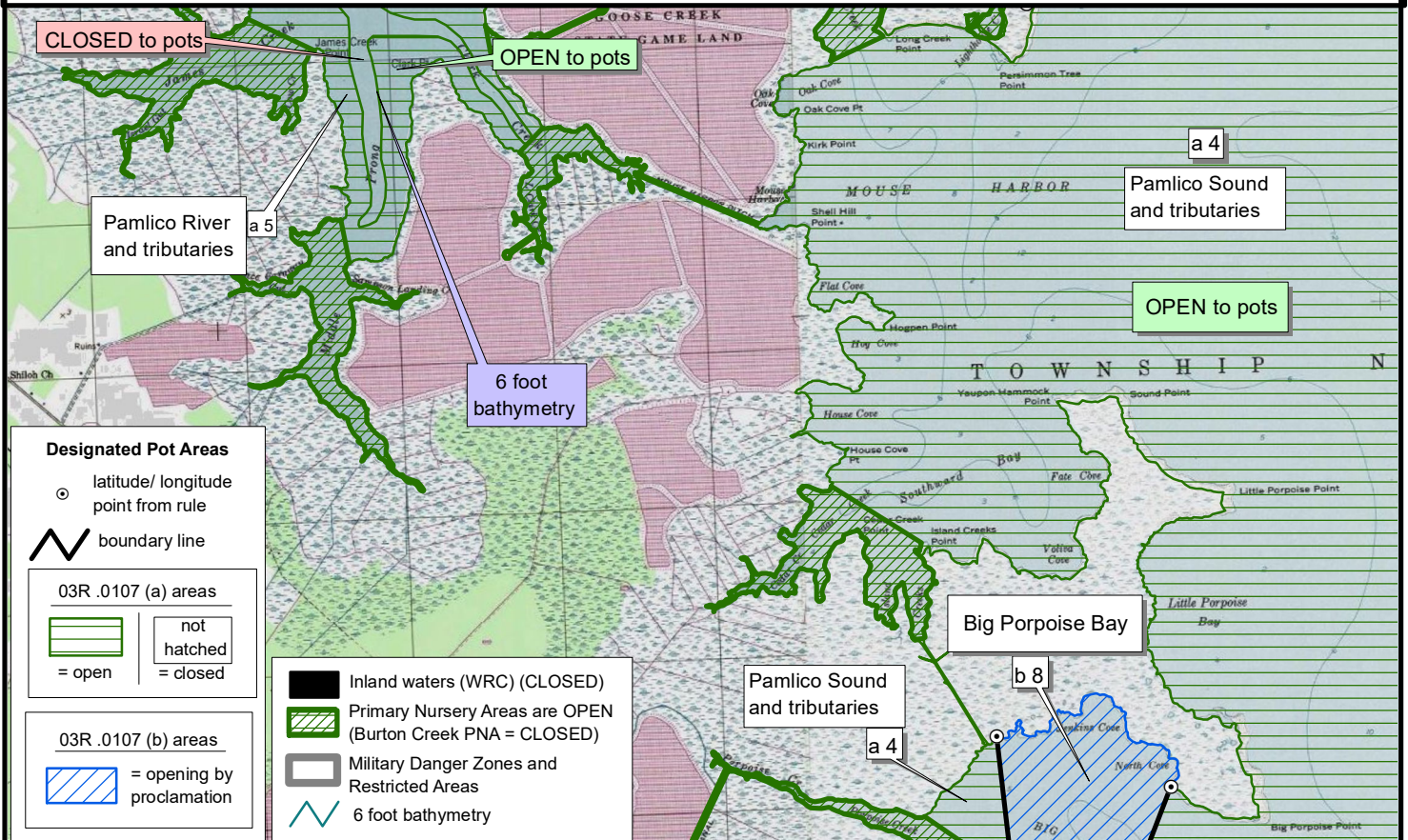
Map 5



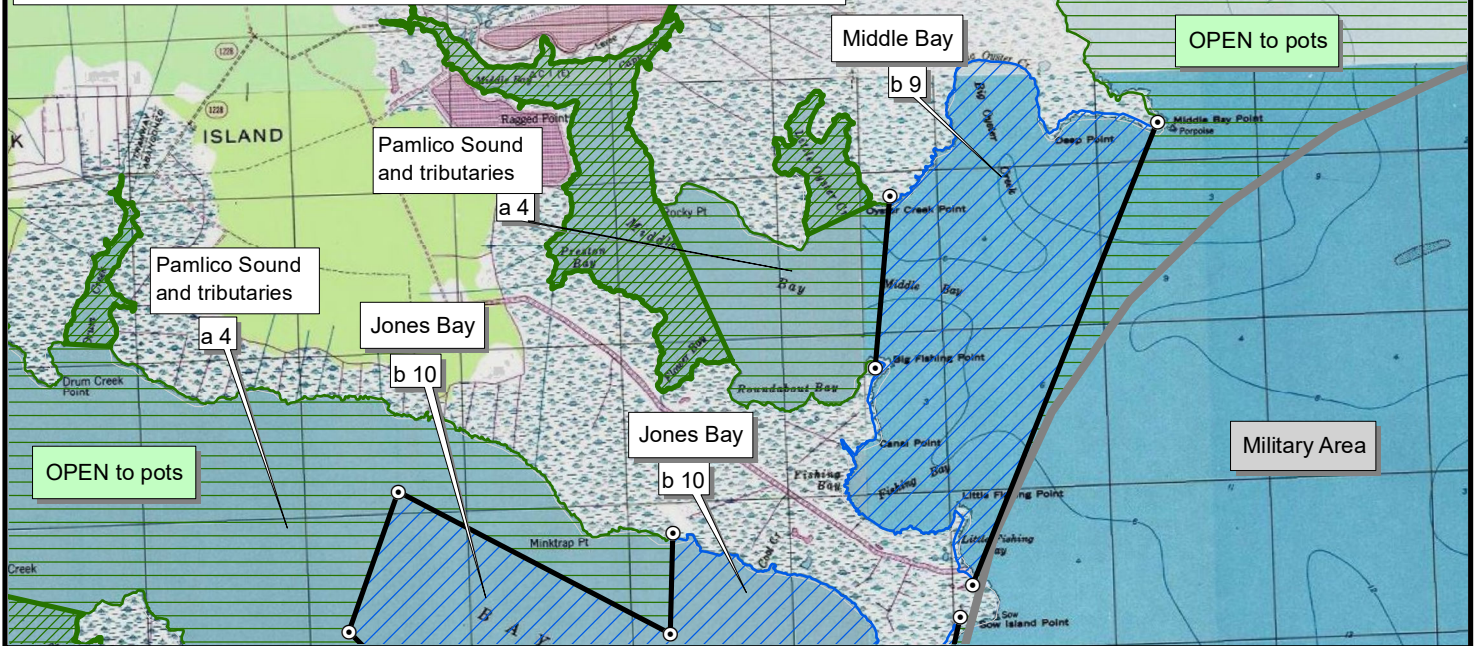
Map Datum: NAD83
 Map Projection: NC State Plane
 Map Date: May 2023



Maps are provided for illustrative purposes to assist the public.
 Maps do not supersede existing rules or proclamations.



Fisheries Information in this document were acquired from the NORTH CAROLINA FISHERIES RULES FOR COASTAL WATERS by the NORTH CAROLINA MARINE FISHERIES COMMISSION. The legal fishing boundaries are identified in the DIVISION's rule book. This map was produced as a general guide to assist the public to locate the legal fishing boundaries.

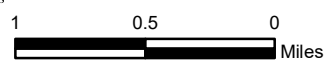


PROCLAMATION
 PT-2-2023

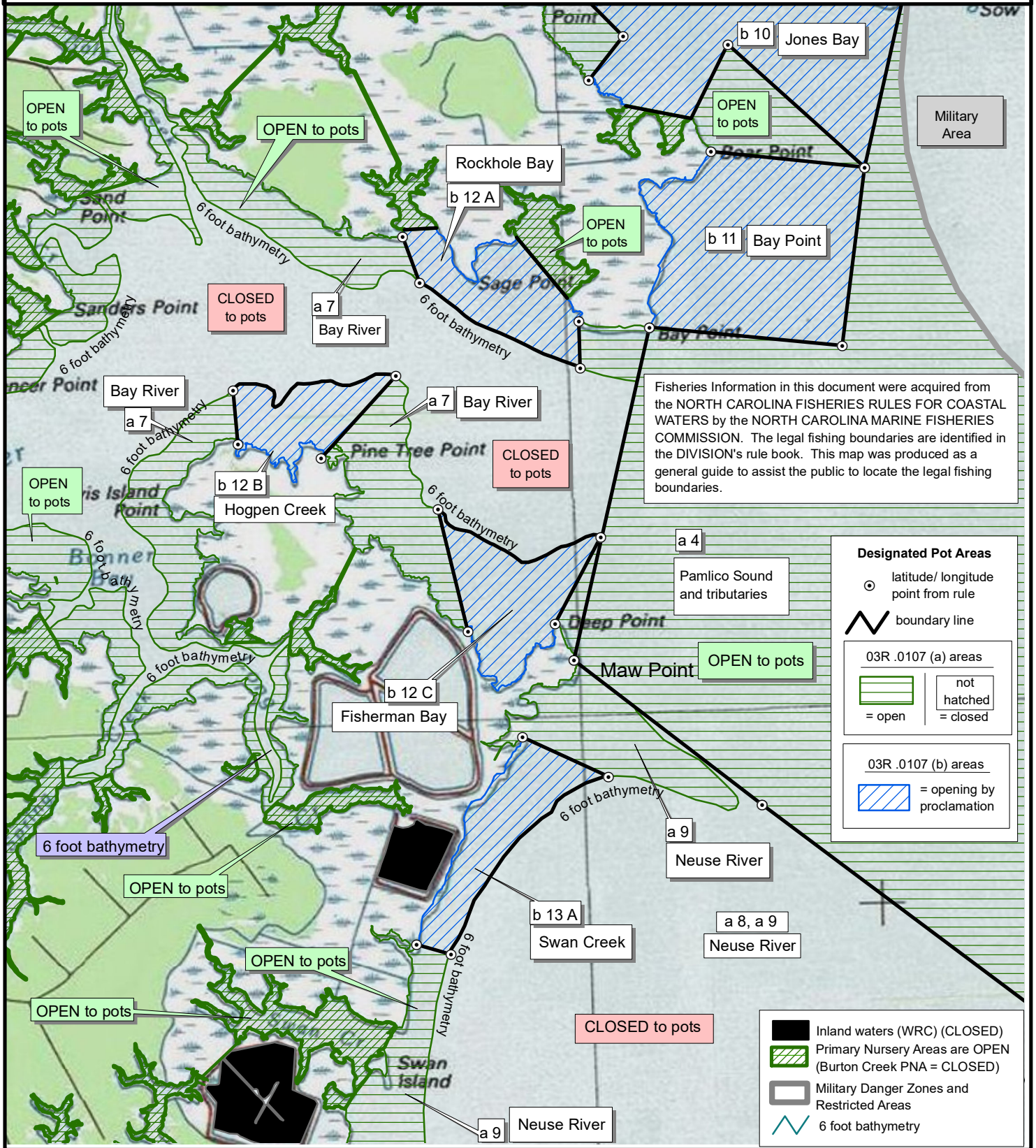
Map 6



Map Datum: NAD83
 Map Projection: NC State Plane
 Map Date: May 2023



Maps are provided for illustrative purposes to assist the public.
 Maps do not supersede existing rules or proclamations.




PROCLAMATION
 PT-2-2023

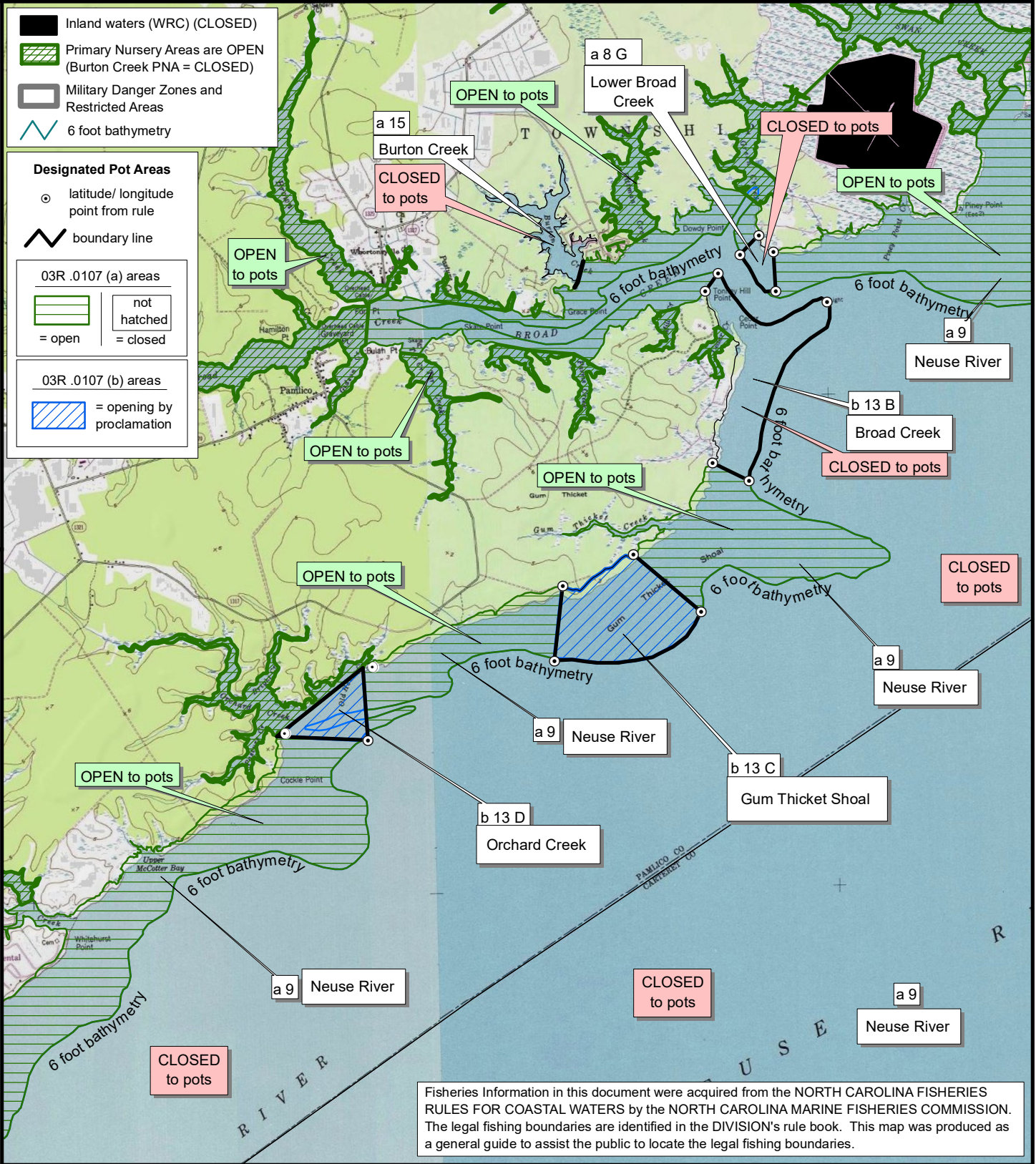
Map 7



Map Datum: NAD83
 Map Projection: NC State Plane
 Map Date: May 2023



Maps are provided for illustrative purposes to assist the public.
 Maps do not supersede existing rules or proclamations.

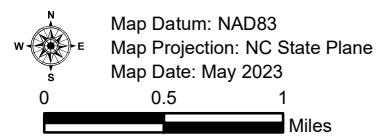


Fisheries Information in this document were acquired from the NORTH CAROLINA FISHERIES RULES FOR COASTAL WATERS by the NORTH CAROLINA MARINE FISHERIES COMMISSION. The legal fishing boundaries are identified in the DIVISION's rule book. This map was produced as a general guide to assist the public to locate the legal fishing boundaries.

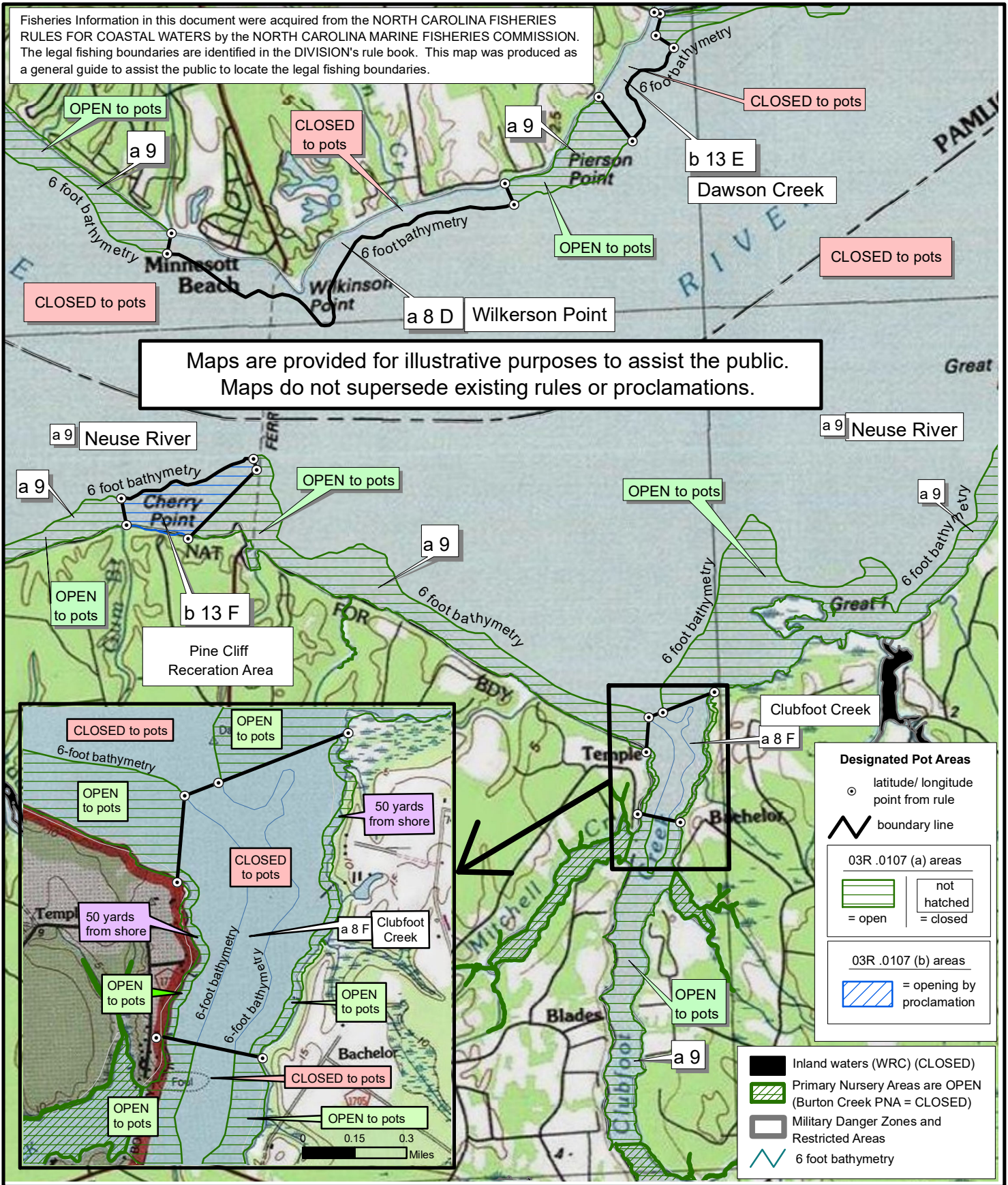


PROCLAMATION
 PT-2-2023

Map 8



Fisheries Information in this document were acquired from the NORTH CAROLINA FISHERIES RULES FOR COASTAL WATERS by the NORTH CAROLINA MARINE FISHERIES COMMISSION. The legal fishing boundaries are identified in the DIVISION's rule book. This map was produced as a general guide to assist the public to locate the legal fishing boundaries.



Maps are provided for illustrative purposes to assist the public. Maps do not supersede existing rules or proclamations.



PROCLAMATION
PT-2-2023

Map 9



Map Datum: NAD83
Map Projection: NC State Plane
Map Date: May 2023

