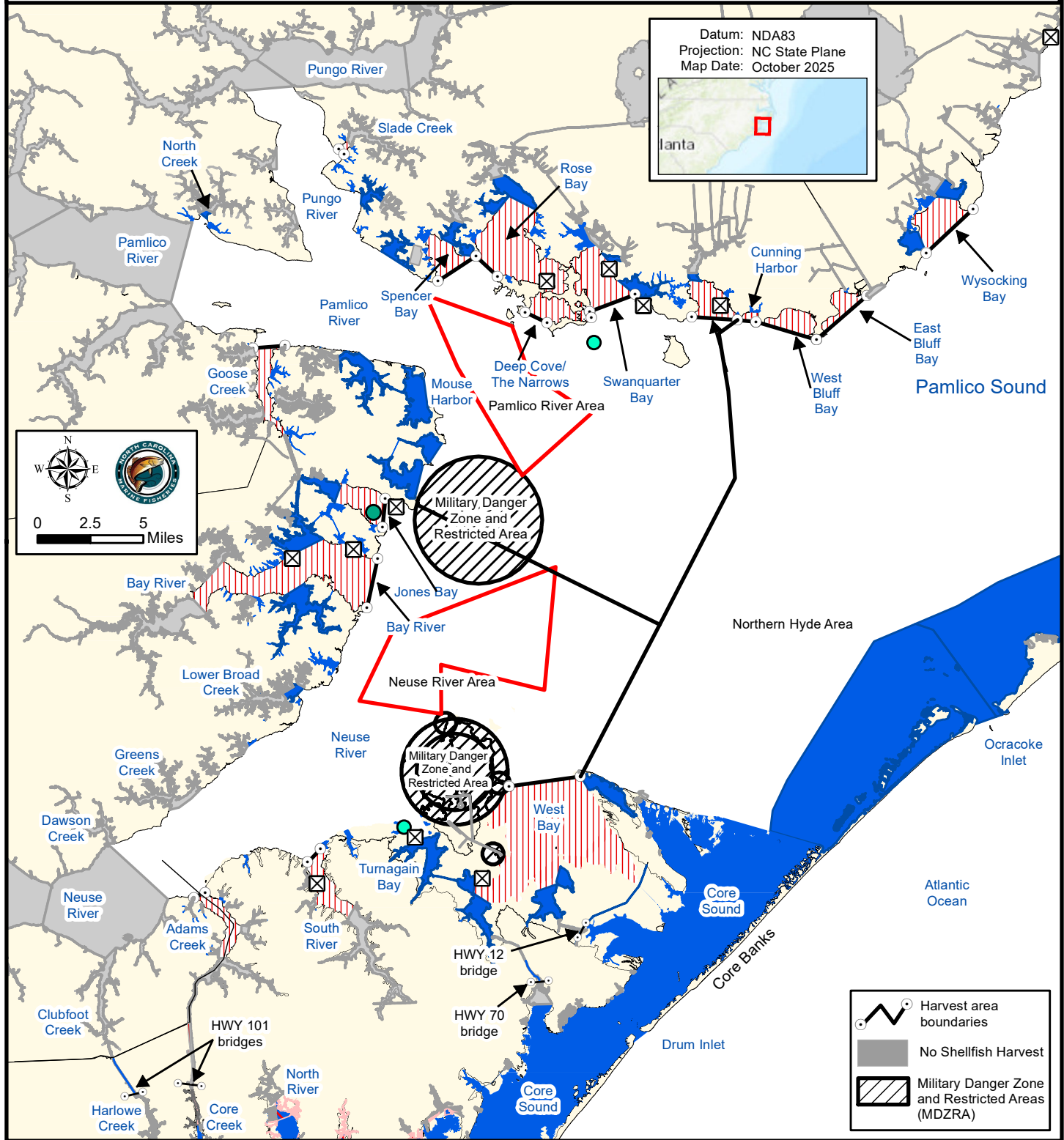






Maps are provided for illustrative purposes to assist the public.  
Maps do not supersede existing rules or proclamations.



## PROCLAMATION SF-7-2025

### GEAR AND LIMIT RESTRICTIONS FOR MECHANICAL OYSTER HARVEST.






	15 bushels per fishing operation		Mechanical Methods Prohibited
	10 bushels per fishing operation		No Shellfish Harvest

NO HARVEST  
ALLOWED IN  
POLLUTED AREAS

SEE PROCLAMATION  
SF-3-2025 FOR OYSTER  
HAND HARVEST OPENING

### Rotational Harvest Cultch Sites - Center Point

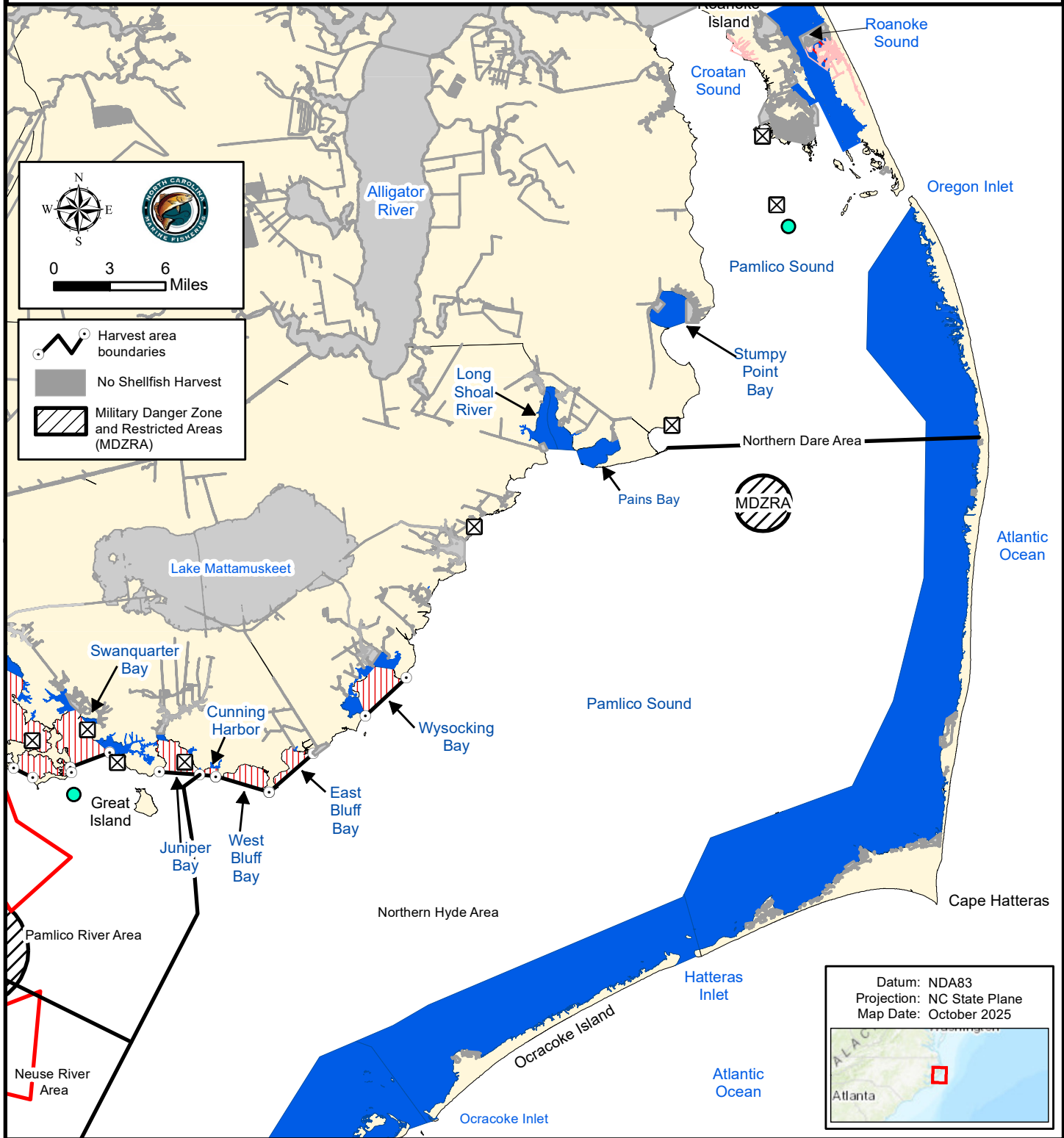
#### 10 Acre Cultch Sites

-  Closed Site
-  Open 15 BU Area
-  Open 10 BU Area
-  Deepwater Oyster Recovery Area
-  No Mechanical Harvest

INTERACTIVE MAP ILLUSTRATING NO HARVEST POLLUTED  
AREAS AND PROCLAMATIONS CAN BE FOUND HERE:

<https://deq.nc.gov/about/divisions/marine-fisheries/shellfish-sanitation-and-recreational-water-quality>

Maps are provided for illustrative purposes to assist the public.  
 Maps do not supersede existing rules or proclamations.



## PROCLAMATION SF-5-2025

### GEAR AND LIMIT RESTRICTIONS FOR MECHANICAL OYSTER HARVEST.

	15 bushels per fishing operation		Mechanical Methods Prohibited
	10 bushels per fishing operation		No Shellfish Harvest

NO HARVEST  
ALLOWED IN  
POLLUTED AREAS

SEE PROCLAMATION  
SF-3-2025 FOR OYSTER  
HAND HARVEST OPENING.

### Rotational Harvest Cultch Sites - Center Point

#### 10 Acre Cultch Sites

- Closed Site
- Open 15 BU Area
- Open 10 BU Area
- Deepwater Oyster Recovery Area  
No Mechanical Harvest

INTERACTIVE MAP ILLUSTRATING NO HARVEST POLLUTED  
AREAS AND PROCLAMATIONS CAN BE FOUND HERE:

<https://deq.nc.gov/about/divisions/marine-fisheries/shellfish-sanitation-and-recreational-water-quality>