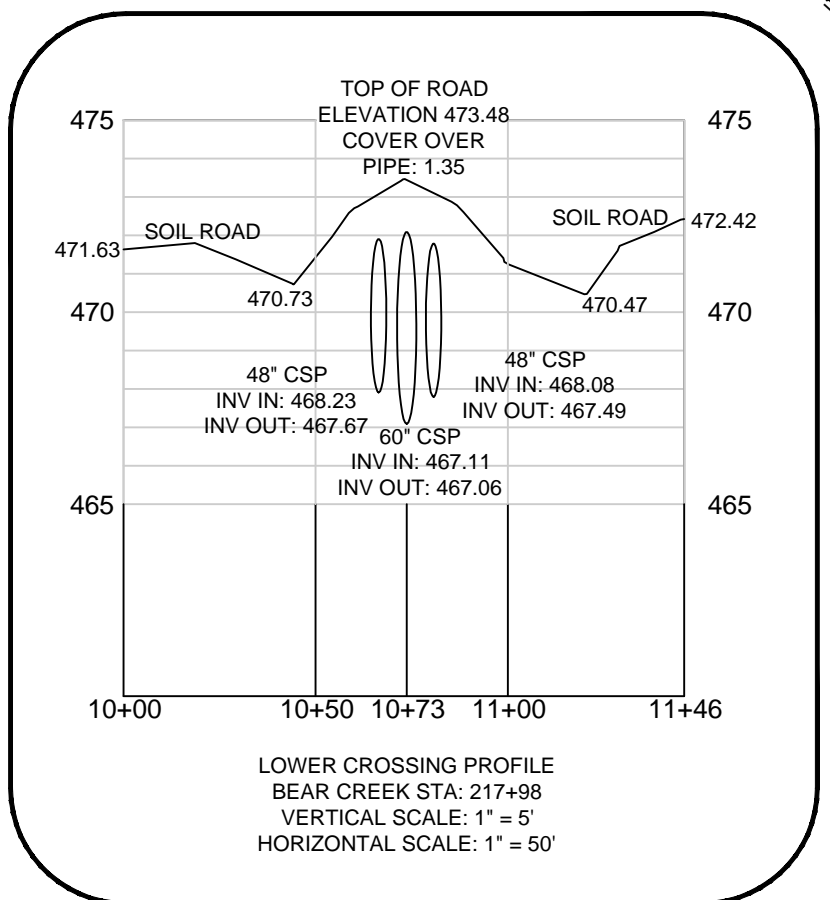
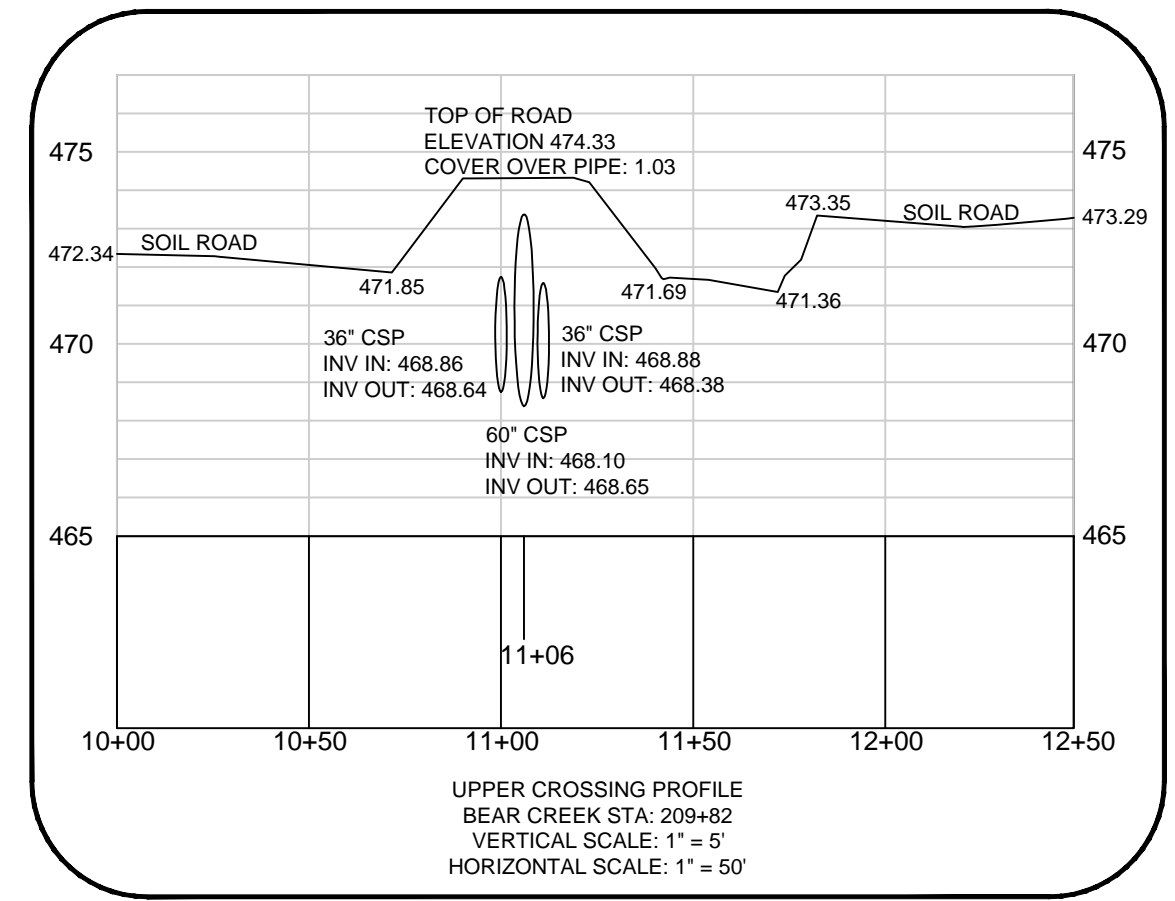


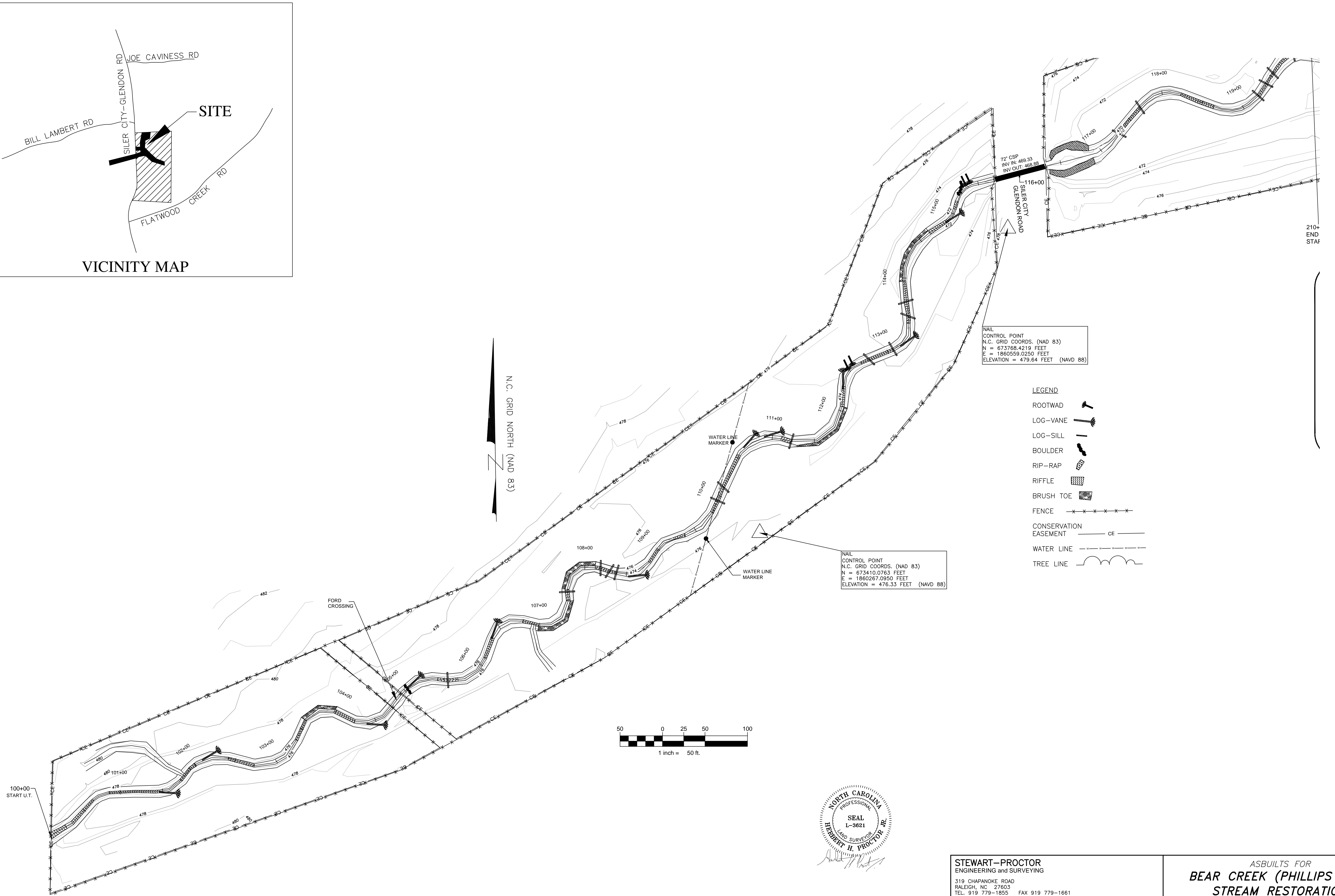
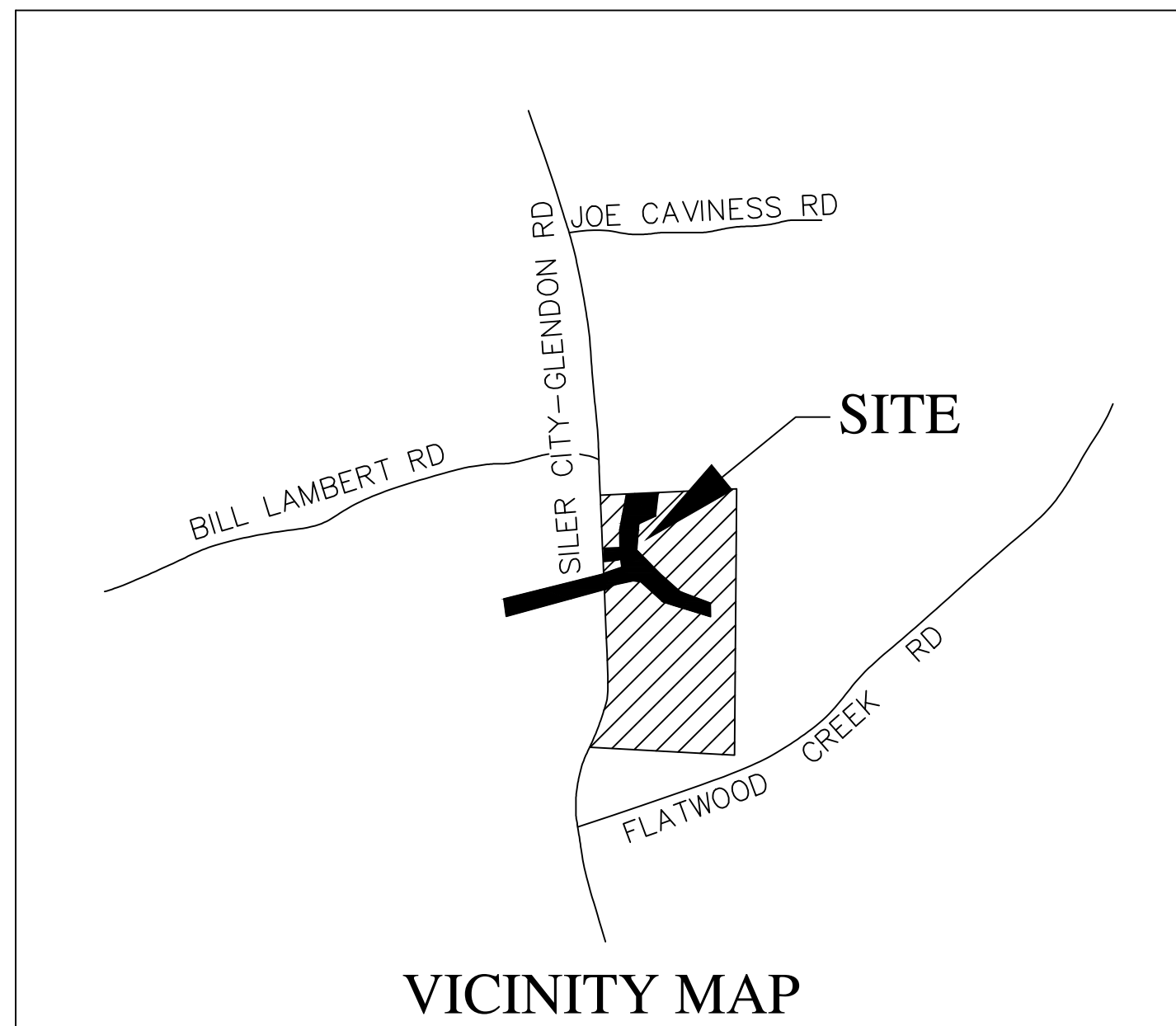
- LEGEND**
- ROOTWAD
 - LOG-VANE
 - LOG-SILL
 - BOULDER
 - RIP-RAP
 - RIFFLE
 - BRUSH TOE
 - FENCE
 - CONSERVATION EASEMENT
 - WATER LINE
 - TREE LINE




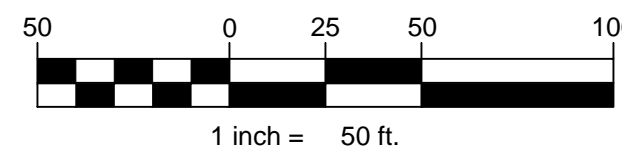
NOTES:
 -CONSERVATION EASEMENT DRAWN BY RECORDED MAPS.
 REFERENCE CHATHAM COUNTRY DEED BOOK 1279, PAGES 487-488
 -VERTICAL DATUM USED: NAVD 88
 -CROSS SECTIONS SHOWN ARE FROM CONSTRUCTION SPECIFICATIONS AND ARE MAPPED BY GRID COORDINATES GIVEN IN SECTION 1.02



STEWART-PROCTOR ENGINEERING and SURVEYING 319 CHAPANOKE ROAD RALEIGH, NC 27603 TEL. 919 779-1855 FAX 919 779-1661		ASBUILT FOR BEAR CREEK (PHILLIPS SITE) STREAM RESTORATION	
DATE 20AUG2013	SURVEYED BY	JOB	CHATHAM COUNTY
SCALE 1"=50'	DRAWN BY	DWG. NO.	NORTH CAROLINA
REVISIONS		SCO PROJECT # 09-07726-01A	



- LEGEND
- ROOTWAD
 - LOG-VANE
 - LOG-SILL
 - BOULDER
 - RIP-RAP
 - RIFFLE
 - BRUSH TOE
 - FENCE
 - CONSERVATION EASEMENT
 - WATER LINE
 - TREE LINE



STEWART-PROCTOR ENGINEERING and SURVEYING 319 CHAPANOKE ROAD RALEIGH, NC 27603 TEL. 919 779-1855 FAX 919 779-1661		ASBUILTS FOR BEAR CREEK (PHILLIPS SITE) STREAM RESTORATION	
DATE 20AUG2013	SURVEYED BY	JOB	CHATHAM COUNTY
SCALE 1"=50'	DRAWN BY	DWG. NO.	NORTH CAROLINA
REVISIONS			SCO PROJECT # 09-07726-01A