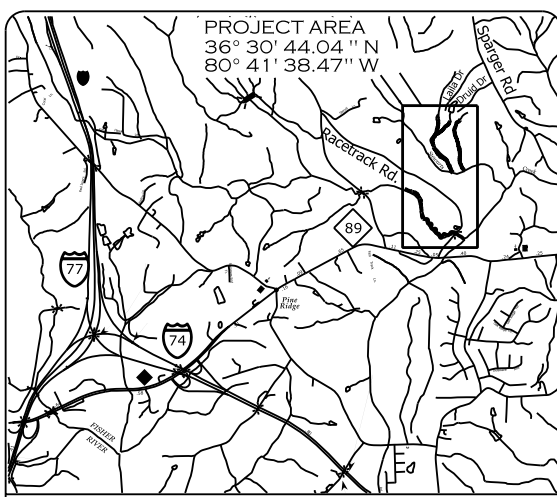


PROJECT: STEWARTS CREEK TRIBUTARIES

NC DEPARTMENT OF ENVIRONMENTAL QUALITY
DIVISION OF MITIGATION SERVICES

STATE	PROJECT REFERENCE NO.	SHEET NO.	TOTAL SHEETS
NC	083	1	30



VICINITY MAP

INDEX OF SHEETS

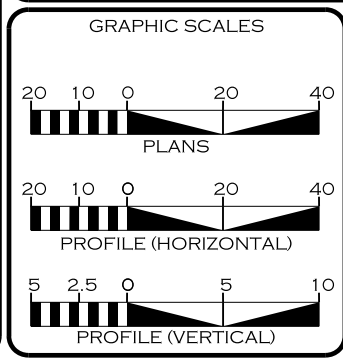
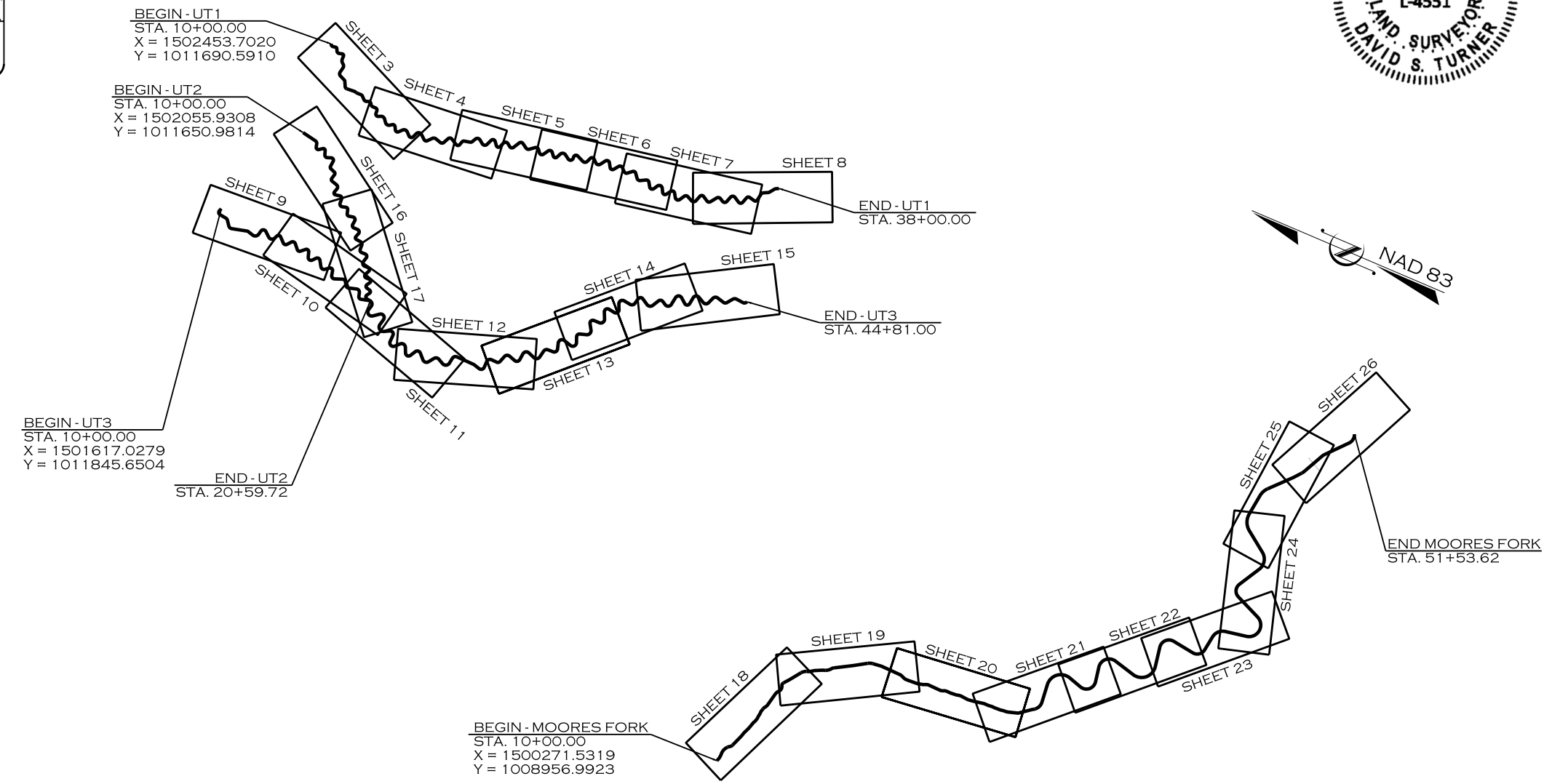
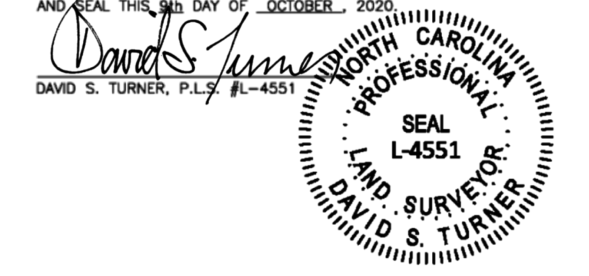
1...	TITLE SHEET
2...	STREAM CONVENTIONAL SYMBOLS GENERAL NOTES
3-26...	PLAN AND PROFILE
27-30...	VEGETATION PLAN / FENCING PLAN

SURRY COUNTY

LOCATION: SURRY COUNTY, NC

TYPE OF WORK: RECORD DRAWINGS

I, DAVID S. TURNER, AS A DULY REGISTERED PROFESSIONAL LAND SURVEYOR IN THE STATE OF NORTH CAROLINA, HEREBY CERTIFY THAT THE SURVEY DATA SHOWN WAS OBTAINED UNDER MY SUPERVISION, IS AN ACCURATE AND COMPLETE REPRESENTATION OF WHAT WAS CONSTRUCTED IN THE FIELD, AND THAT THE PHYSICAL DIMENSIONS OR ELEVATIONS SHOWN THIS ARE AS-BUILT CONDITIONS EXCEPT WHERE OTHERWISE NOTED HEREON. WITNESS- MY ORIGINAL SIGNATURE, REGISTRATION NUMBER, AND SEAL THIS 9th DAY OF OCTOBER, 2020.



REVISIONS				
NO.	DESCRIPTION	ENGR.	APPROV.	DATE
1	RECORD DRAWINGS	EMB	KLT	10/9/20

PREPARED FOR:

NC DEPARTMENT OF ENVIRONMENTAL QUALITY
DIVISION OF MITIGATION SERVICES
1652 MAIL SERVICE CENTER
RALEIGH, NC 27699-1652

PAUL WIESNER
PROJECT MANAGER

PREPARED IN THE OFFICE OF:

ECOSYSTEM PLANNING & RESTORATION
1150 SE MAYNARD RD
SUITE 140
CARY, NC 27511
LICENSE # P-1182

SPRING 2020
COMPLETION DATE:

ERIN BENNETT, PE
PROJECT ENGINEER

PROJECT ENGINEER

ERIN M. BENNETT
P.E.

SIGNATURE:

STREAM CONVENTIONAL SYMBOLS

SYMBOLY / NOTES


- ROCK J-HOOK (JH)
- ROCK VANE (RV)
- OFFSET ROCK CROSS VANE (OV)
- ROCK CROSS VANE (XV)
- TEMPORARY SILT CHECK
- ROOT WAD (RW)
- GRADE CONTROL LOG J-HOOK (LJH)
- LOG VANE (LV)
- LOG STEP (LS)
- ROCK STEP (RS)
- LOG CROSS VANE (XV)
- CONSTRUCTED CASCADE (CC)
- CONSTRUCTED RIFFLE (CR)
- BOULDER CLUSTER
- LOG ROLLER (LR)
- GRADE CONTROL WOODY RIFFLE (WR)
- TOEWOOD WITH GEOLIFT (TW)
- SOD MAT (SM)
- DEBRIS JAM (DJ-T#)
- SINGLE WING DEFLECTOR (SW)
- DOUBLE WING DEFLECTOR (DW)
- FLOODPLAIN SILLS
- SF — SAFETY FENCE
- TP — TAPE FENCE
- ||| — SILT FENCE
- CE — CONSERVATION EASEMENT
- 20 — EXISTING MAJOR CONTOUR
- — — EXISTING MINOR CONTOUR
- - - - - LIMITS OF DISTURBANCE
- - - - - BANKFULL BENCH (GRADE)
- - - - - PROPERTY LINE
- == == == ACCESS ROAD
- 10+00 ——— STREAM THALWEG
- STREAM TOP OF BANKS
- () FOOT BRIDGE
- () TEMPORARY STREAM CROSSING
- () PERMANENT FORD STREAM CROSSING (PFC)
- () TRANSPLANTED VEGETATION
- () TREE REMOVAL
- () TREE PROTECTION
- () GEOLIFT
- () CHANNEL FILL / DITCH PLUG
- () GRADE BANK 2:1 OR FLATTER
- () EXISTING WETLANDS
- () EXISTING BEDROCK
- () OUTLET PROTECTION (OP)
- () IMPERVIOUS DIKE
- x — x — FENCING
- () WITNESS POST
- () EXISTING FENCE REMOVAL

- MONITORING FEATURES
- VP VEGETATION MONITORING PLOT
 - MONITORING GAUGE
 - PHOTO POINT
 - XS MONITORING CROSS SECTION

**NOTE: ALL ITEMS ABOVE MAY NOT BE USED ON THIS PROJECT

GENERAL NOTES

1. CONSTRUCTION WAS COMPLETED IN MAY 2020.
2. TOPOGRAPHIC SURVEY WAS COMPLETED BY TURNER LAND SURVEYING IN JUNE 2020 AND OCTOBER 2020.
3. NO SOD MATS WERE CONSTRUCTED AND OTHER STRUCTURES WERE ADDED PER DIRECTION OF THE ENGINEER.
4. SURVEYED ASBUILT FEATURES ARE SHOWN IN DARK BLACK, DESIGN FEATURES ARE SHOWN IN GREY, AND ANY FIELD CHANGES THAT WERE MADE DURING CONSTRUCTION ARE SHOWN IN RED. THE CONTOURS SHOWN ARE ASBUILT CONTOURS.



10/8/2020 R:\PROJECTS\RD\0083_NCDEQ_STEWARTS CREEK_FD\CADD\PLANS\ASBUILT\MF_ASB_PSH_02.DGN

REVISIONS				
NO.	DESCRIPTION	ENGR.	APPROV.	DATE
1	RECORD DRAWINGS	EMB	KLT	10/9/20

PREPARED FOR:

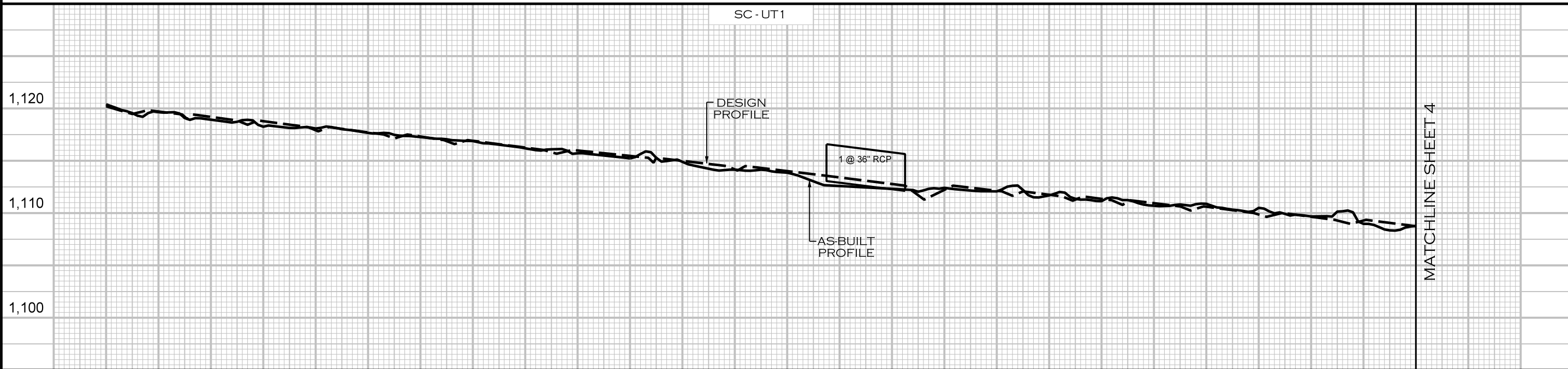
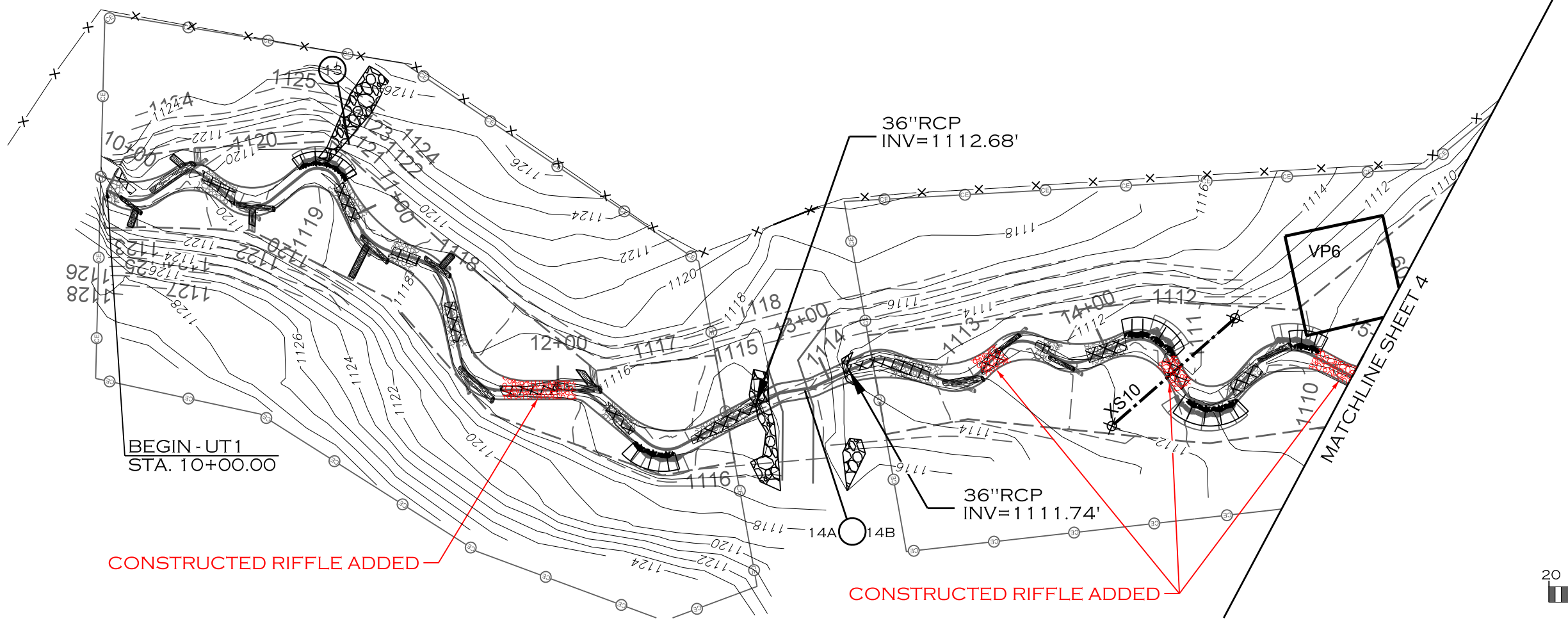

NC DEPARTMENT OF ENVIRONMENTAL QUALITY
DIVISION OF MITIGATION SERVICES
1652 MAIL SERVICE CENTER
RALEIGH, NC 27699-1652

STEWARTS CREEK TRIBUTARIES PROJECT
SURRY COUNTY, NC

PREPARED IN THE OFFICE OF:

1150 SE MAYNARD RD, SUITE 140
CARY, NC 27511
LICENSE # P-1182

PROJECT ENGINEER



REVISIONS				
NO.	DESCRIPTION	ENGR.	APPROV.	DATE
1	RECORD DRAWINGS	EMB	KLT	10/9/20

PREPARED FOR:

NC DEPARTMENT OF ENVIRONMENTAL QUALITY
DIVISION OF MITIGATION SERVICES
1652 MAIL SERVICE CENTER
RALEIGH, NC 27699-1652

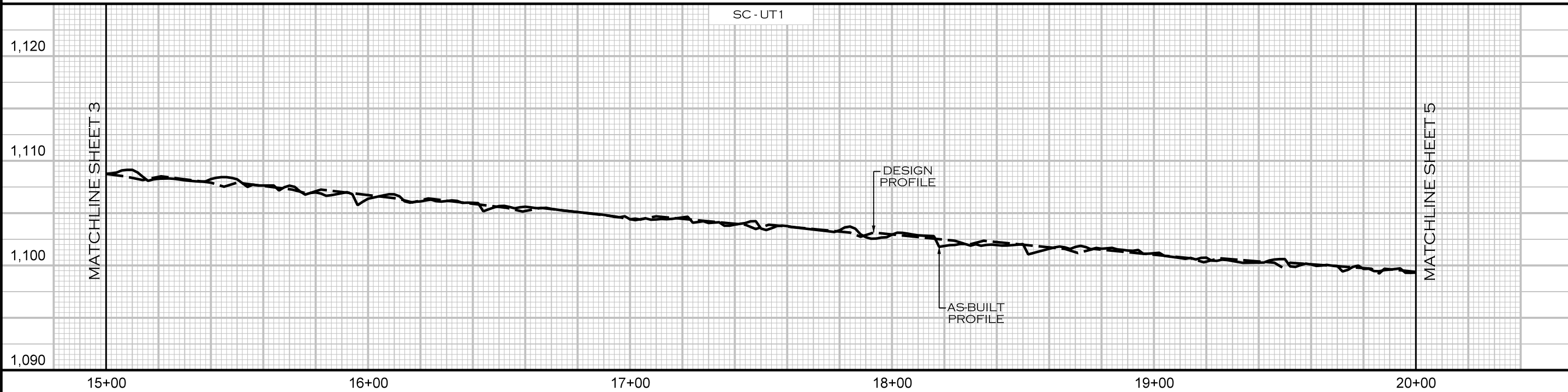
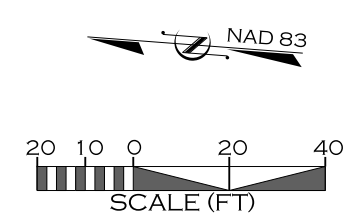
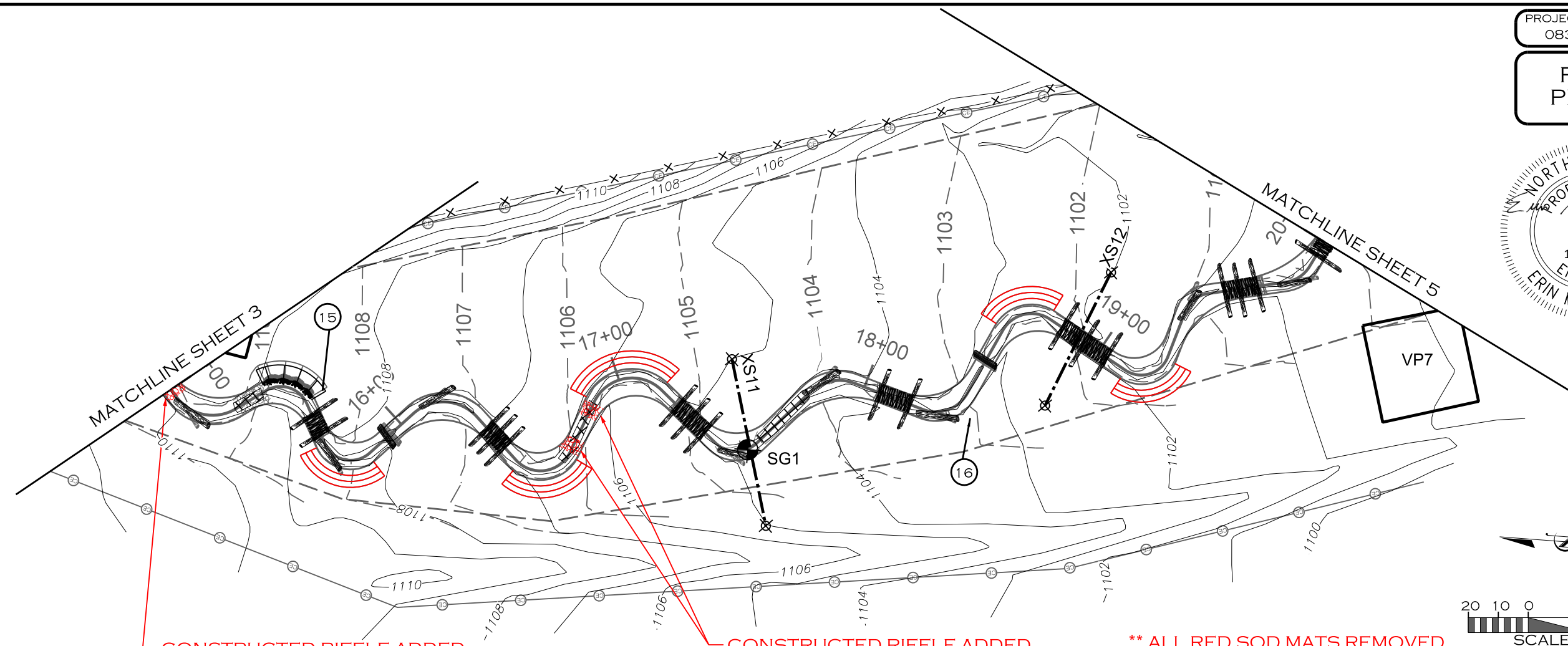
STEWARTS CREEK TRIBUTARIES PROJECT
SURRY COUNTY, NC

PREPARED IN THE OFFICE OF:

ECOSYSTEM PLANNING & RESTORATION
1150 SE MAYNARD RD, SUITE 140
CARY, NC 27511
LICENSE # P-1182

PROJECT ENGINEER

10/8/2020 R:\PROJECTS\RD\0083_NCDEQ_STEWARTS CREEK_FD\CADD\PLANS\AS-BUILT\MF_ASB_PSH_03.DGN



10/8/2020 R:\PROJECTS\RD\0083_NCDEQ_STEWARTS CREEK_FD\CADD\PLANS\AS-BUILT\MF_ASB_PSH_04.DGN

REVISIONS				
NO.	DESCRIPTION	ENGR.	APPROV.	DATE
1	RECORD DRAWINGS	EMB	KLT	10/9/20

PREPARED FOR:

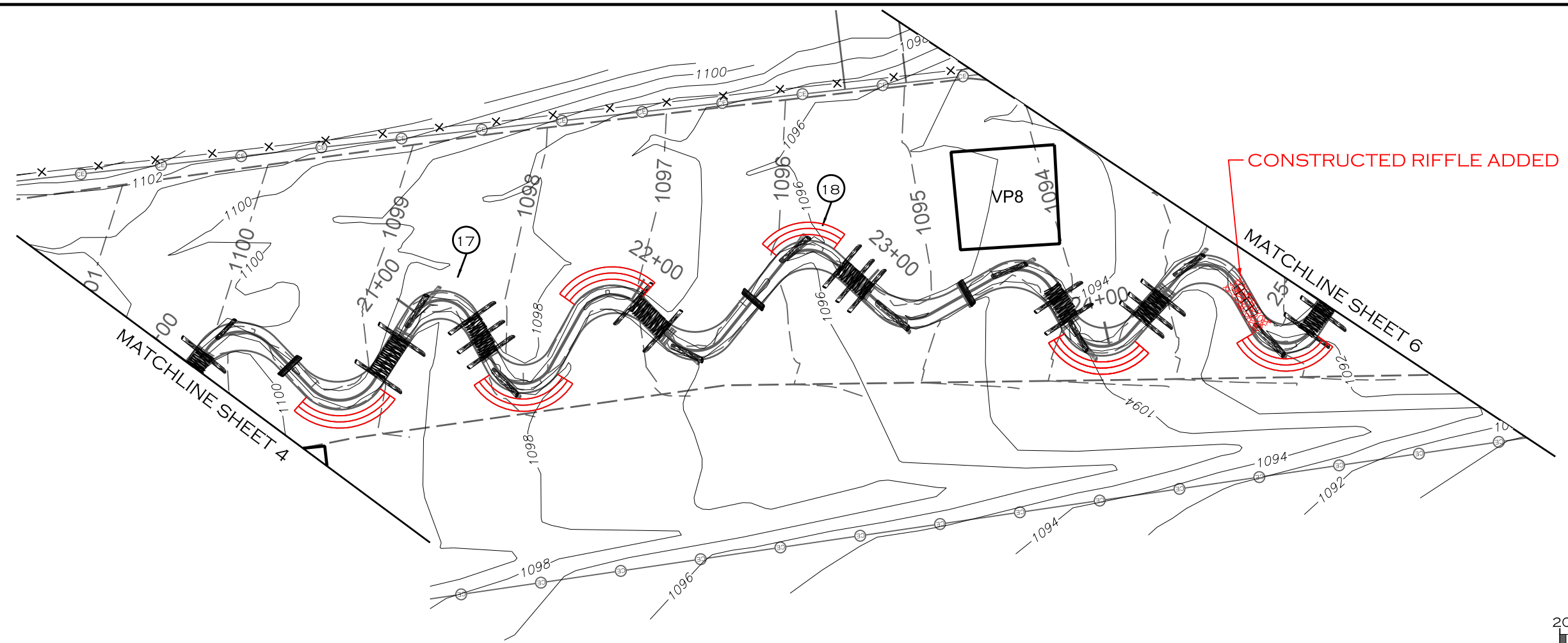

NC DEPARTMENT OF ENVIRONMENTAL QUALITY
DIVISION OF MITIGATION SERVICES
1652 MAIL SERVICE CENTER
RALEIGH, NC 27699-1652

STEWARTS CREEK TRIBUTARIES PROJECT
SURRY COUNTY, NC

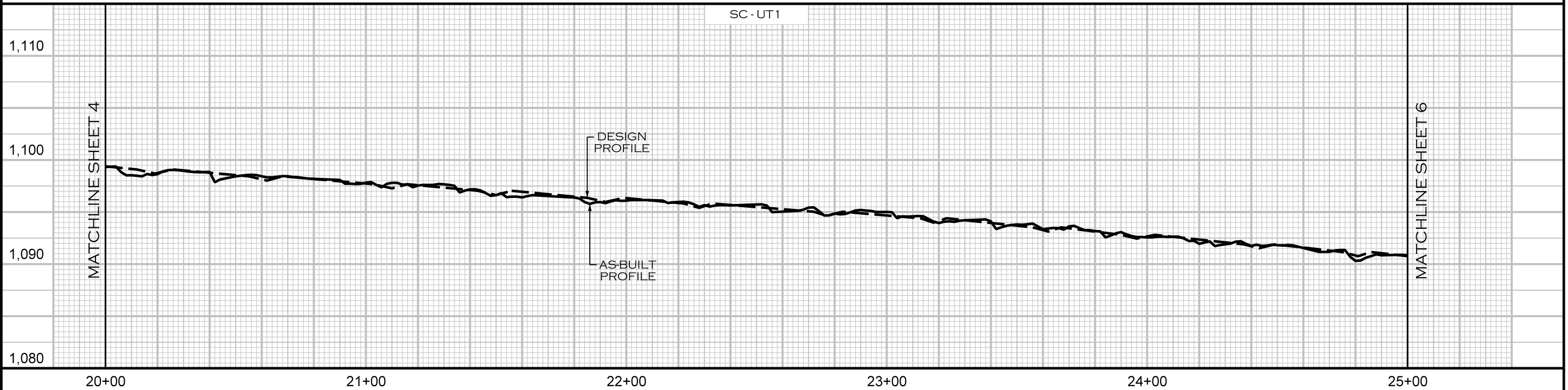
PREPARED IN THE OFFICE OF:

ECOSYSTEM PLANNING & RESTORATION
1150 SE MAYNARD RD, SUITE 140
CARY, NC 27511
LICENSE # P-1182

PROJECT ENGINEER



** ALL RED SOD MATS REMOVED



10/8/2020 R:\PROJECTS\RD\0083_NC\DEQ_STEWARTS CREEK_FD\CADD\PLANS\AS-BUILT\MF_ASB_PSH_05.DGN

REVISIONS				
NO.	DESCRIPTION	ENGR.	APPROV.	DATE
1	RECORD DRAWINGS	EMB	KLT	10/9/20

PREPARED FOR:

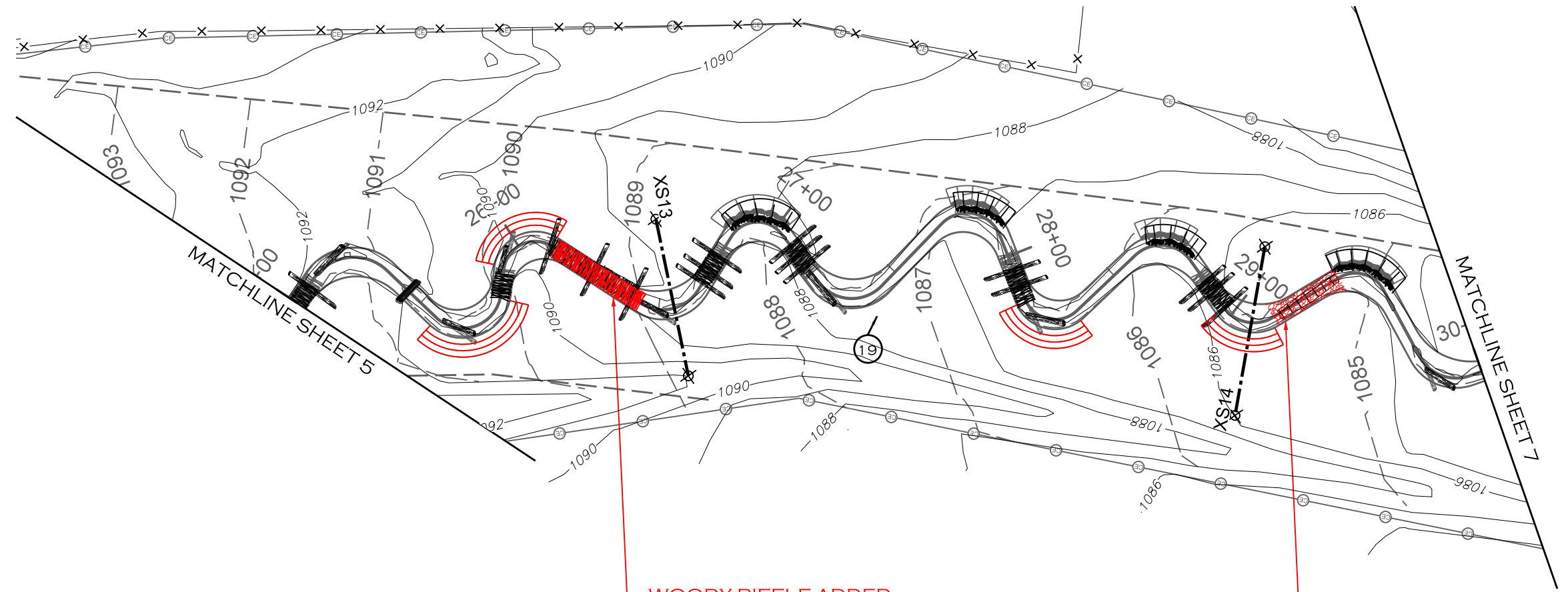
NC DEPARTMENT OF ENVIRONMENTAL QUALITY
DIVISION OF MITIGATION SERVICES
1652 MAIL SERVICE CENTER
RALEIGH, NC 27699-1652

STEWARTS CREEK TRIBUTARIES PROJECT
SURRY COUNTY, NC

PREPARED IN THE OFFICE OF:

ECOSYSTEM PLANNING & RESTORATION
1150 SE MAYNARD RD, SUITE 140
CARY, NC 27511
LICENSE # P-1182

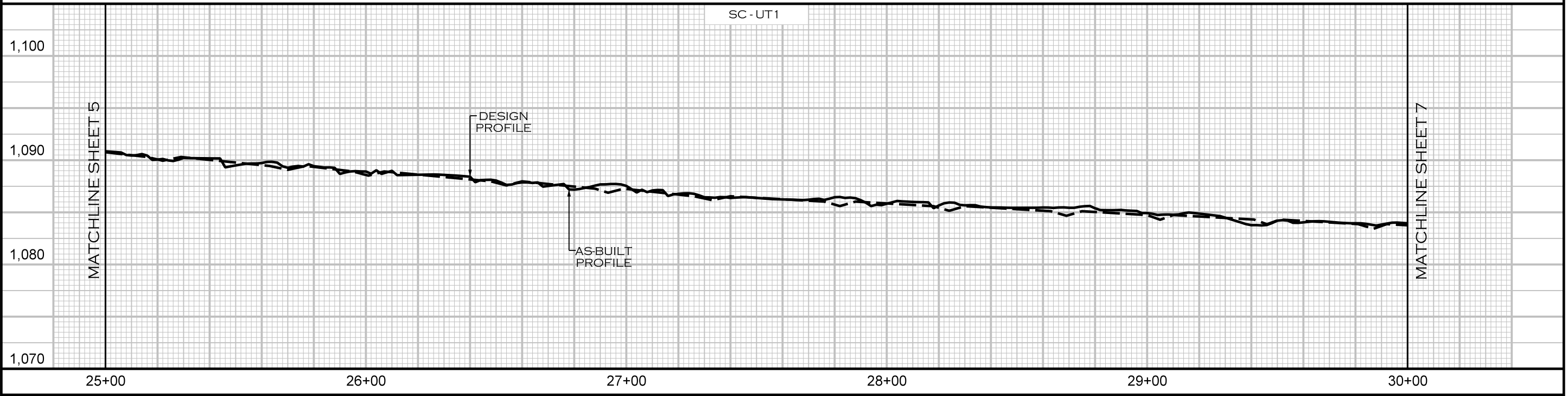
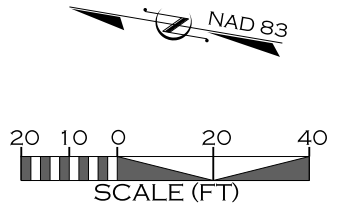
PROJECT ENGINEER



WOODY RIFFLE ADDED

CONSTRUCTED RIFFLE ADDED

** ALL RED SOD MATS REMOVED



10/8/2020 R:\PROJECTS\RD\0083_NCDEQ_STEWARTS CREEK_FD\CADD\PLANS\AS-BUILT\MF_ASB_PSH_06.DGN

REVISIONS				
NO.	DESCRIPTION	ENGR.	APPROV.	DATE
1	RECORD DRAWINGS	EMB	KLT	10/9/20

PREPARED FOR:

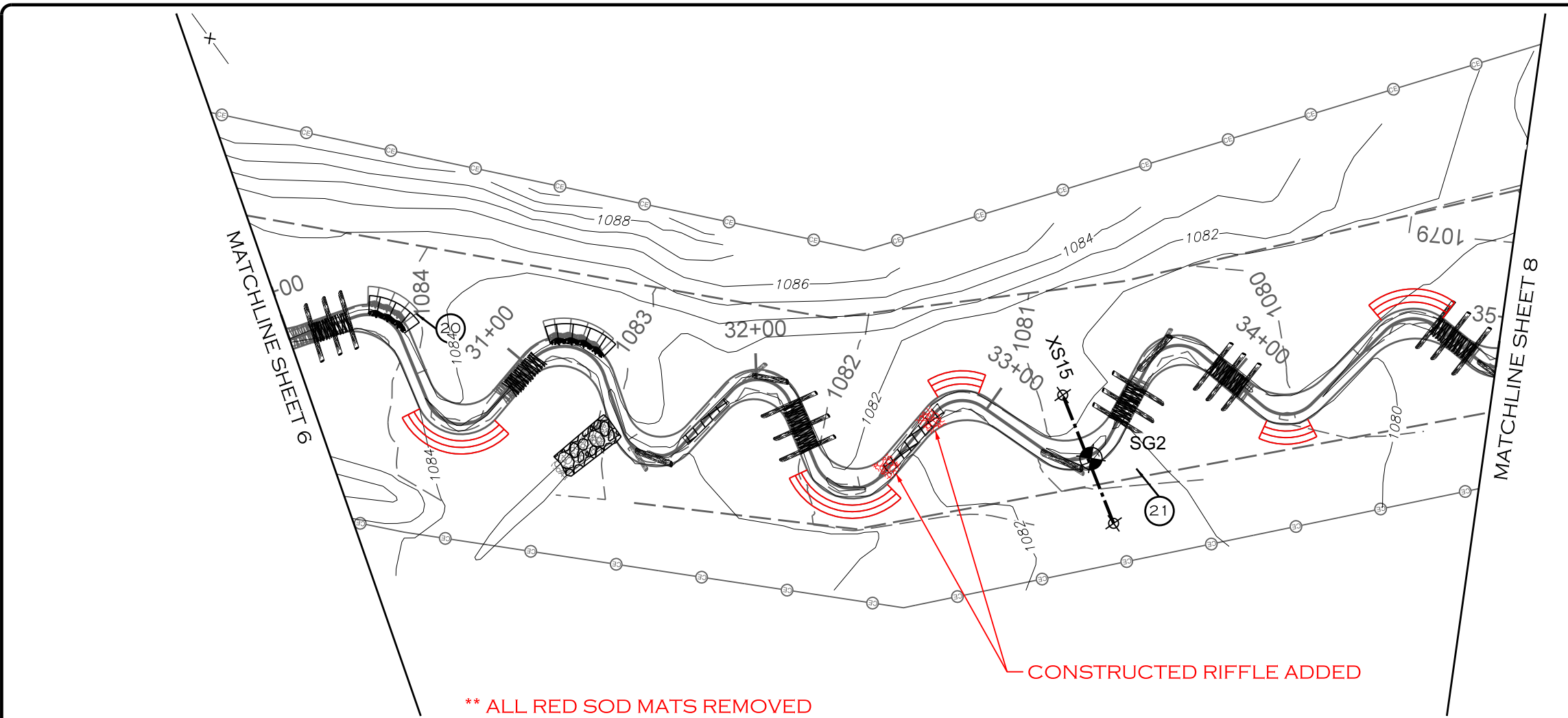

NC DEPARTMENT OF ENVIRONMENTAL QUALITY
DIVISION OF MITIGATION SERVICES
1652 MAIL SERVICE CENTER
RALEIGH, NC 27699-1652

STEWARTS CREEK TRIBUTARIES PROJECT
SURRY COUNTY, NC

PREPARED IN THE OFFICE OF:

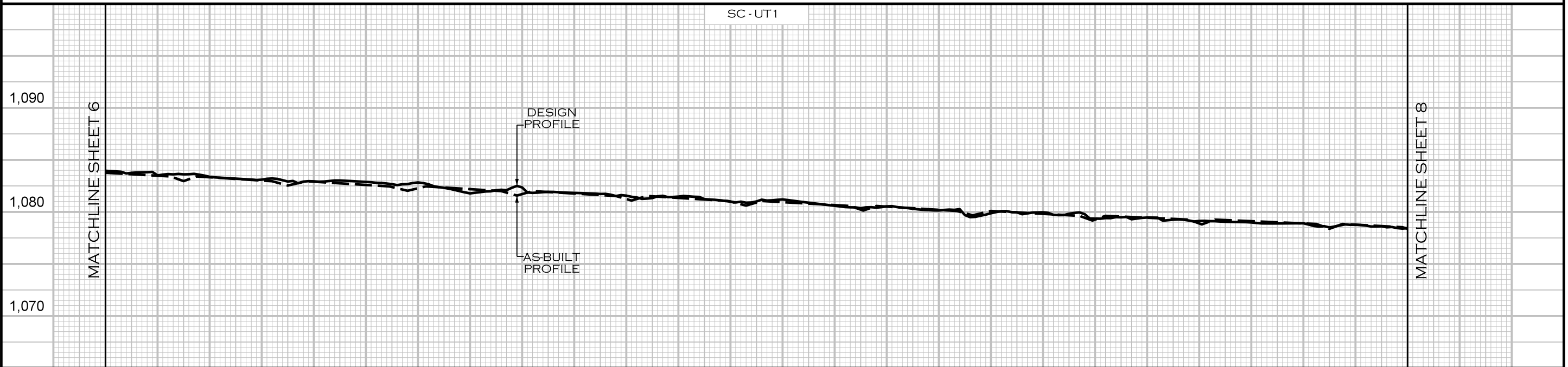
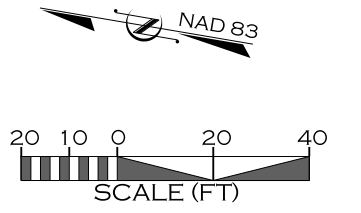
ECOSYSTEM PLANNING & RESTORATION
1150 SE MAYNARD RD, SUITE 140
CARY, NC 27511
LICENSE # P-1182

PROJECT ENGINEER



** ALL RED SOD MATS REMOVED

CONSTRUCTED RIFFLE ADDED



30+00 31+00 32+00 33+00 34+00 35+00

REVISIONS				
NO.	DESCRIPTION	ENGR.	APPROV.	DATE
1	RECORD DRAWINGS	EMB	KLT	10/9/20

PREPARED FOR:

NC DEPARTMENT OF ENVIRONMENTAL QUALITY
DIVISION OF MITIGATION SERVICES
1652 MAIL SERVICE CENTER
RALEIGH, NC 27699-1652

STEWARTS CREEK TRIBUTARIES PROJECT
SURRY COUNTY, NC

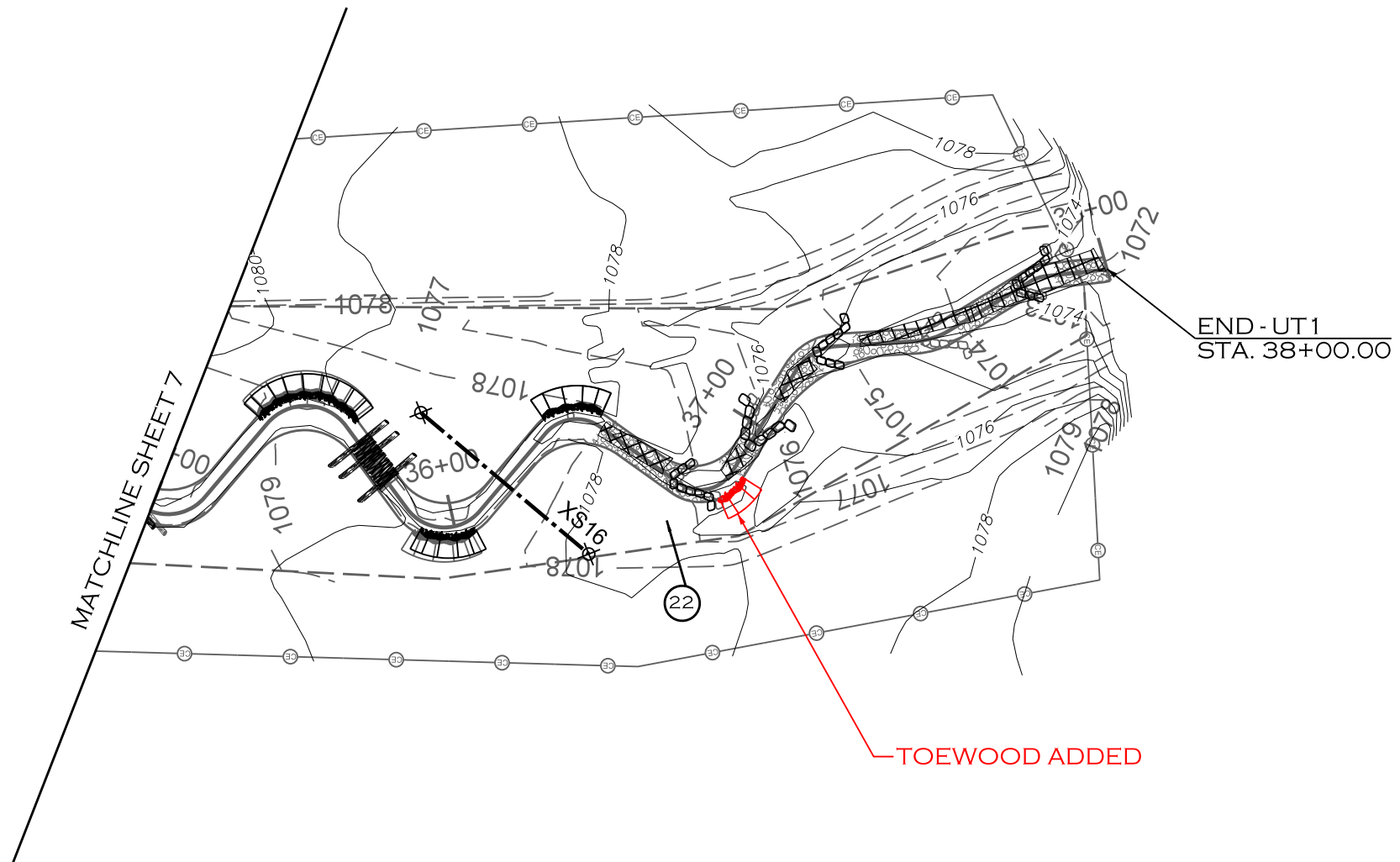

PREPARED IN THE OFFICE OF:

ECOSYSTEM PLANNING & RESTORATION
1150 SE MAYNARD RD, SUITE 140
CARY, NC 27511
LICENSE # P-1182

PROJECT ENGINEER

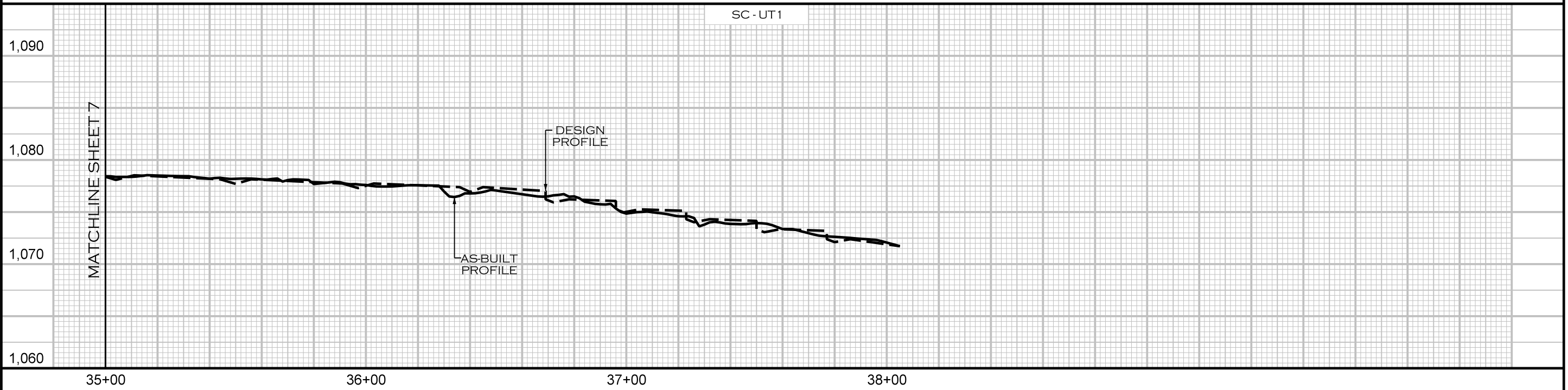
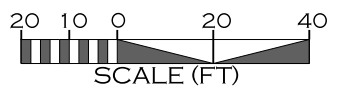
10/8/2020 R:\PROJECTS\RD\0083_NCDEQ_STEWARTS CREEK_FD\CADD\PLANS\AS-BUILT\MF_ASB_PSH_07.DGN

PLAN / PROFILE



END-UT1
STA. 38+00.00

TOEWOOD ADDED



REVISIONS				
NO.	DESCRIPTION	ENGR.	APPROV.	DATE
1	RECORD DRAWINGS	EMB	KLT	10/9/20

PREPARED FOR:

NC DEPARTMENT OF ENVIRONMENTAL QUALITY
DIVISION OF MITIGATION SERVICES
1652 MAIL SERVICE CENTER
RALEIGH, NC 27699-1652

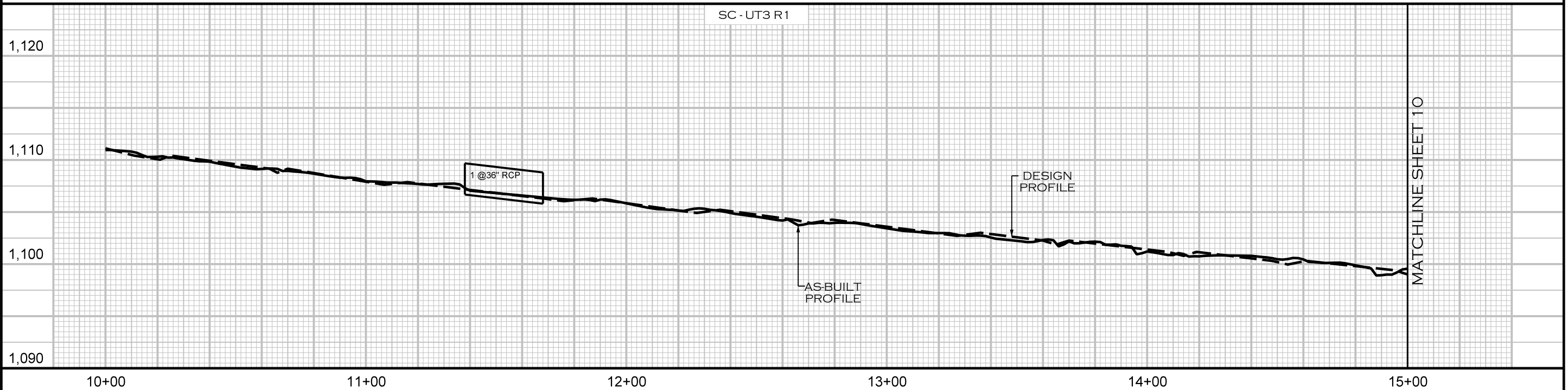
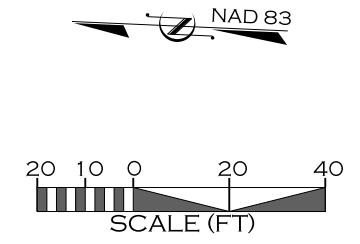
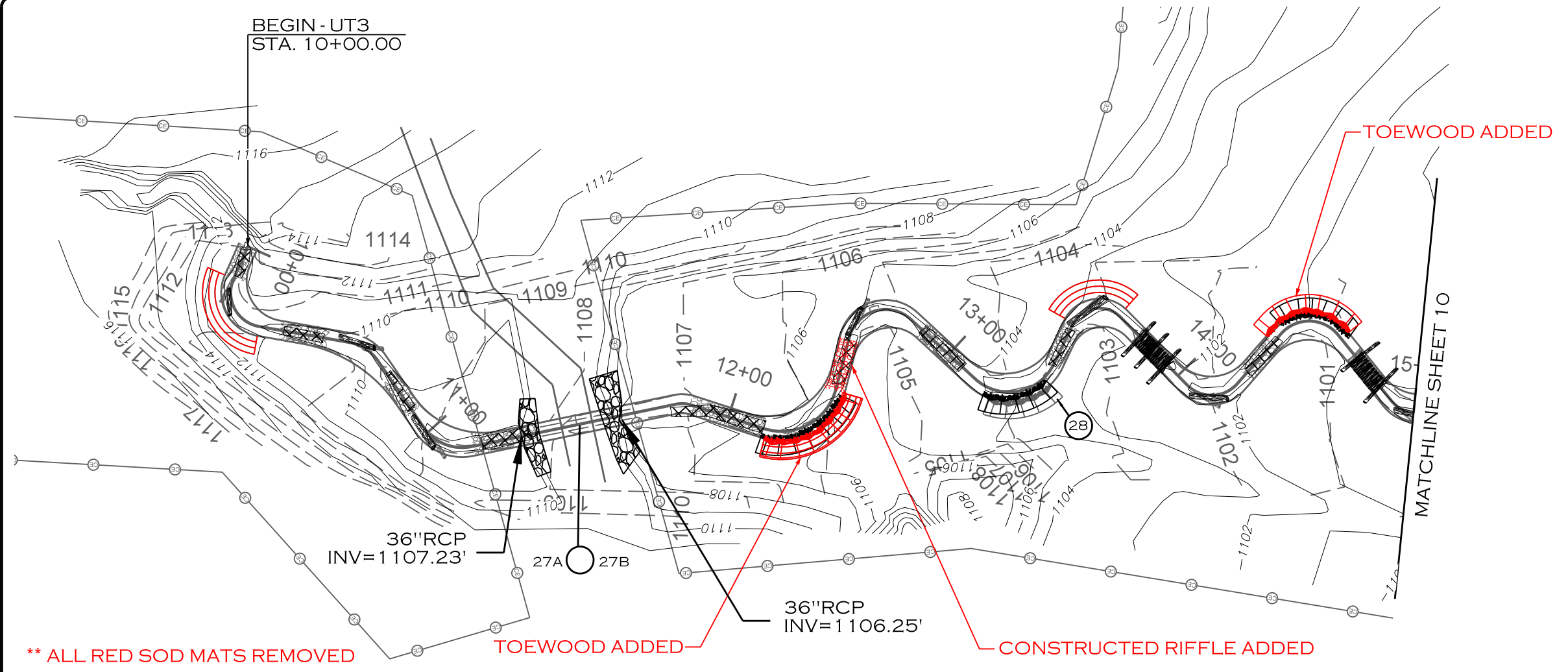

STEWARTS CREEK TRIBUTARIES PROJECT
SURRY COUNTY, NC

PREPARED IN THE OFFICE OF:

1150 SE MAYNARD RD, SUITE 140
CARY, NC 27511
LICENSE # P-1182

PROJECT ENGINEER

10/8/2020 R:\PROJECTS\RD\0083_NCDEQ_STEWARTS CREEK_FD\CADD\PLANS\AS-BUILT\MF_ASB_PSH_08.DGN



10/8/2020 R:\PROJECTS\RD\0083_NCDEQ_STEWARTS CREEK_FD\CADD\PLANS\AS-BUILT\MF_ASB_PSH_09.DGN

REVISIONS				
NO.	DESCRIPTION	ENGR.	APPROV.	DATE
1	RECORD DRAWINGS	EMB	KLT	10/9/20

PREPARED FOR:

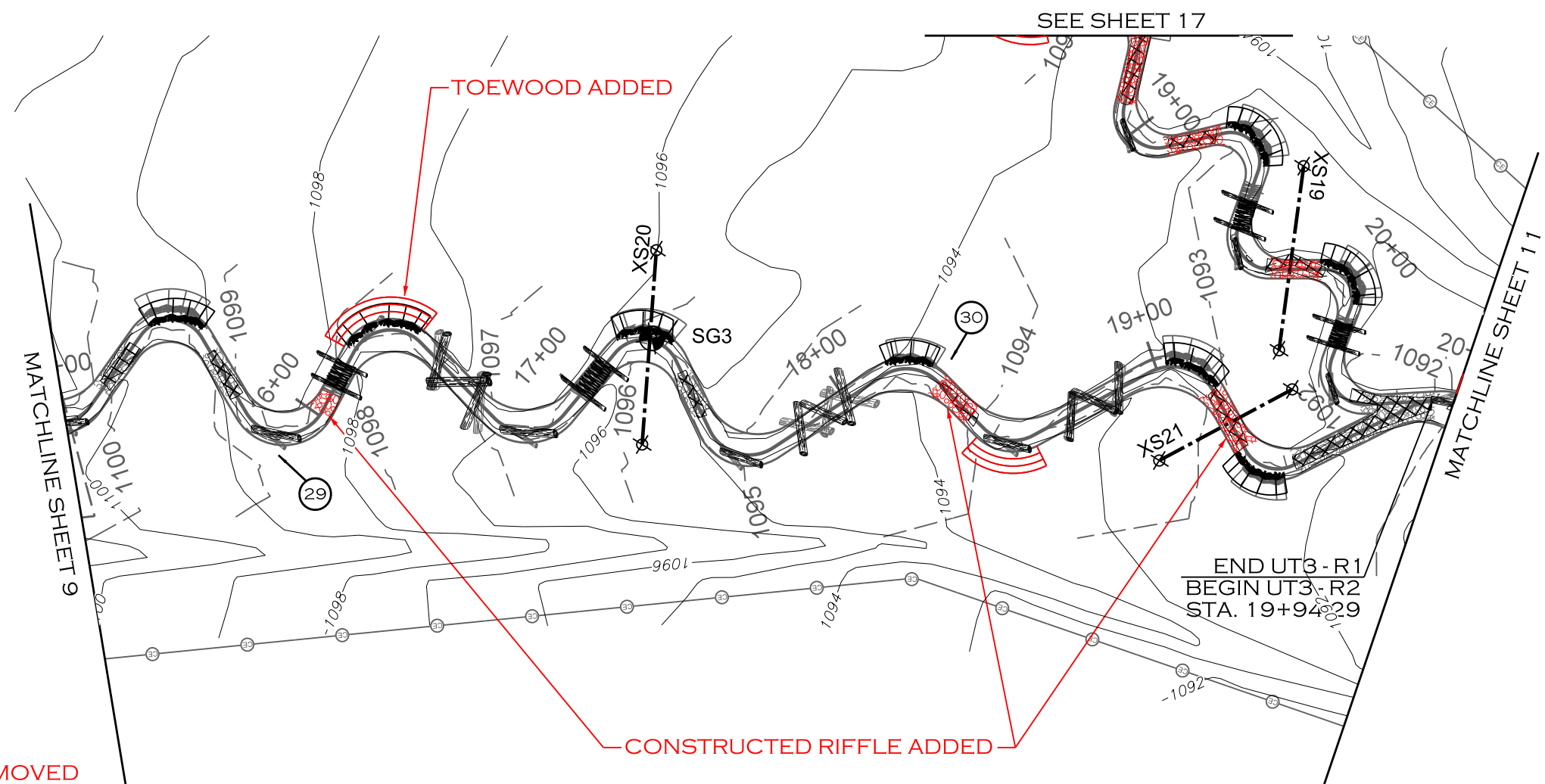

NC DEPARTMENT OF ENVIRONMENTAL QUALITY
DIVISION OF MITIGATION SERVICES
1652 MAIL SERVICE CENTER
RALEIGH, NC 27699-1652

STEWARTS CREEK TRIBUTARIES PROJECT
SURRY COUNTY, NC

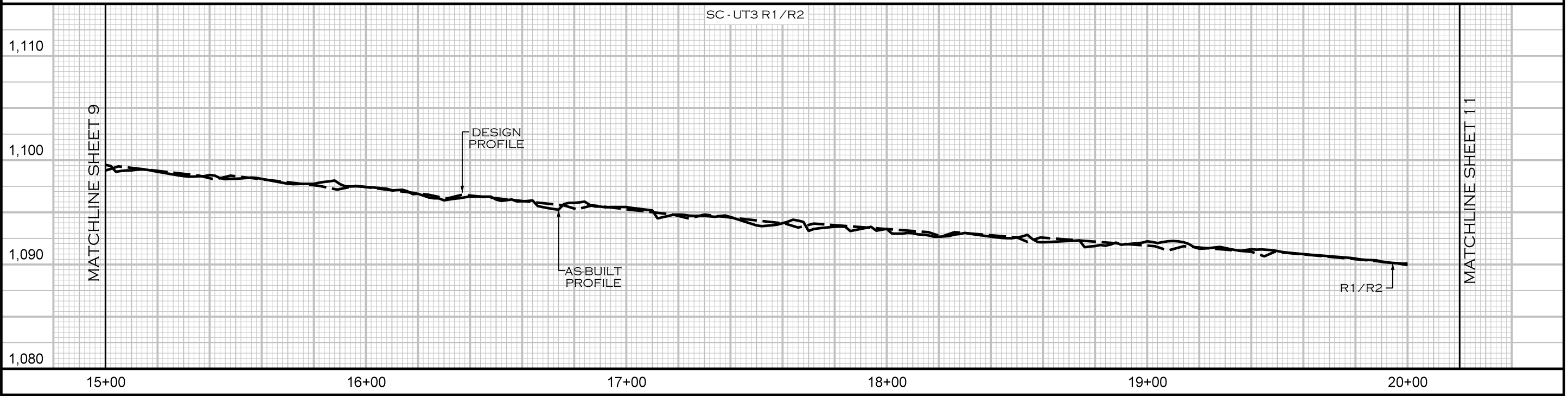
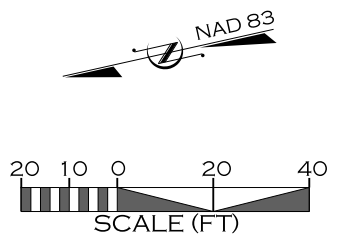
PREPARED IN THE OFFICE OF:

ECOSYSTEM PLANNING & RESTORATION
1150 SE MAYNARD RD, SUITE 140
CARY, NC 27511
LICENSE # P-1182

PROJECT ENGINEER



** ALL RED SOD MATS REMOVED



REVISIONS				
NO.	DESCRIPTION	ENGR.	APPROV.	DATE
1	RECORD DRAWINGS	EMB	KLT	10/9/20

PREPARED FOR:

NC DEPARTMENT OF ENVIRONMENTAL QUALITY
DIVISION OF MITIGATION SERVICES
1652 MAIL SERVICE CENTER
RALEIGH, NC 27699-1652

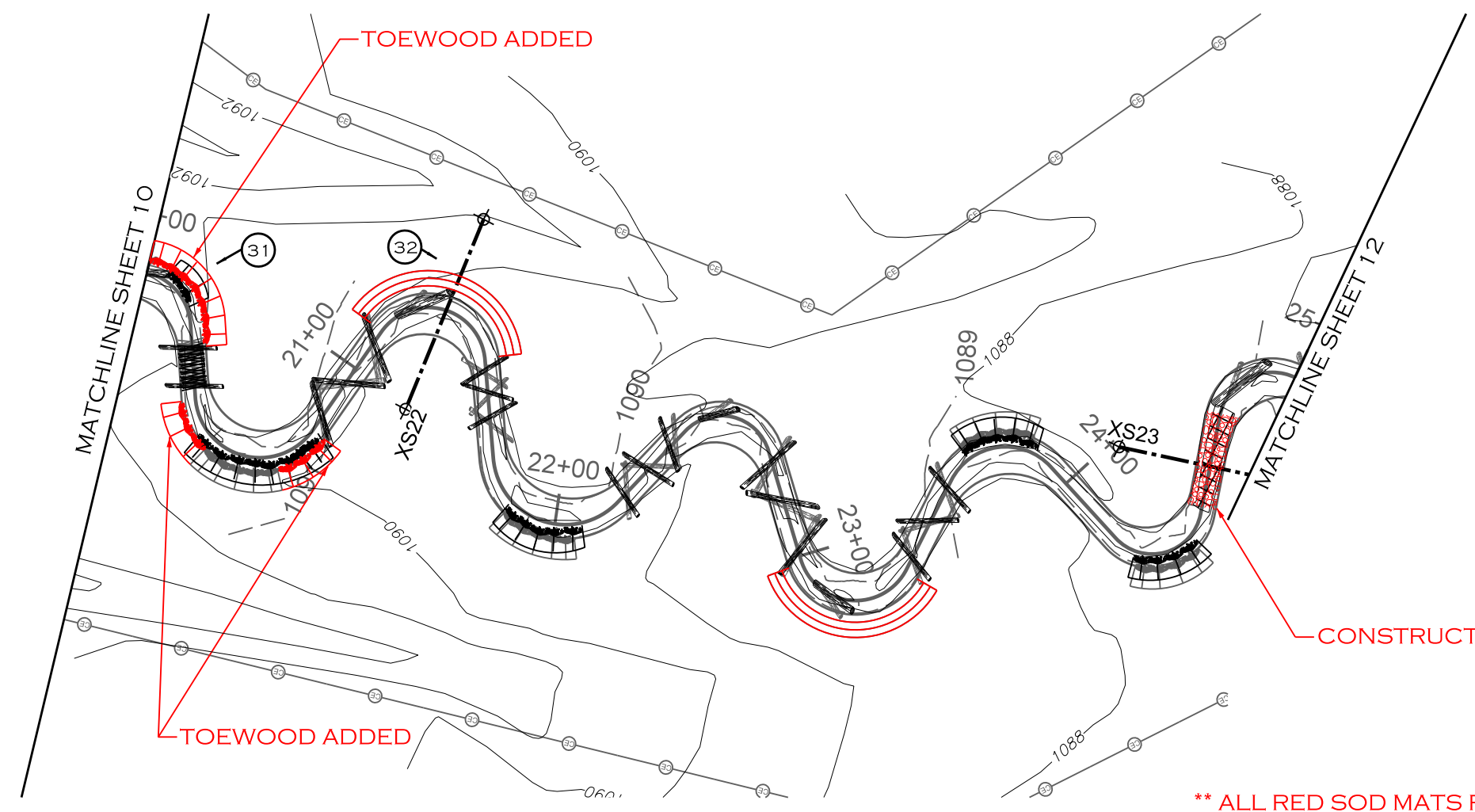

STEWARTS CREEK TRIBUTARIES PROJECT
SURRY COUNTY, NC

PREPARED IN THE OFFICE OF:

ECOSYSTEM PLANNING & RESTORATION
1150 SE MAYNARD RD, SUITE 140
CARY, NC 27511
LICENSE # P-1182

PROJECT ENGINEER

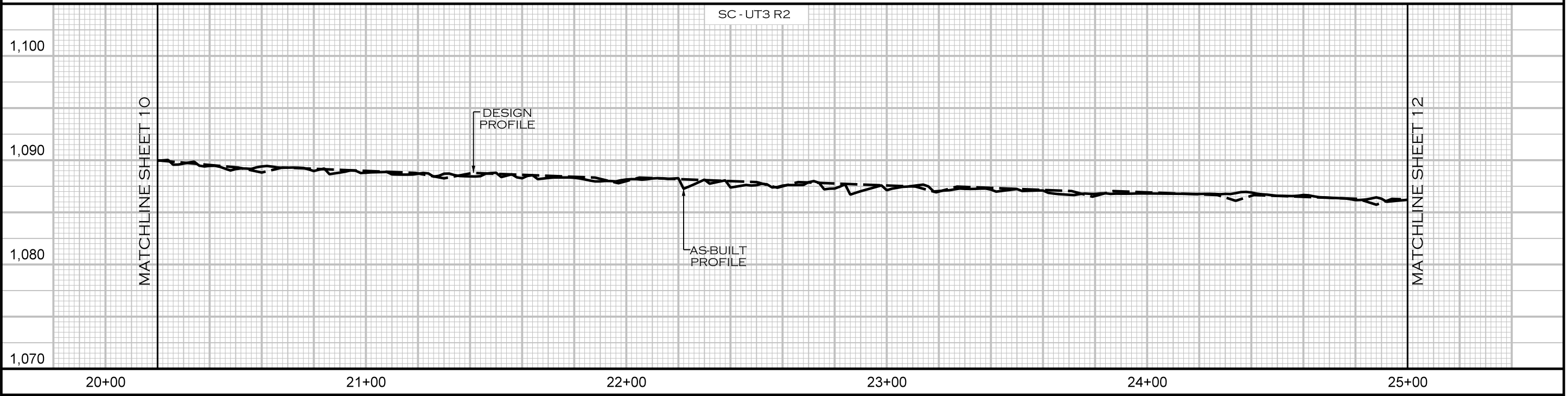
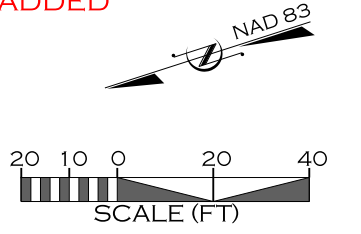
10/8/2020 R:\PROJECTS\RD\0083_NCDEQ_STEWARTS CREEK_FD\CADD\PLANS\AS-BUILT\MF_ASB_PSH_10.DGN



CONSTRUCTED RIFFLE ADDED

TOEWOOD ADDED

** ALL RED SOD MATS REMOVED



REVISIONS				
NO.	DESCRIPTION	ENGR.	APPROV.	DATE
1	RECORD DRAWINGS	EMB	KLT	10/9/20

PREPARED FOR:

NC DEPARTMENT OF ENVIRONMENTAL QUALITY
DIVISION OF MITIGATION SERVICES
1652 MAIL SERVICE CENTER
RALEIGH, NC 27699-1652

STEWARTS CREEK TRIBUTARIES PROJECT
SURRY COUNTY, NC

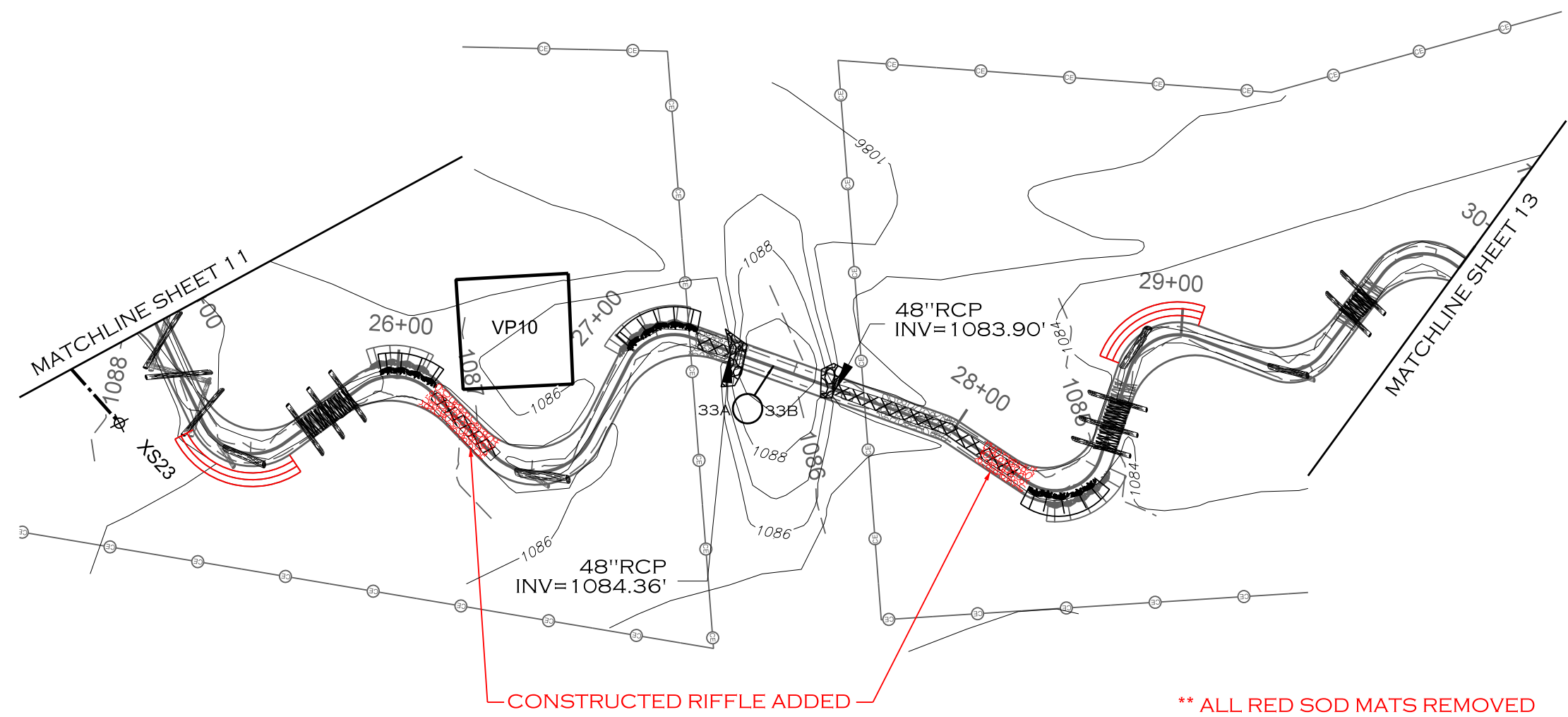

PREPARED IN THE OFFICE OF:

ECOSYSTEM PLANNING & RESTORATION
1150 SE MAYNARD RD, SUITE 140
CARY, NC 27511
LICENSE # P-1182

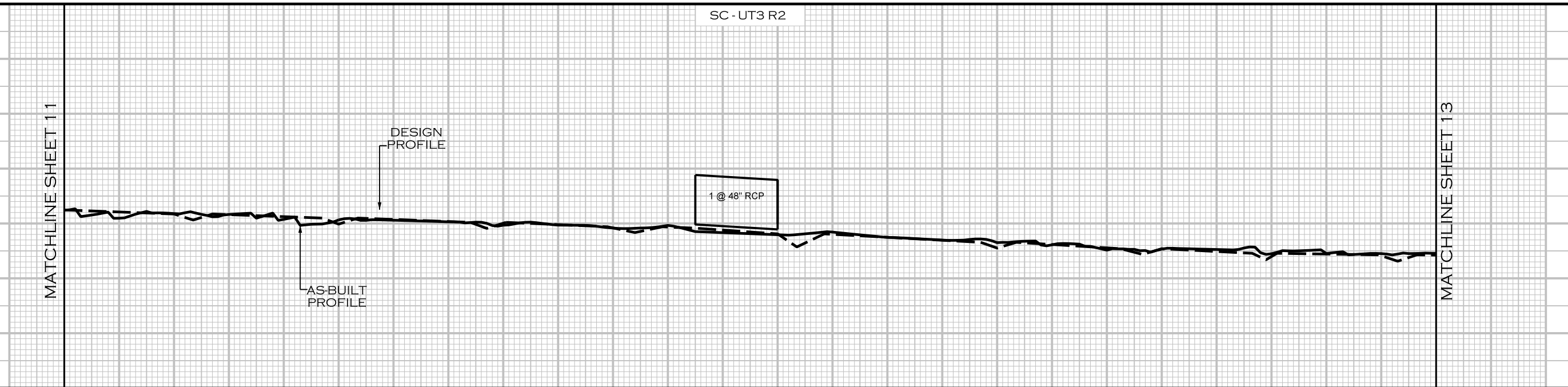
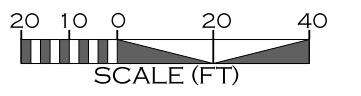
PROJECT ENGINEER

10/8/2020 R:\PROJECTS\RD\0083_NCDEQ_STEWARTS CREEK_FD\CADD\PLANS\AS-BUILT\MF_ASB_PSH_11.DGN

PLAN / PROFILE



CONSTRUCTED RIFFLE ADDED ** ALL RED SOD MATS REMOVED



25+00 26+00 27+00 28+00 29+00 30+00

REVISIONS				
NO.	DESCRIPTION	ENGR.	APPROV.	DATE
1	RECORD DRAWINGS	EMB	KLT	10/9/20

PREPARED FOR:

NC DEPARTMENT OF ENVIRONMENTAL QUALITY
DIVISION OF MITIGATION SERVICES
1652 MAIL SERVICE CENTER
RALEIGH, NC 27699-1652

STEWARTS CREEK TRIBUTARIES PROJECT
SURRY COUNTY, NC

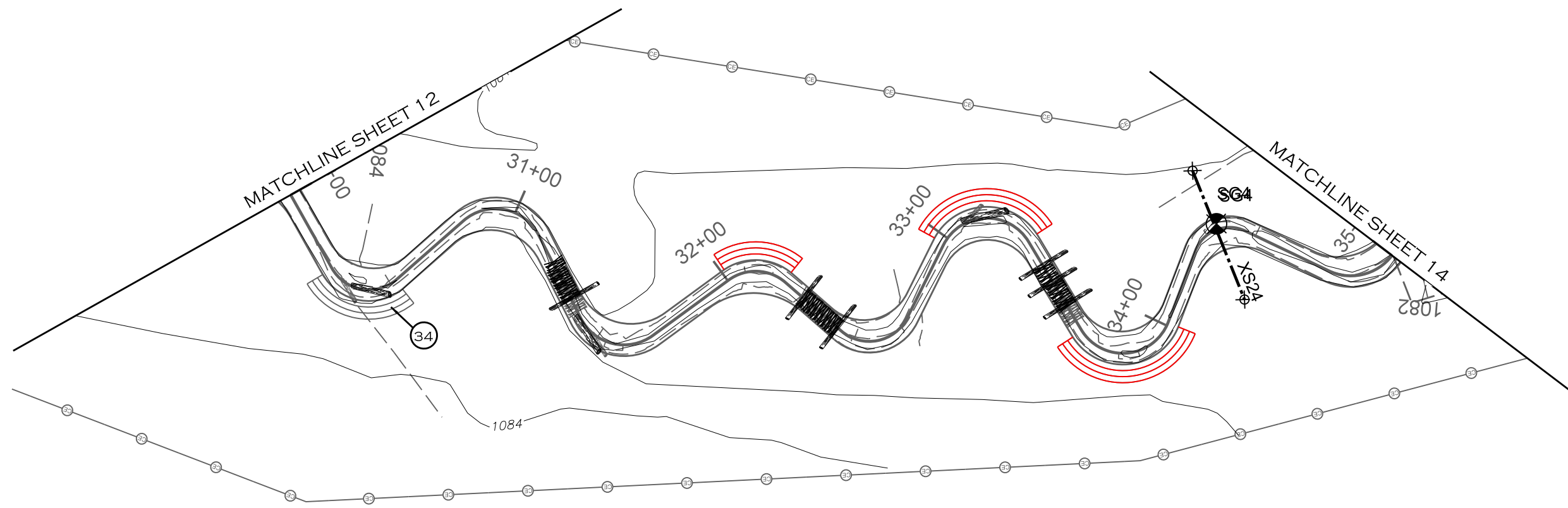

PREPARED IN THE OFFICE OF:

ECOSYSTEM PLANNING & RESTORATION
1150 SE MAYNARD RD, SUITE 140
CARY, NC 27511
LICENSE # P-1182

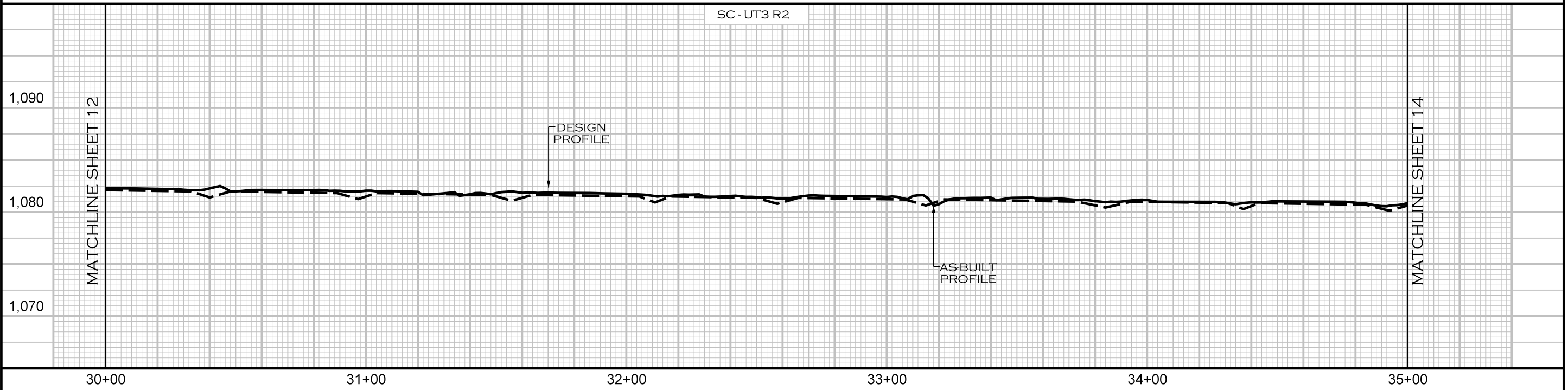
PROJECT ENGINEER

10/8/2020 R:\PROJECTS\RD\0083_NCDEQ_STEWARTS CREEK_FD\CADD\PLANS\AS-BUILT\MF_ASB_PSH_12.DGN

PLAN / PROFILE



** ALL RED SOD MATS REMOVED



10/8/2020 R:\PROJECTS\RD\0083_NCDEQ_STEWARTS CREEK_FD\CADD\PLANS\AS-BUILT\MF_ASB_PSH_13.DGN

REVISIONS				
NO.	DESCRIPTION	ENGR.	APPROV.	DATE
1	RECORD DRAWINGS	EMB	KLT	10/9/20

PREPARED FOR:

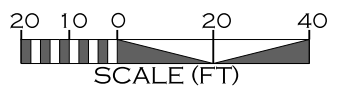
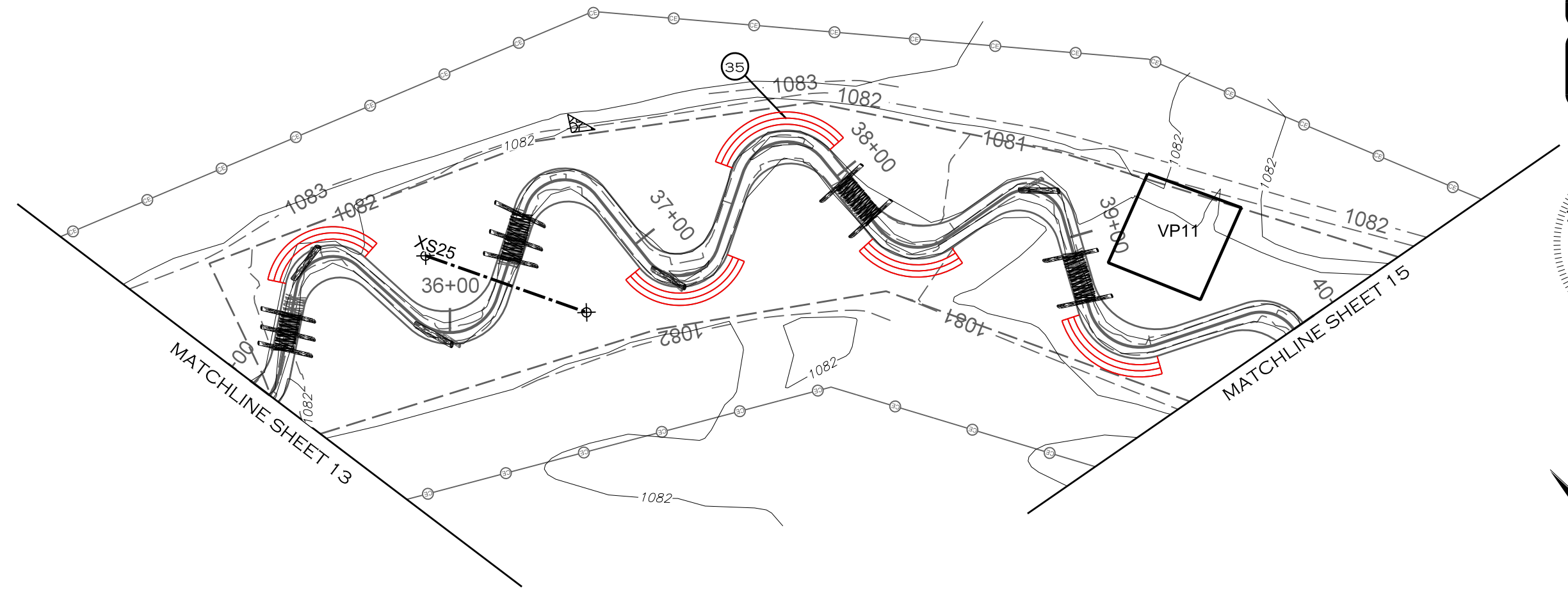

NC DEPARTMENT OF ENVIRONMENTAL QUALITY
DIVISION OF MITIGATION SERVICES
1652 MAIL SERVICE CENTER
RALEIGH, NC 27699-1652

STEWARTS CREEK TRIBUTARIES PROJECT
SURRY COUNTY, NC

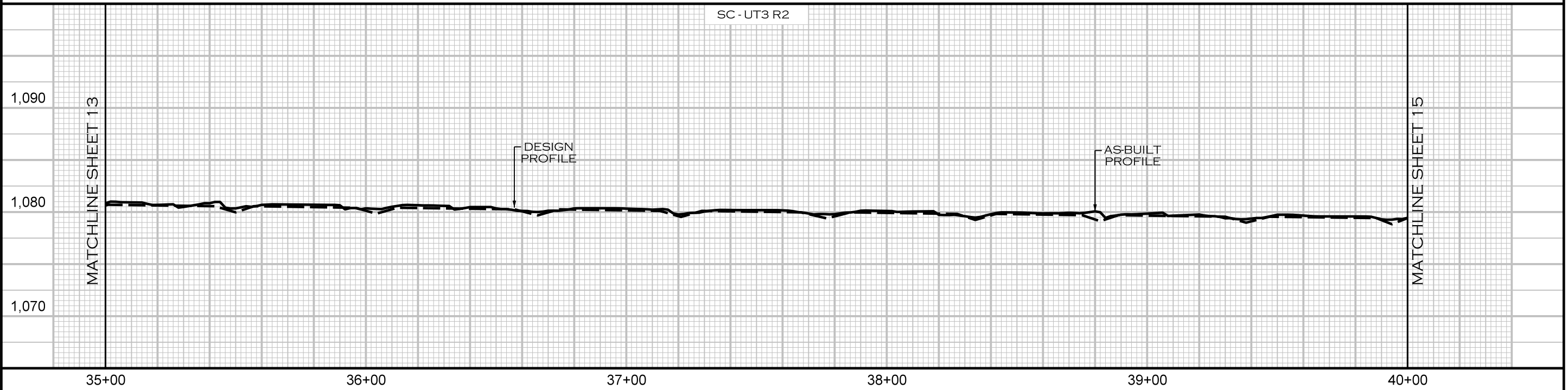
PREPARED IN THE OFFICE OF:

ECOSYSTEM PLANNING & RESTORATION
1150 SE MAYNARD RD, SUITE 140
CARY, NC 27511
LICENSE # P-1182

PROJECT ENGINEER



**** ALL RED SOD MATS REMOVED**



10/8/2020 R:\PROJECTS\RD\0083_NCDEQ_STEWARTS CREEK_FD\CADD\PLANS\AS-BUILT\MF_ASB_PSH_14.DGN

REVISIONS				
NO.	DESCRIPTION	ENGR.	APPROV.	DATE
1	RECORD DRAWINGS	EMB	KLT	10/9/20

PREPARED FOR:

NC DEPARTMENT OF ENVIRONMENTAL QUALITY
DIVISION OF MITIGATION SERVICES
1652 MAIL SERVICE CENTER
RALEIGH, NC 27699-1652

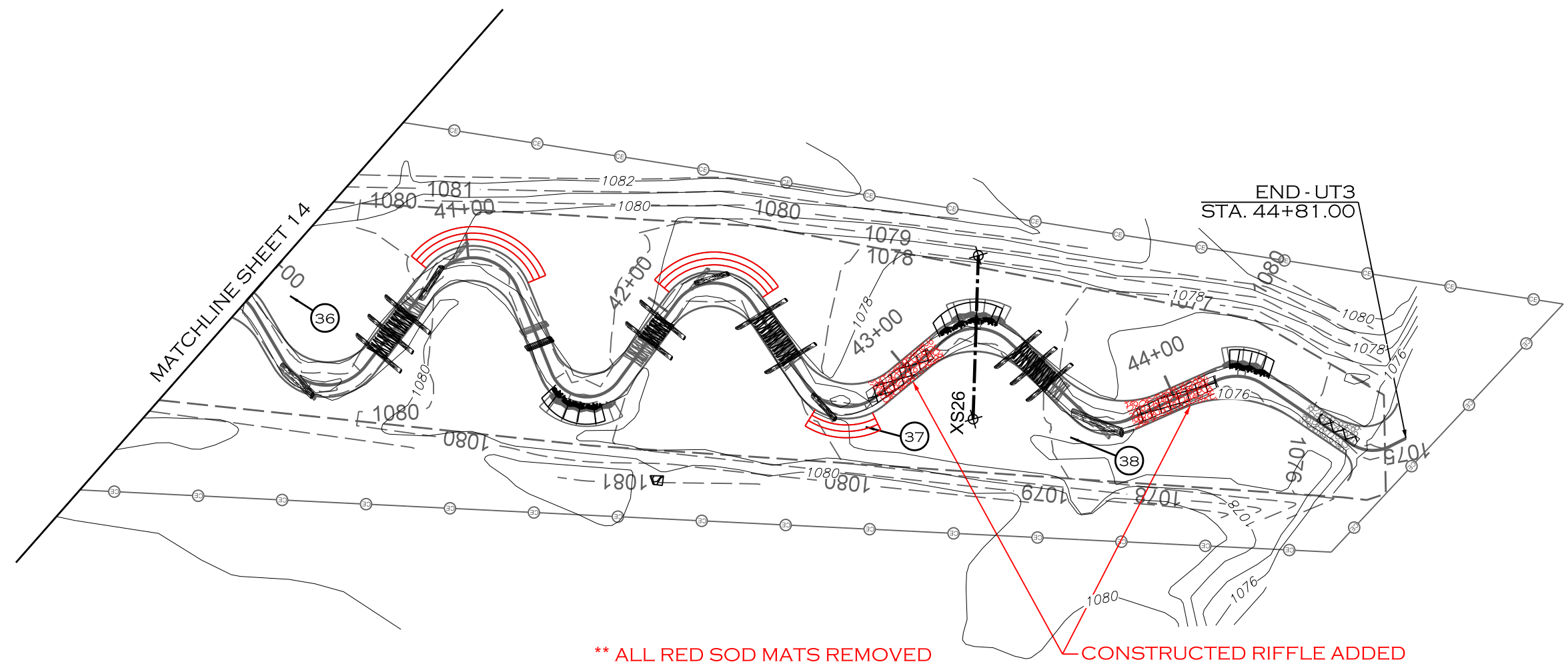

STEWARTS CREEK TRIBUTARIES PROJECT
SURRY COUNTY, NC

PREPARED IN THE OFFICE OF:

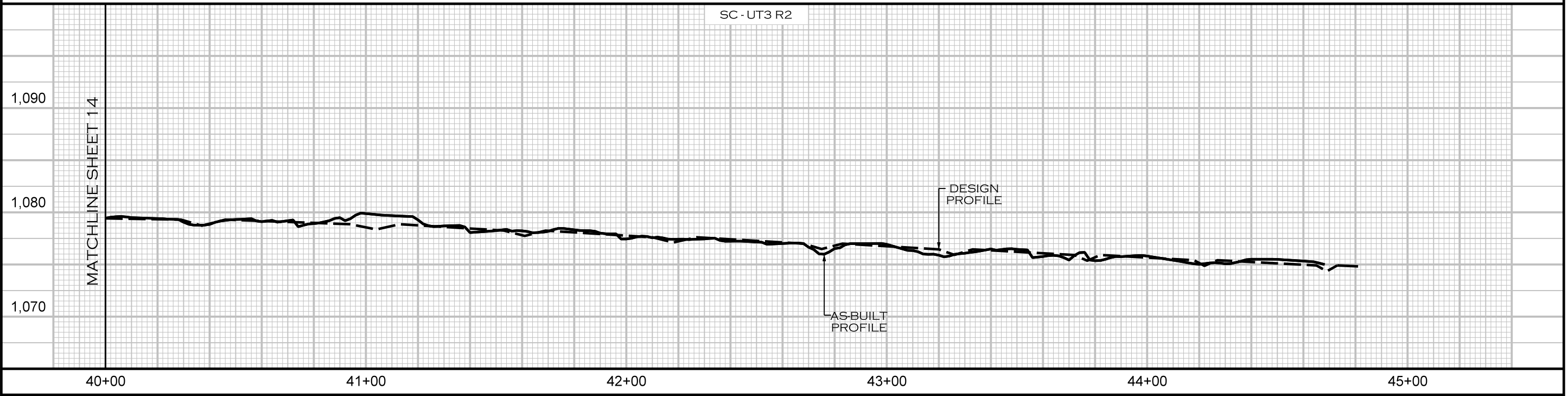
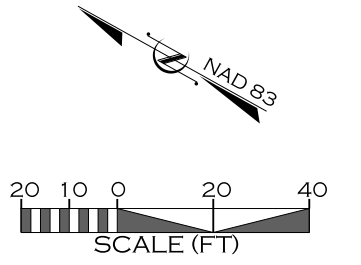
ECOSYSTEM PLANNING & RESTORATION
1150 SE MAYNARD RD, SUITE 140
CARY, NC 27511
LICENSE # P-1182

PROJECT ENGINEER

PLAN / PROFILE



** ALL RED SOD MATS REMOVED CONSTRUCTED RIFFLE ADDED



10/8/2020 R:\PROJECTS\RD\0083_NCDEQ_STEWARTS CREEK_FD\CADD\PLANS\AS-BUILT\MF_ASB_PSH_15.DGN

REVISIONS				
NO.	DESCRIPTION	ENGR.	APPROV.	DATE
1	RECORD DRAWINGS	EMB	KLT	10/9/20

PREPARED FOR:

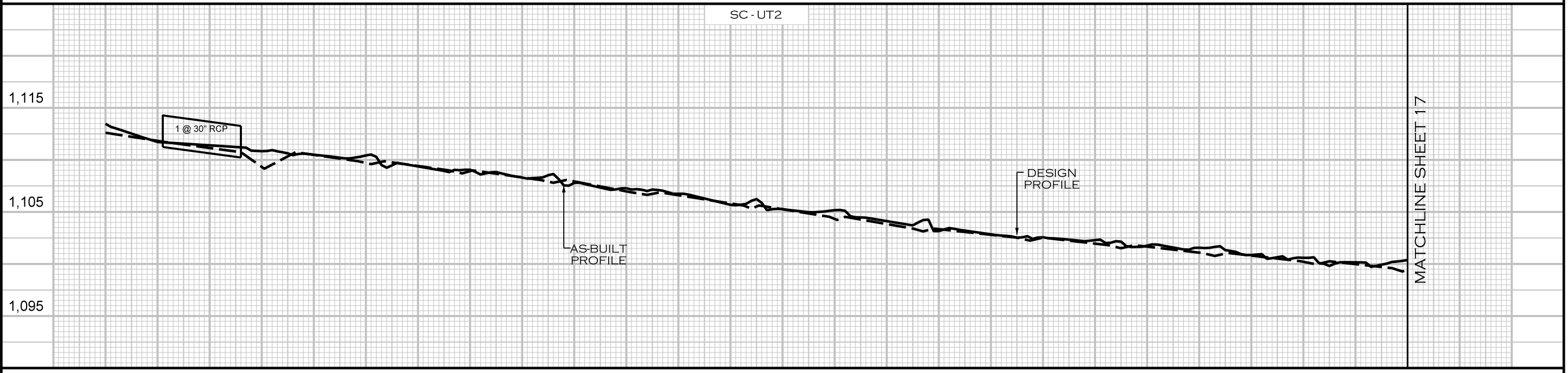
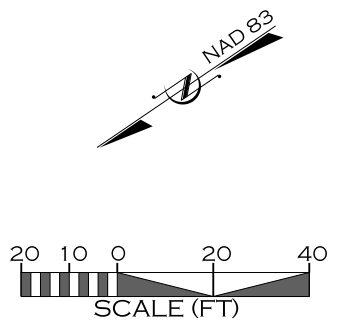
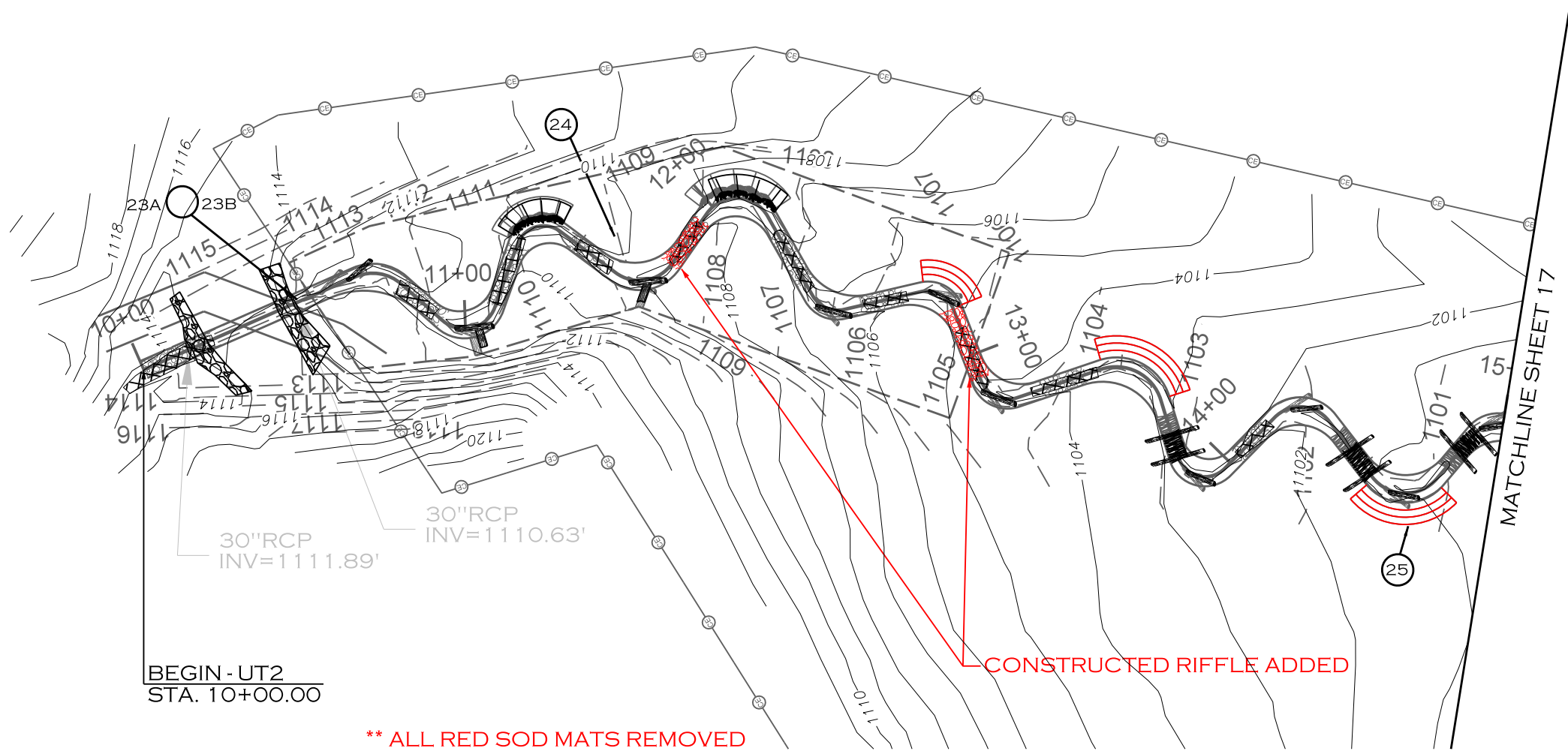

NC DEPARTMENT OF ENVIRONMENTAL QUALITY
DIVISION OF MITIGATION SERVICES
1652 MAIL SERVICE CENTER
RALEIGH, NC 27699-1652

STEWARTS CREEK TRIBUTARIES PROJECT
SURRY COUNTY, NC

PREPARED IN THE OFFICE OF:

ECOSYSTEM PLANNING & RESTORATION
1150 SE MAYNARD RD, SUITE 140
CARY, NC 27511
LICENSE # P-1182

PROJECT ENGINEER



10/8/2020 R:\PROJECTS\RD\0083_NCDEQ_STEWARTS CREEK_FD\CADD\PLANS\AS-BUILT\MF_ASB_PSH_16.DGN

REVISIONS				
NO.	DESCRIPTION	ENGR.	APPROV.	DATE
1	RECORD DRAWINGS	EMB	KLT	10/9/20

PREPARED FOR:

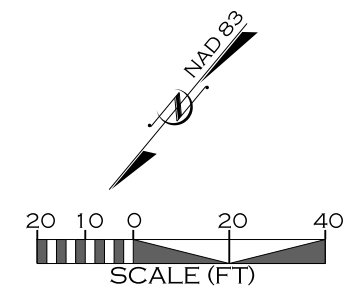
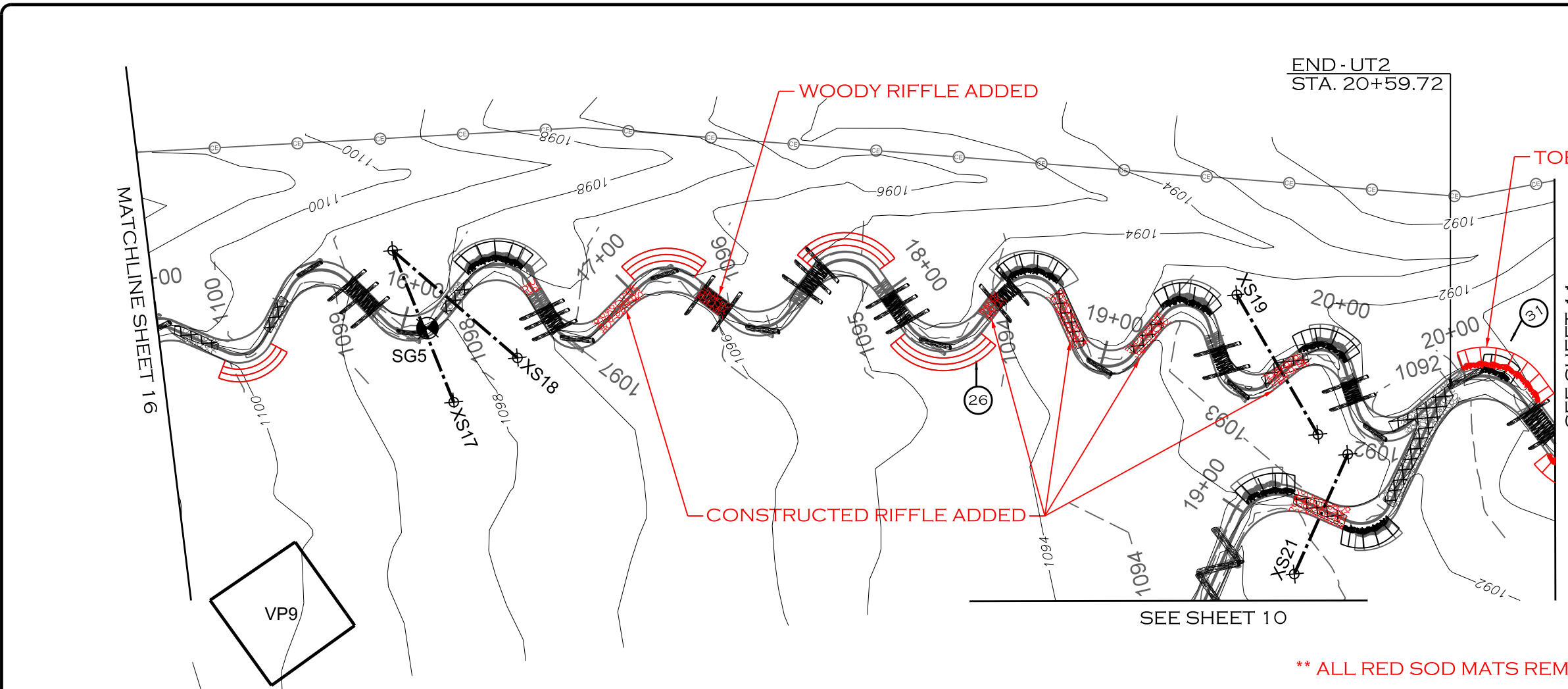
NC DEPARTMENT OF ENVIRONMENTAL QUALITY
DIVISION OF MITIGATION SERVICES
1652 MAIL SERVICE CENTER
RALEIGH, NC 27699-1652

STEWARTS CREEK TRIBUTARIES PROJECT
SURRY COUNTY, NC

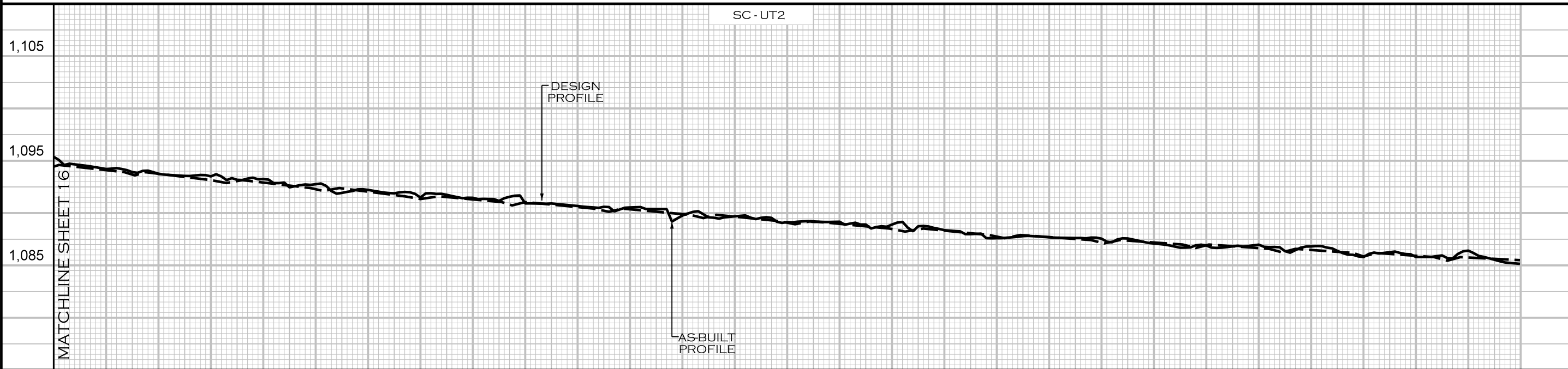
PREPARED IN THE OFFICE OF:

ECOSYSTEM PLANNING & RESTORATION
1150 SE MAYNARD RD, SUITE 140
CARY, NC 27511
LICENSE # P-1182

PROJECT ENGINEER



** ALL RED SOD MATS REMOVED



15+00 16+00 17+00 18+00 19+00 20+00

REVISIONS				
NO.	DESCRIPTION	ENGR.	APPROV.	DATE
1	RECORD DRAWINGS	EMB	KLT	10/9/20

PREPARED FOR:

NC DEPARTMENT OF ENVIRONMENTAL QUALITY
DIVISION OF MITIGATION SERVICES
1652 MAIL SERVICE CENTER
RALEIGH, NC 27699-1652

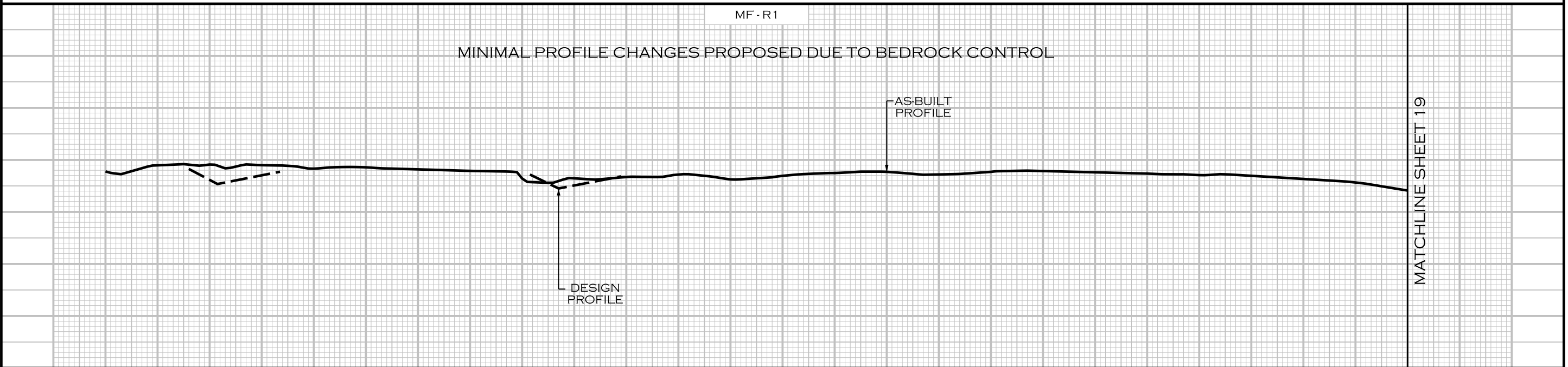

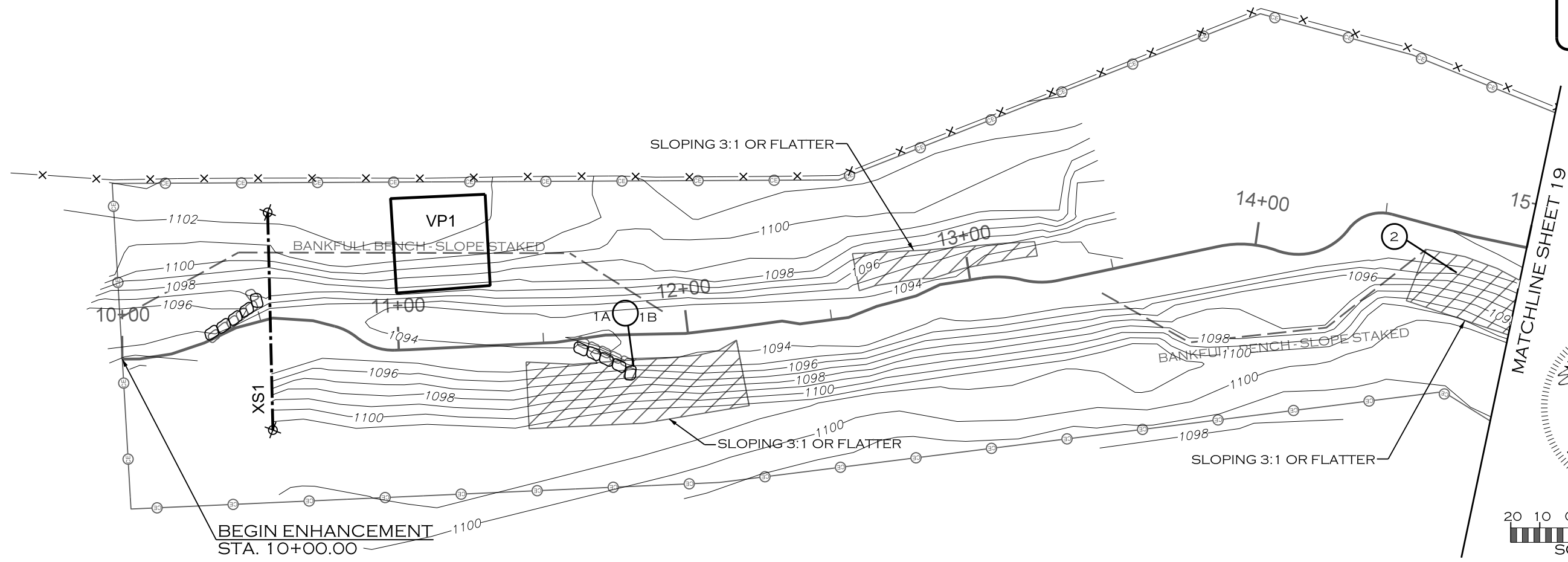
STEWARTS CREEK TRIBUTARIES PROJECT
SURRY COUNTY, NC

PREPARED IN THE OFFICE OF:

ECOSYSTEM PLANNING & RESTORATION
1150 SE MAYNARD RD, SUITE 140
CARY, NC 27511
LICENSE # P-1182

PROJECT ENGINEER

10/8/2020 R:\PROJECTS\RD\0083_NCDEQ_STEWARTS CREEK_FD\CADD\PLANS\AS-BUILT\MF_ASB_PSH_17.DGN



10+00 11+00 12+00 13+00 14+00 15+00

REVISIONS				
NO.	DESCRIPTION	ENGR.	APPROV.	DATE
1	RECORD DRAWINGS	EMB	KLT	10/9/20

PREPARED FOR:

NC DEPARTMENT OF ENVIRONMENTAL QUALITY
 DIVISION OF MITIGATION SERVICES
 1652 MAIL SERVICE CENTER
 RALEIGH, NC 27699-1652

STEWARTS CREEK TRIBUTARIES PROJECT
 SURRY COUNTY, NC

PREPARED IN THE OFFICE OF:

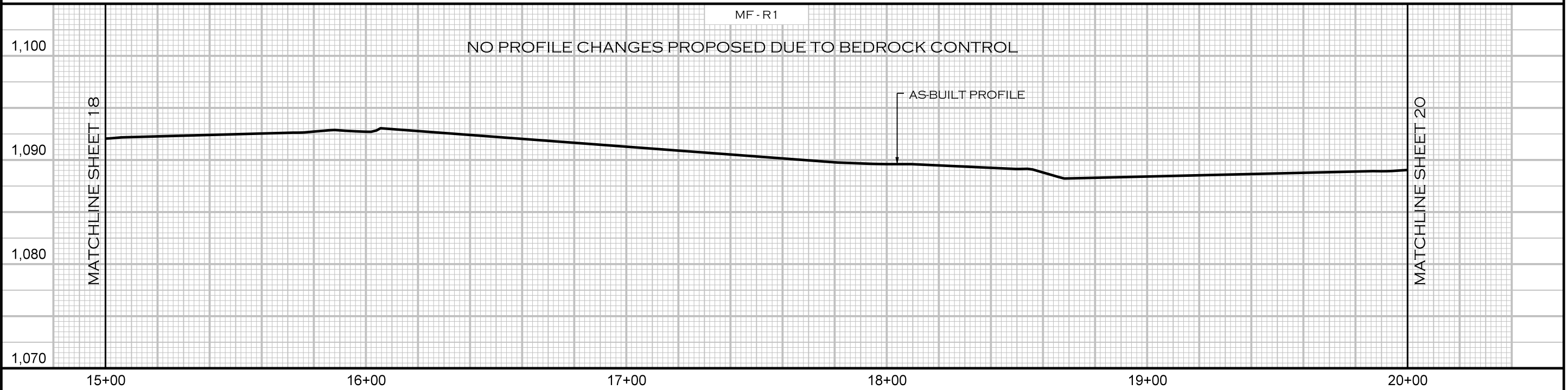
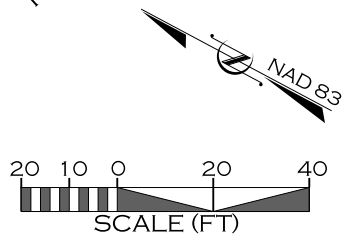
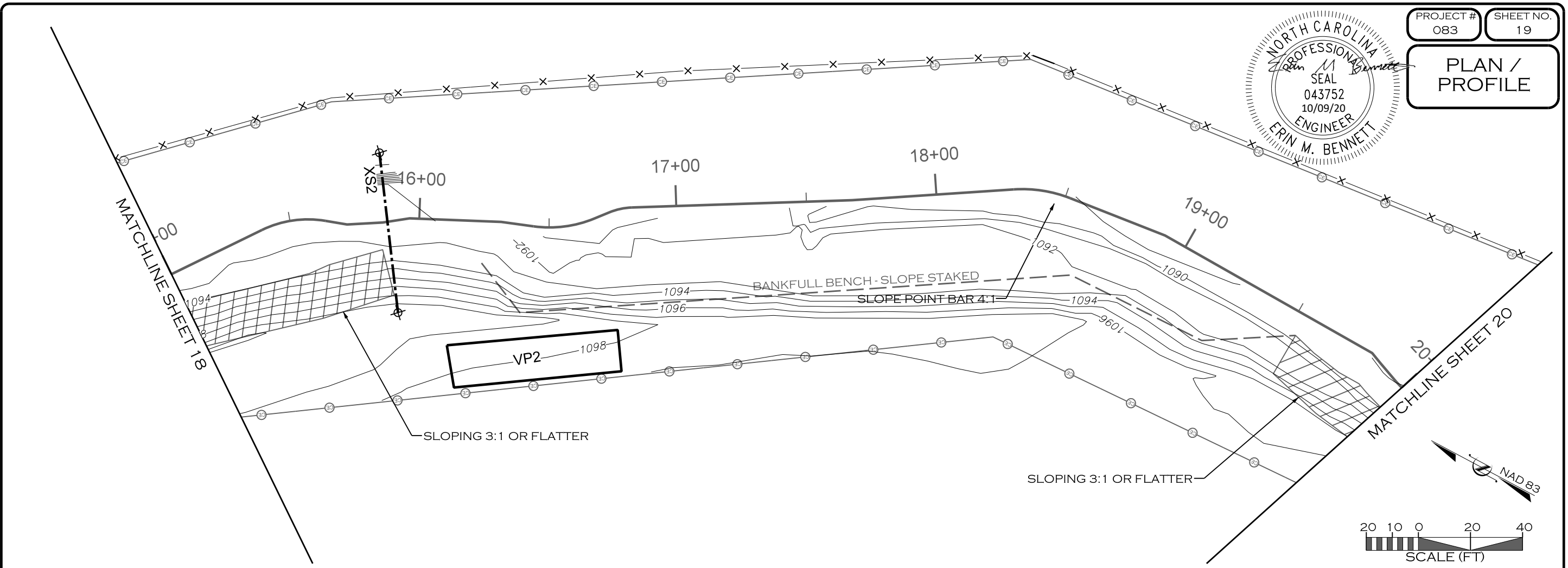
ECOSYSTEM PLANNING & RESTORATION
 1150 SE MAYNARD RD, SUITE 140
 CARY, NC 27511
 LICENSE # P-1182

PROJECT ENGINEER

10/8/2020 R:\PROJECTS\RD\0083_NCDEQ_STEWARTS CREEK_FD\CADD\PLANS\AS-BUILT\MF_ASB_PSH_18.DGN



PLAN / PROFILE



10/8/2020 R:\PROJECTS\RD\0083_NCDEQ_STEWARTS CREEK_FD\CADD\PLANS\AS-BUILT\MF_AS_B_PSH_19.DGN

REVISIONS				
NO.	DESCRIPTION	ENGR.	APPROV.	DATE
1	RECORD DRAWINGS	EMB	KLT	10/9/20

PREPARED FOR:

NC DEPARTMENT OF ENVIRONMENTAL QUALITY
DIVISION OF MITIGATION SERVICES
1652 MAIL SERVICE CENTER
RALEIGH, NC 27699-1652

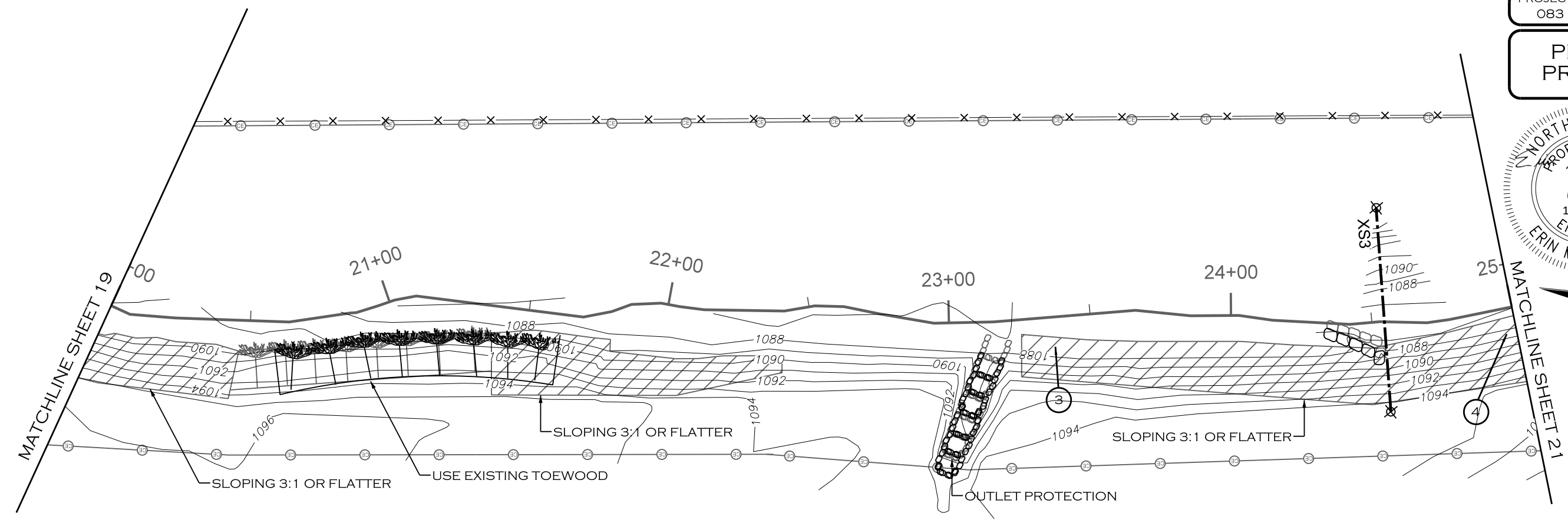

STEWARTS CREEK TRIBUTARIES PROJECT
SURRY COUNTY, NC

PREPARED IN THE OFFICE OF:

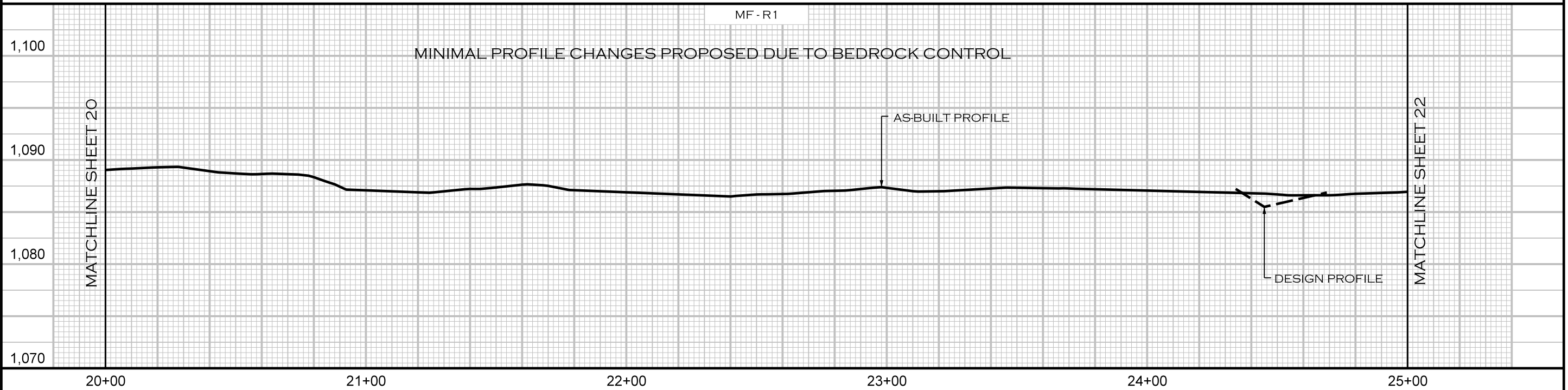
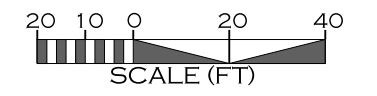
ECOSYSTEM PLANNING & RESTORATION
1150 SE MAYNARD RD, SUITE 140
CARY, NC 27511
LICENSE # P-1182

PROJECT ENGINEER

PLAN / PROFILE



NOTE:
1. POOL DEPTHS MAY VARY DUE TO BEDROCK.



10/8/2020 R:\PROJECTS\RD\0083_NCDEQ_STEWARTS CREEK_FD\CADD\PLANS\AS-BUILT\MF_ASB_PSH_20.DGN

REVISIONS				
NO.	DESCRIPTION	ENGR.	APPROV.	DATE
1	RECORD DRAWINGS	EMB	KLT	10/9/20

PREPARED FOR:

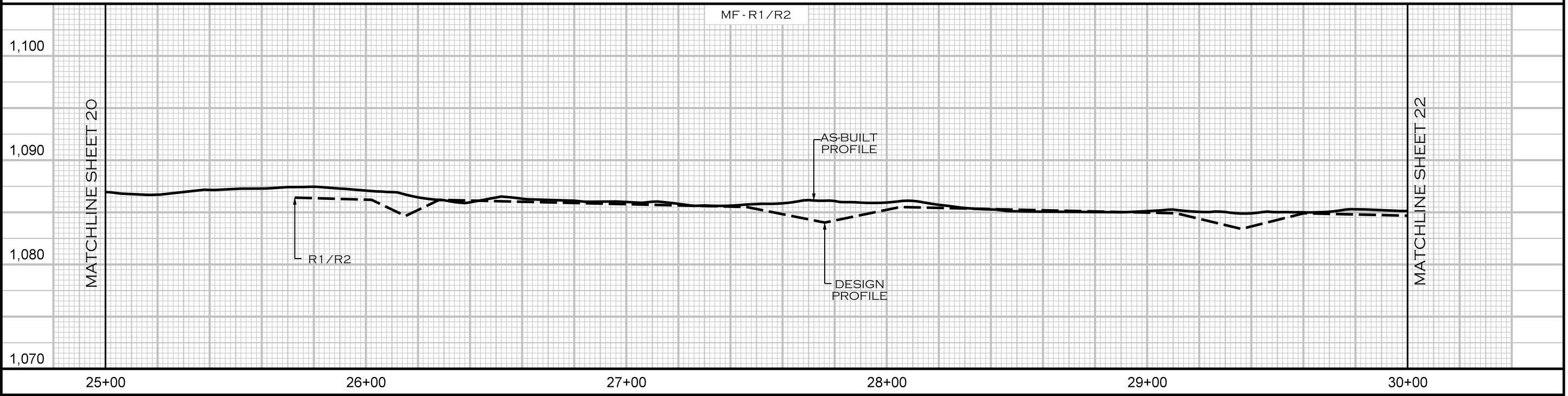
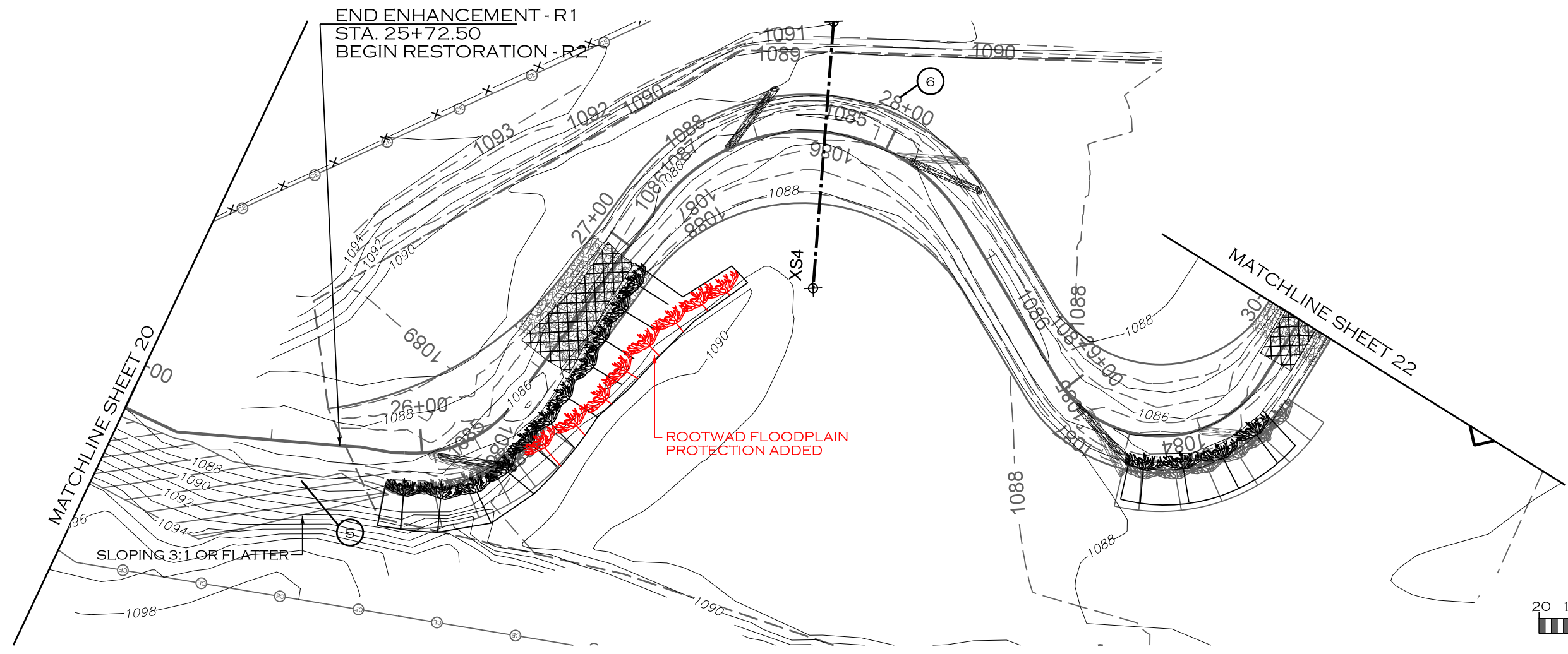

NC DEPARTMENT OF ENVIRONMENTAL QUALITY
DIVISION OF MITIGATION SERVICES
1652 MAIL SERVICE CENTER
RALEIGH, NC 27699-1652

STEWARTS CREEK TRIBUTARIES PROJECT
SURRY COUNTY, NC

PREPARED IN THE OFFICE OF:

ECOSYSTEM PLANNING & RESTORATION
1150 SE MAYNARD RD, SUITE 140
CARY, NC 27511
LICENSE # P-1182

PROJECT ENGINEER



10/9/2020 R:\PROJECTS\RD\0083_NCDEQ_STEWARTS CREEK_FD\CADD\PLANS\AS-BUILT\MF_ASB_PSH_21.DGN

REVISIONS				
NO.	DESCRIPTION	ENGR.	APPROV.	DATE
1	RECORD DRAWINGS	EMB	KLT	10/9/20

PREPARED FOR:

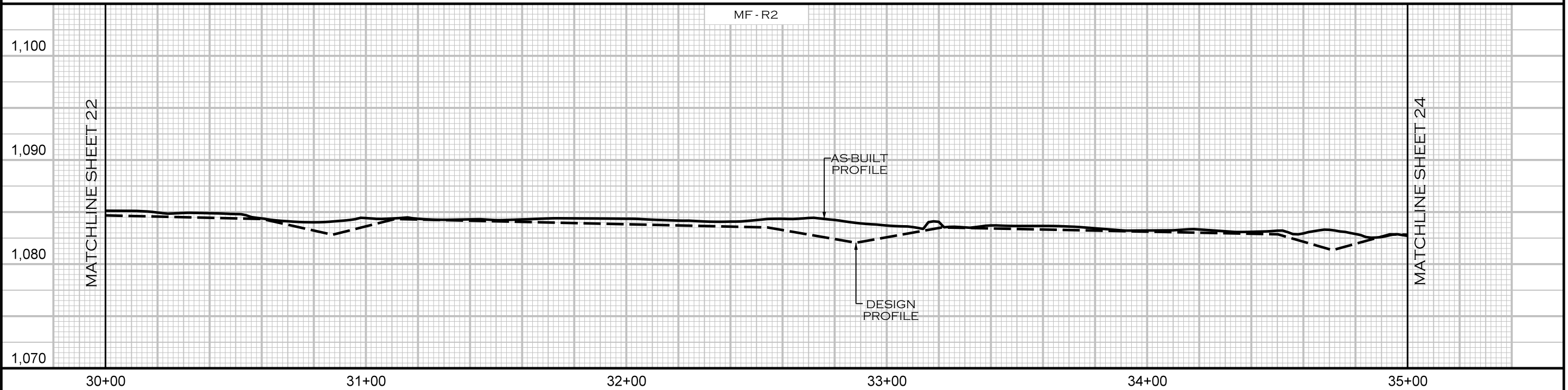
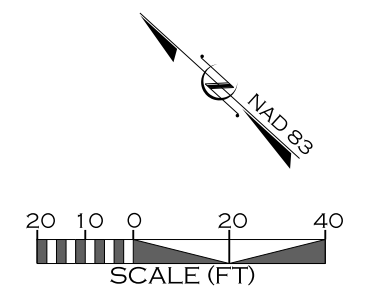
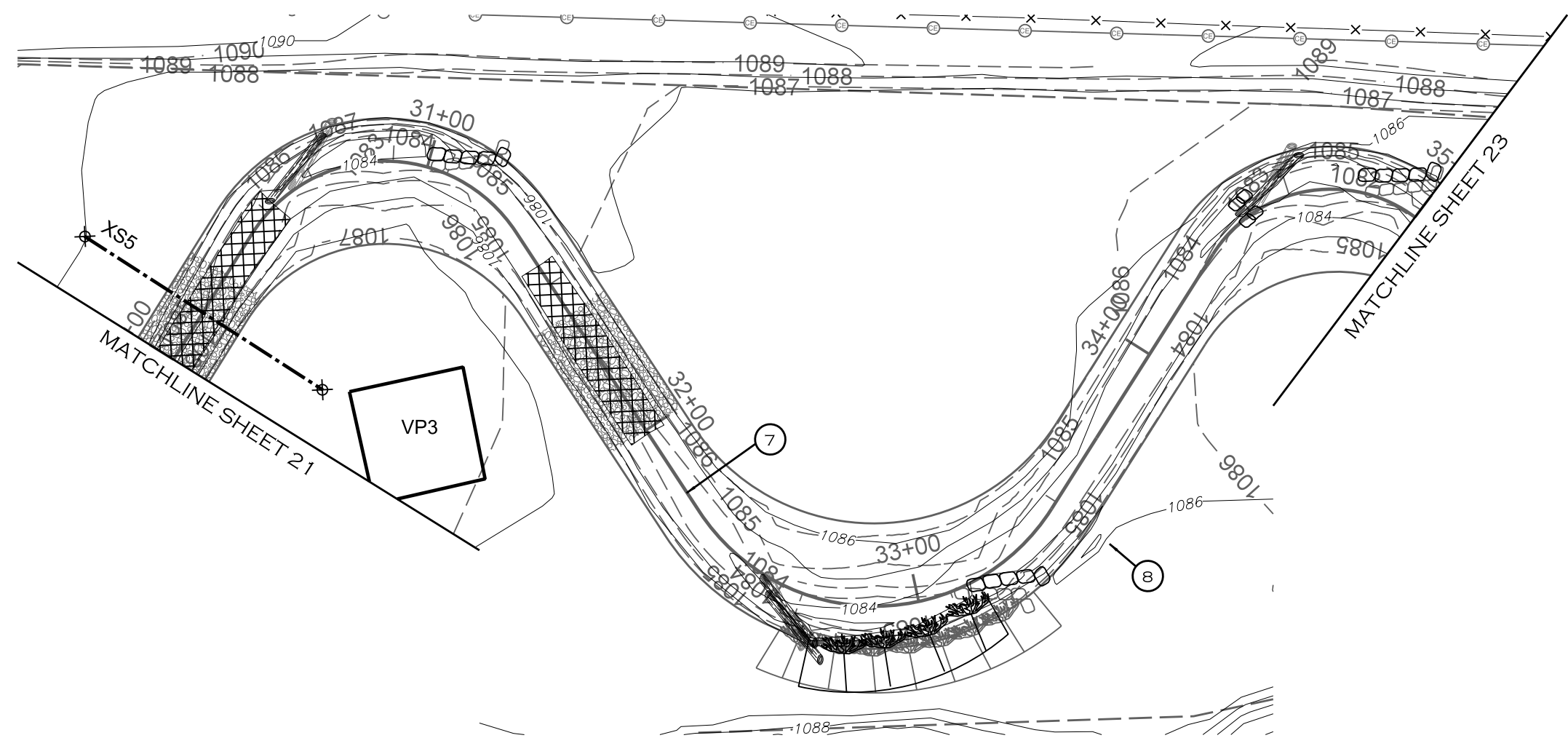
NC DEPARTMENT OF ENVIRONMENTAL QUALITY
DIVISION OF MITIGATION SERVICES
1652 MAIL SERVICE CENTER
RALEIGH, NC 27699-1652

STEWARTS CREEK TRIBUTARIES PROJECT
SURRY COUNTY, NC

PREPARED IN THE OFFICE OF:

1150 SE MAYNARD RD, SUITE 140
CARY, NC 27511
LICENSE # P-1182

PROJECT ENGINEER



10/8/2020 R:\PROJECTS\RD\0083_NCDEQ_STEWARTS CREEK_FD\CADD\PLANS\AS-BUILT\MF_ASB_PSH_22.DGN

REVISIONS				
NO.	DESCRIPTION	ENGR.	APPROV.	DATE
1	RECORD DRAWINGS	EMB	KLT	10/9/20

PREPARED FOR:

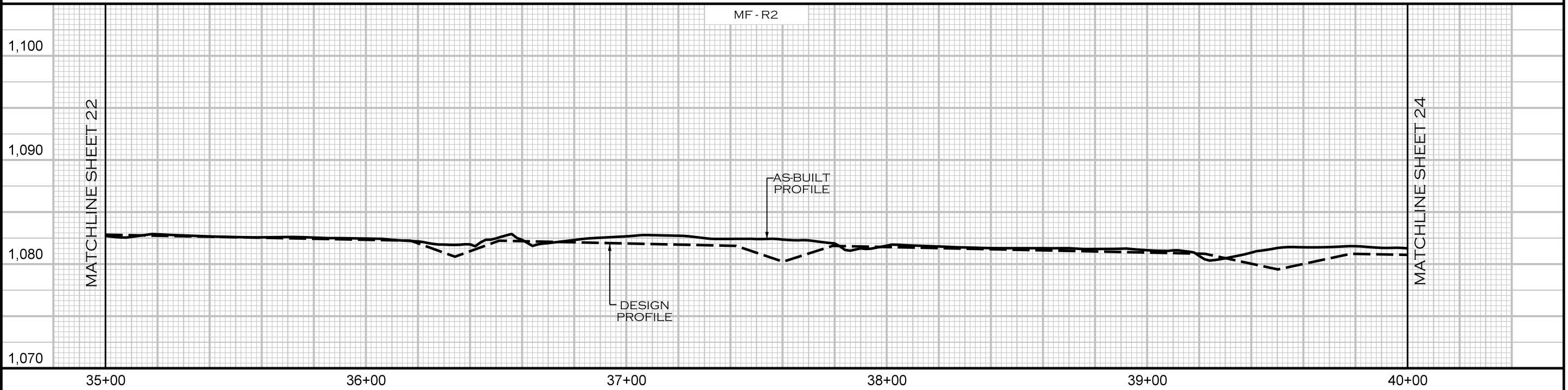
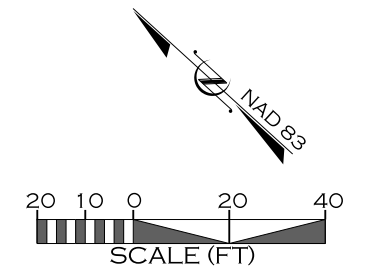
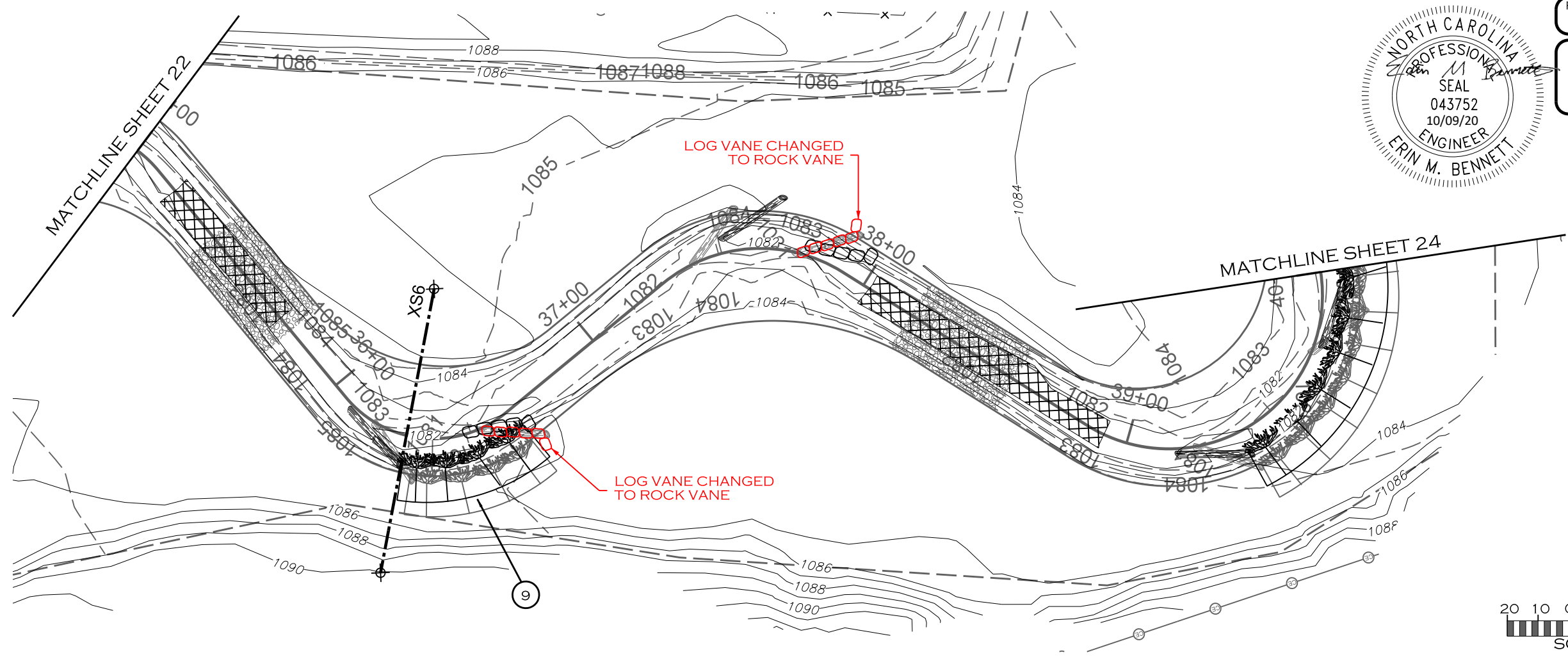
NC DEPARTMENT OF ENVIRONMENTAL QUALITY
DIVISION OF MITIGATION SERVICES
1652 MAIL SERVICE CENTER
RALEIGH, NC 27699-1652

STEWARTS CREEK TRIBUTARIES PROJECT
SURRY COUNTY, NC

PREPARED IN THE OFFICE OF:

ECOSYSTEM PLANNING & RESTORATION
1150 SE MAYNARD RD, SUITE 140
CARY, NC 27511
LICENSE # P-1182

PROJECT ENGINEER



10/8/2020 R:\PROJECTS\RD\0083_NCDEQ_STEWARTS CREEK_FD\CADD\PLANS\AS-BUILT\MF_ASB_PSH_23.DGN

REVISIONS				
NO.	DESCRIPTION	ENGR.	APPROV.	DATE
1	RECORD DRAWINGS	EMB	KLT	10/9/20

PREPARED FOR:

NC DEPARTMENT OF ENVIRONMENTAL QUALITY
DIVISION OF MITIGATION SERVICES
1652 MAIL SERVICE CENTER
RALEIGH, NC 27699-1652

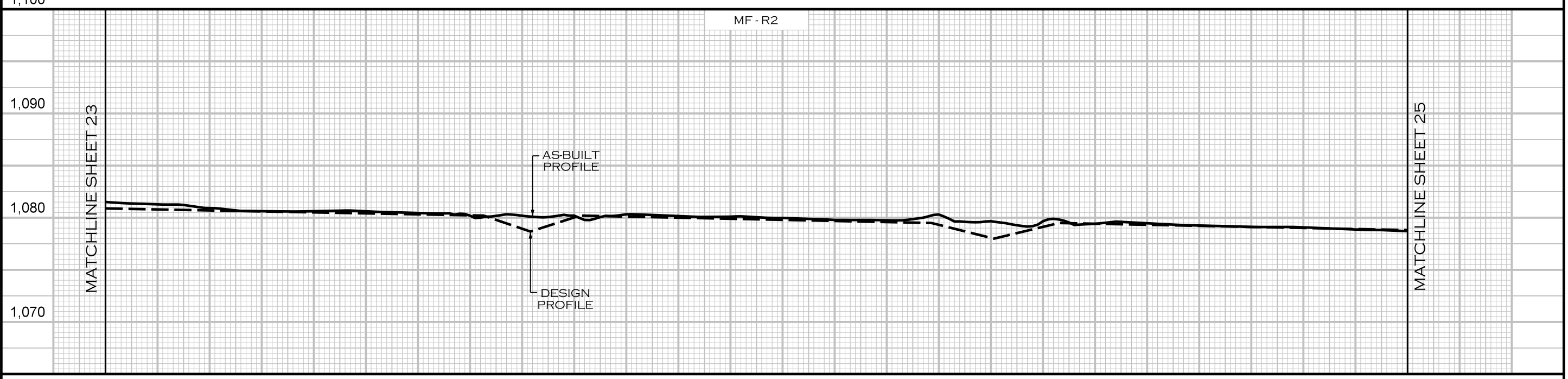
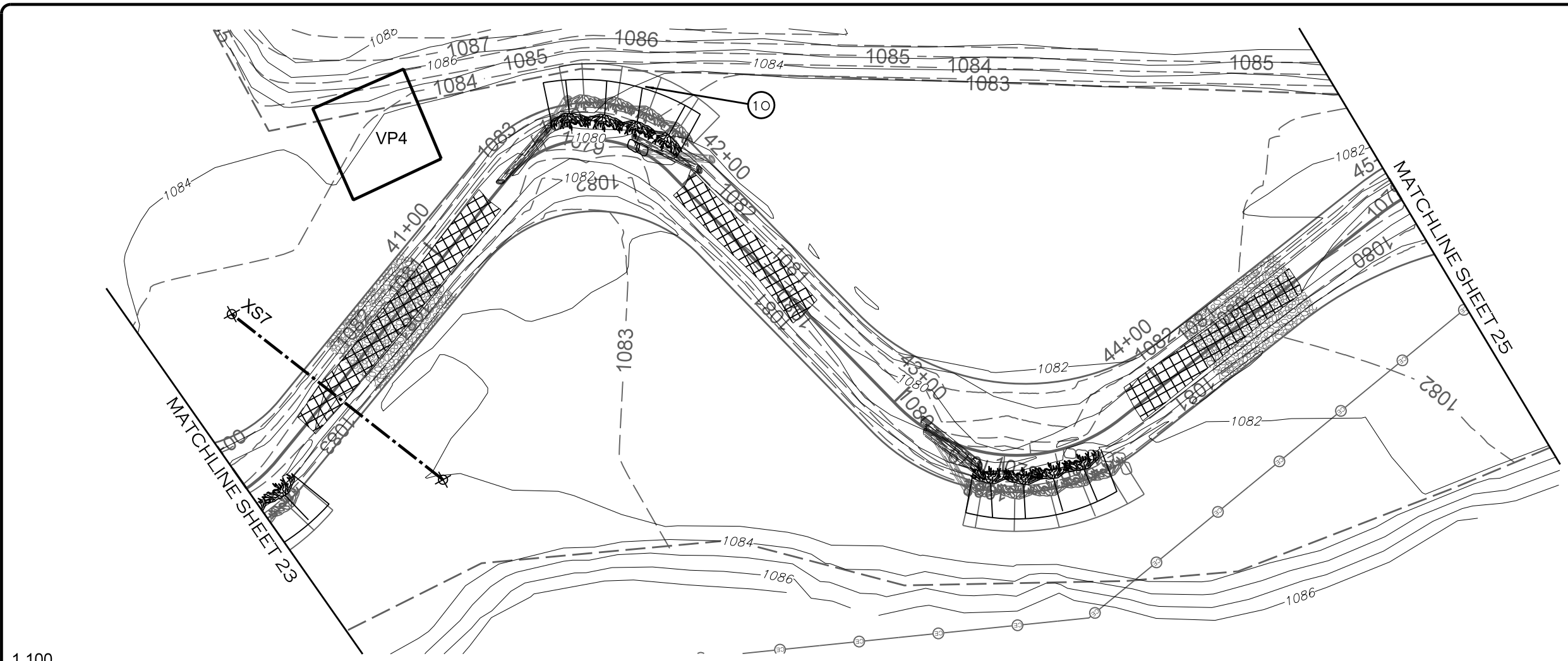

STEWARTS CREEK TRIBUTARIES PROJECT
SURRY COUNTY, NC

PREPARED IN THE OFFICE OF:

ECOSYSTEM PLANNING & RESTORATION
1150 SE MAYNARD RD, SUITE 140
CARY, NC 27511
LICENSE # P-1182

PROJECT ENGINEER

PLAN / PROFILE



40+00 41+00 42+00 43+00 44+00 45+00

REVISIONS				
NO.	DESCRIPTION	ENGR.	APPROV.	DATE
1	RECORD DRAWINGS	EMB	KLT	10/9/20

PREPARED FOR:

NC DEPARTMENT OF ENVIRONMENTAL QUALITY
DIVISION OF MITIGATION SERVICES
1652 MAIL SERVICE CENTER
RALEIGH, NC 27699-1652

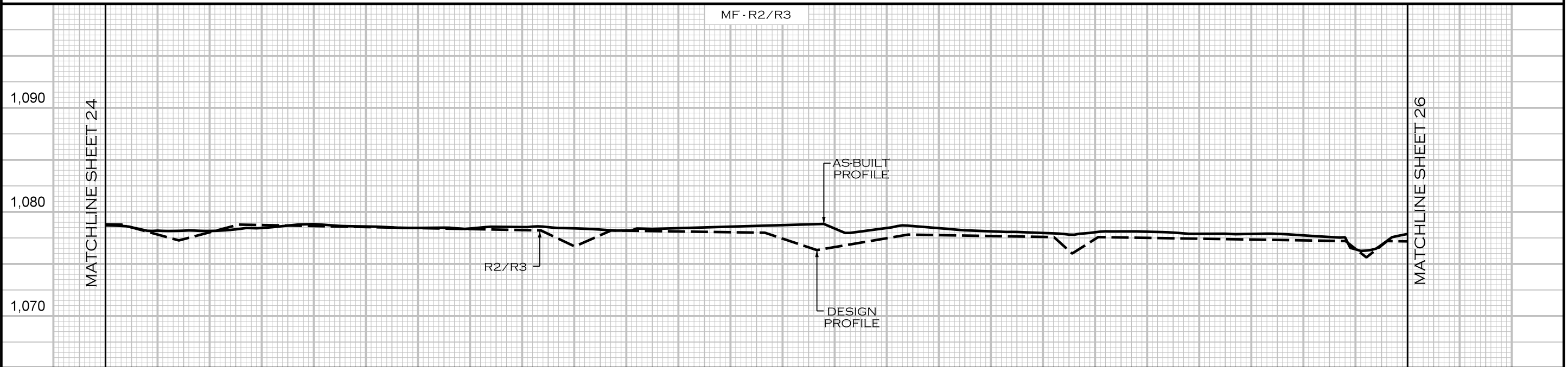
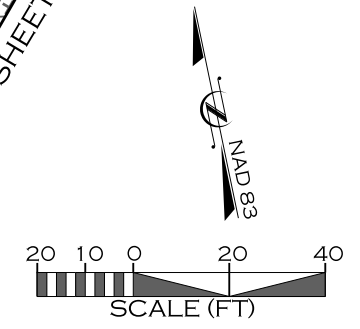
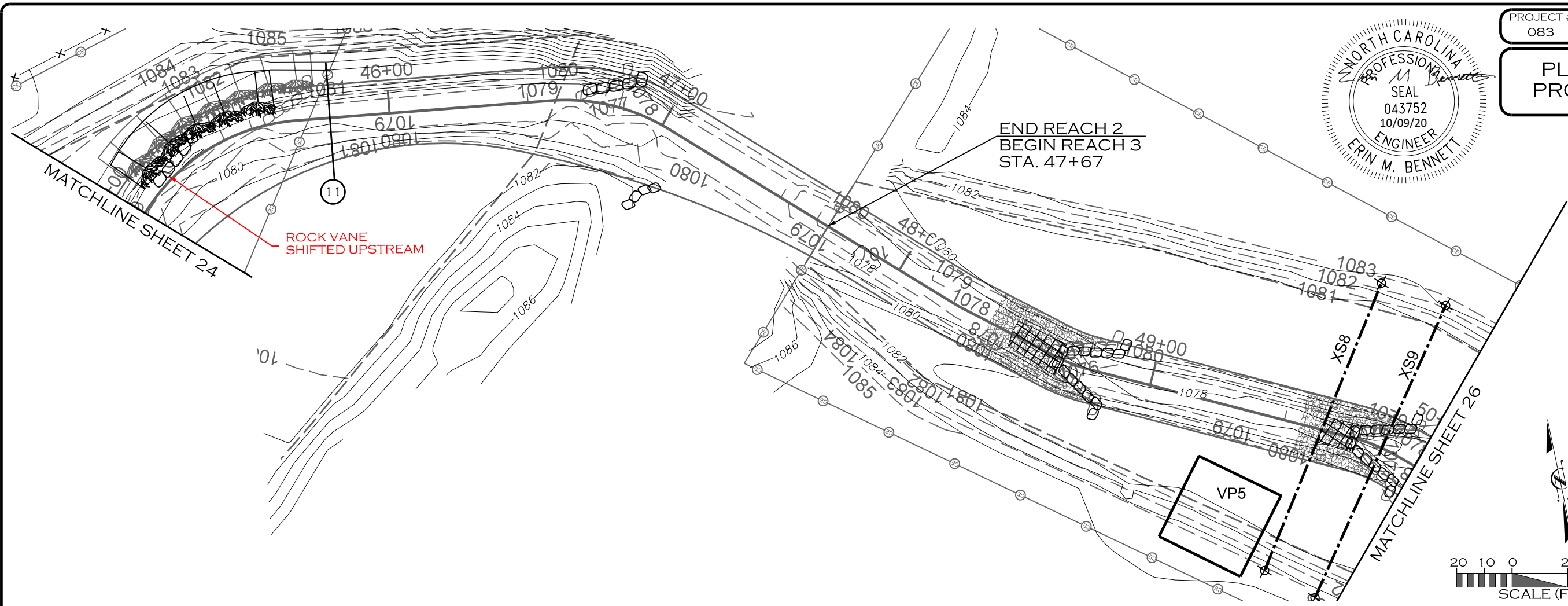
STEWARTS CREEK TRIBUTARIES PROJECT
SURRY COUNTY, NC

PREPARED IN THE OFFICE OF:

ECOSYSTEM PLANNING & RESTORATION
1150 SE MAYNARD RD, SUITE 140
CARY, NC 27511
LICENSE # P-1182

PROJECT ENGINEER

10/8/2020 R:\PROJECTS\RD\0083_NCDEQ_STEWARTS CREEK_FD\CADD\PLANS\AS-BUILT\MF_ASB_PSH_24.DGN



45+00 46+00 47+00 48+00 49+00 50+00

REVISIONS				
NO.	DESCRIPTION	ENGR.	APPROV.	DATE
1	RECORD DRAWINGS	EMB	KLT	10/9/20

PREPARED FOR:

NC DEPARTMENT OF ENVIRONMENTAL QUALITY
DIVISION OF MITIGATION SERVICES
1652 MAIL SERVICE CENTER
RALEIGH, NC 27699-1652

STEWARTS CREEK TRIBUTARIES PROJECT
SURRY COUNTY, NC

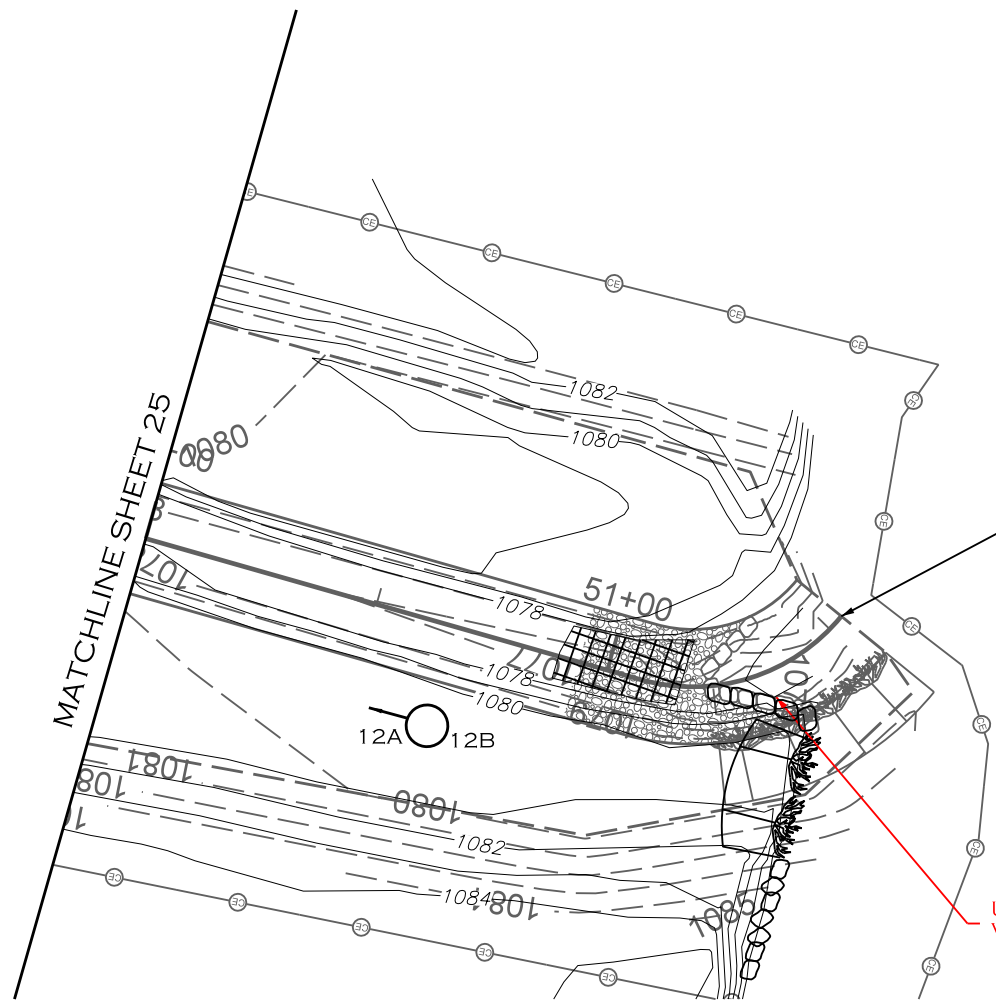

PREPARED IN THE OFFICE OF:

ECOSYSTEM PLANNING & RESTORATION
1150 SE MAYNARD RD, SUITE 140
CARY, NC 27511
LICENSE # P-1182

PROJECT ENGINEER


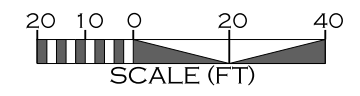
10/8/2020 R:\PROJECTS\RD\0083_NCDEQ_STEWARTS CREEK_FD\CADD\PLANS\AS-BUILT\MF_ASB_PSH_25.DGN

PLAN / PROFILE



END RESTORATION
STA. 51+53.62

UPDATED TO A ROCK
VANE WITH TOEWOOD



MATCHLINE SHEET 25

AS-BUILT
PROFILE

DESIGN
PROFILE

50+00

51+00

52+00

MF - R3

10/8/2020 R:\PROJECTS\RD\0083_NCDEQ_STEWARTS CREEK_FD\CADD\PLANS\AS-BUILT\MF_ASB_PSH_26.DGN

REVISIONS				
NO.	DESCRIPTION	ENGR.	APPROV.	DATE
1	RECORD DRAWINGS	EMB	KLT	10/9/20

PREPARED FOR:

NC DEPARTMENT OF ENVIRONMENTAL QUALITY
DIVISION OF MITIGATION SERVICES
1652 MAIL SERVICE CENTER
RALEIGH, NC 27699-1652


STEWARTS CREEK TRIBUTARIES PROJECT
SURRY COUNTY, NC

PREPARED IN THE OFFICE OF:





ECOSYSTEM
PLANNING &
RESTORATION
1150 SE MAYNARD RD, SUITE 140
CARY, NC 27511
LICENSE # P-1182

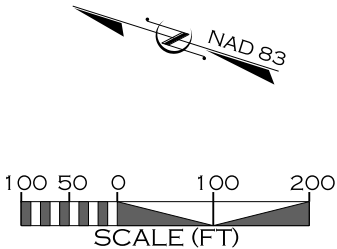
PROJECT ENGINEER

VEGETATION AND FENCING PLAN



NOTE:
ALL PLANTING WAS COMPLETED
ACCORDING TO THE DESIGN AND
THERE WERE NO DEVIATIONS FROM
THE PLANTING PLAN.

-  ZONE 1 - STREAMBANKS
-  ZONE 2 - RIPARIAN BUFFER
-  ZONE 3 - UPLANDS
-  ZONE 4 - PERMANENT SEEDING - AREA OUTSIDE EASEMENT



10/8/2020 R:\PROJECTS\RD\0083_NCDEQ_STEWARTS CREEK\FD\CADD\PLANS\ASB\BUILT\MF_ASB_PSH_27.DGN

REVISIONS				
NO.	DESCRIPTION	ENGR.	APPROV.	DATE
1	RECORD DRAWINGS	EMB	KLT	10/9/20

PREPARED FOR:



NC DEPARTMENT OF ENVIRONMENTAL QUALITY
DIVISION OF MITIGATION SERVICES
1652 MAIL SERVICE CENTER
RALEIGH, NC 27699-1652

STEWARTS CREEK TRIBUTARIES PROJECT
SURRY COUNTY, NC

PREPARED IN THE OFFICE OF:







**ECOSYSTEM
PLANNING &
RESTORATION**

1150 SE MAYNARD RD, SUITE 140
CARY, NC 27511
LICENSE # P-1182

PROJECT ENGINEER

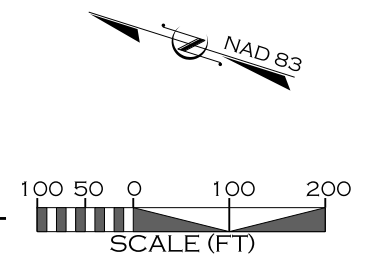
VEGETATION AND FENCING PLAN

NOTE:
ALL PLANTING WAS COMPLETED
ACCORDING TO THE DESIGN AND
THERE WERE NO DEVIATIONS FROM
THE PLANTING PLAN.

-  ZONE 1 - STREAMBANKS
-  ZONE 2 - RIPARIAN BUFFER
-  ZONE 3 - UPLANDS
-  ZONE 4 - PERMANENT SEEDING - AREA OUTSIDE EASEMENT



MATCHLINE SHEET 27



10/8/2020 R:\PROJECTS\RD\0083_NCDEQ_STEWARTS CREEK_FDW_CADD\PLANS\ASB_BUILT\MF_ASB_PSH_28.DGN

REVISIONS				
NO.	DESCRIPTION	ENGR.	APPROV.	DATE
1	RECORD DRAWINGS	EMB	KLT	10/9/20

PREPARED FOR:



NC DEPARTMENT OF ENVIRONMENTAL QUALITY
DIVISION OF MITIGATION SERVICES
1652 MAIL SERVICE CENTER
RALEIGH, NC 27699-1652

STEWARTS CREEK TRIBUTARIES PROJECT
SURRY COUNTY, NC

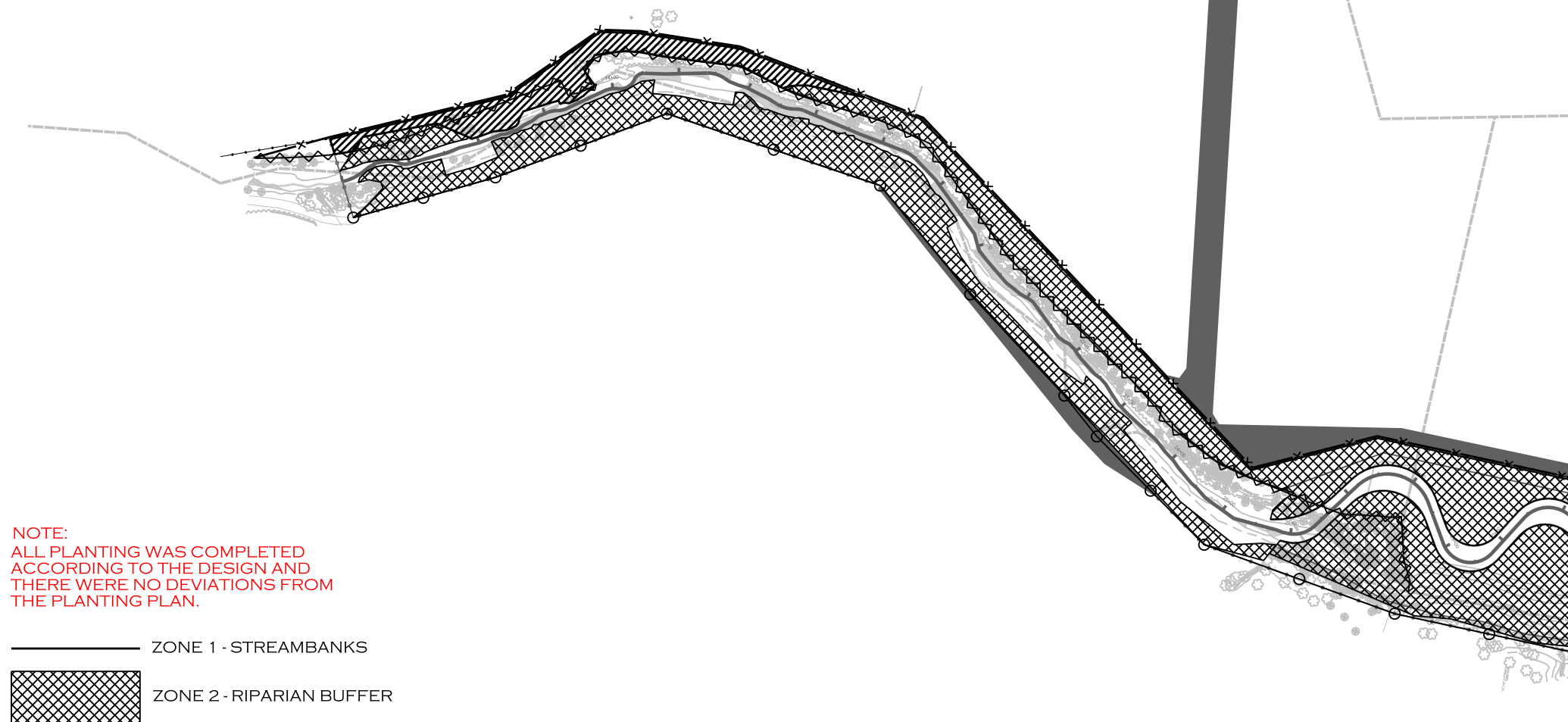

PREPARED IN THE OFFICE OF:







ECOSYSTEM
PLANNING &
RESTORATION

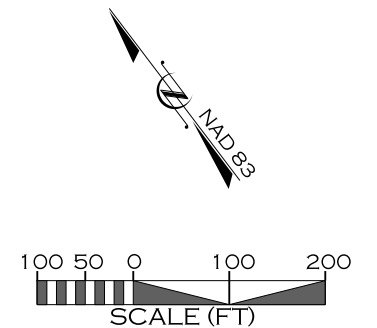
1150 SE MAYNARD RD, SUITE 140
CARY, NC 27511
LICENSE # P-1182

PROJECT ENGINEER



NOTE:
ALL PLANTING WAS COMPLETED
ACCORDING TO THE DESIGN AND
THERE WERE NO DEVIATIONS FROM
THE PLANTING PLAN.

-  ZONE 1 - STREAMBANKS
-  ZONE 2 - RIPARIAN BUFFER
-  ZONE 3 - UPLANDS
-  ZONE 4 - PERMANENT SEEDING - AREA OUTSIDE EASEMENT



10/8/2020 R:\PROJECTS\RD\0083_NCDEQ_STEWARTS CREEK_FD\CADD\PLANS\AS-BUILT\MF_ASB_PSH_29.DGN

REVISIONS				
NO.	DESCRIPTION	ENGR.	APPROV.	DATE
1	RECORD DRAWINGS	EMB	KLT	10/9/20

PREPARED FOR:



NC DEPARTMENT OF ENVIRONMENTAL QUALITY
DIVISION OF MITIGATION SERVICES
1652 MAIL SERVICE CENTER
RALEIGH, NC 27699-1652

STEWARTS CREEK TRIBUTARIES PROJECT
SURRY COUNTY, NC

PREPARED IN THE OFFICE OF:




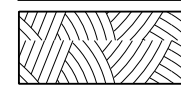


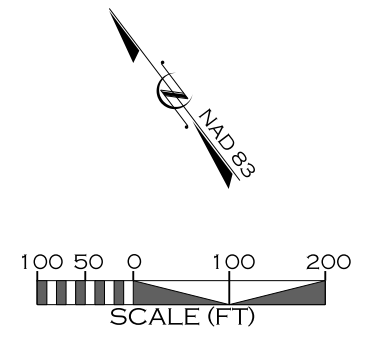
ECOSYSTEM PLANNING & RESTORATION
1150 SE MAYNARD RD, SUITE 140
CARY, NC 27511
LICENSE # P-1182

PROJECT ENGINEER

VEGETATION AND FENCING PLAN

NOTE:
ALL PLANTING WAS COMPLETED
ACCORDING TO THE DESIGN AND
THERE WERE NO DEVIATIONS FROM
THE PLANTING PLAN.

- ZONE 1 - STREAMBANKS
-  ZONE 2 - RIPARIAN BUFFER
-  ZONE 3 - UPLANDS
-  ZONE 4 - PERMANENT SEEDING - AREA OUTSIDE EASEMENT
-  ZONE 5 - TEMPORARY SEEDING - STOCKPILE AREA



10/8/2020 R:\PROJECTS\RD\0083_NCDEQ_STEWARTS CREEK_FD\CADD\PLANS\AS-BUILT\MF_ASB_PSH_30.DGN

REVISIONS				
NO.	DESCRIPTION	ENGR.	APPROV.	DATE
1	RECORD DRAWINGS	EMB	KLT	10/9/20

PREPARED FOR:



NC DEPARTMENT OF ENVIRONMENTAL QUALITY
DIVISION OF MITIGATION SERVICES
1652 MAIL SERVICE CENTER
RALEIGH, NC 27699-1652

STEWARTS CREEK TRIBUTARIES PROJECT
SURRY COUNTY, NC

PREPARED IN THE OFFICE OF:



ECOSYSTEM PLANNING & RESTORATION
1150 SE MAYNARD RD, SUITE 140
CARY, NC 27511
LICENSE # P-1182

PROJECT ENGINEER