I, DAVID S. TURNER, PROFESSIONAL LAND SURVEYOR # L-4551, CERTIFY TO ONE OR MORE OF THE FOLLOWING AS INDICATED:

X d. THAT THIS PLAT IS OF A SURVEY OF ANOTHER CATEGORY, SUCH AS THE RECOMBINATION OF EXISTING PARCELS, A COURT ORDERED SURVEY, OR OTHER EXCEPTION TO THE DEFINITION OF SUBDIVISION.

DAVID S. TURNER, P.L.S. #L-4551

NORTH CAROLINA PROFESSIONAL SEAL L-4551 LAND SURVEYOR DAVID S. TURNER 12-06-13

I, DAVID S. TURNER, CERTIFY THAT THIS MAP WAS DRAWN UNDER MY SUPERVISION FROM AN ACTUAL SURVEY MADE UNDER MY SUPERVISION (DEED DESCRIPTION RECORDED IN BOOK 2139, PAGE 1812); THAT THE BOUNDARIES NOT SURVEYED ARE CLEARLY INDICATED AS DRAWN FROM INFORMATION SHOWN ON THE FACE OF THIS MAP; THAT THE RATIO OF PRECISION AS CALCULATED IS 1: 7,500; THAT THE GLOBAL POSITIONING (GPS) SURVEY AND THE FOLLOWING INFORMATION WAS USED TO PERFORM THE GPS SURVEY:

(1) CLASS OF SURVEY: CLASS B
(2) POSITIONAL ACCURACY AT 95% CONFIDENCE LEVEL: HORIZONTAL= 0.12 USFT, VERTICAL= 0.05 USFT
(3) TYPE OF GPS FIELD PROCEDURE: REAL-TIME KINEMATIC/VRS
(4) DATES OF SURVEY: AUGUST – DECEMBER 2012
(5) DATUM/EPOCH: NAD83 (2011) / 2012
(6) PUBLISHED/FIXED-CONTROL USE: NCGS ASHEPORT NORTHING=693,997.30 USFT, EASTING=1,734,342.42 USFT, ELEV=656.09 USFT
(7) GEOID MODEL: GEOID 12
(8) COMBINED GRID FACTOR: 0.99987048
(9) UNITS: US FEET

THAT THIS PLAT WAS PREPARED IN ACCORDANCE WITH G.S. 47-30 AS AMENDED. WITNESS MY ORIGINAL SIGNATURE, REGISTRATION NUMBER, AND SEAL THIS 6th DAY OF DECEMBER, 2013.

DAVID S. TURNER, P.L.S. #L-4551

NORTH CAROLINA PROFESSIONAL SEAL L-4551 LAND SURVEYOR DAVID S. TURNER 12-06-13

LEGEND:
- CONSERVATION EASEMENT
- PROPERTY LINE
- RIGHT OF WAY
- CENTERLINE CREEK

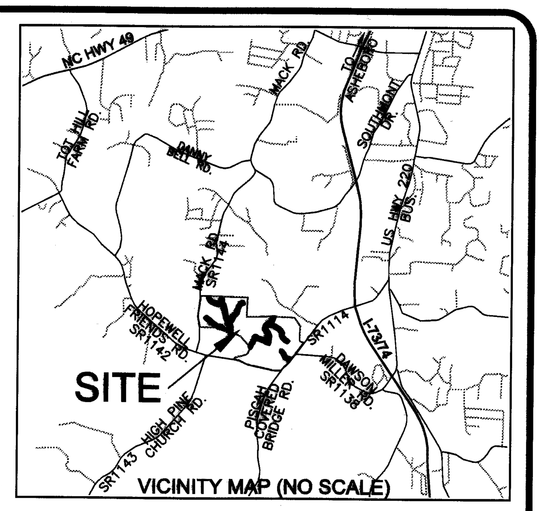

VICINITY MAP (NO SCALE)

SHEET INDEX

SHEET 1 - VICINITY MAP, AREA TABLE, OVERALL SITE PLAN
SHEET 2 - EASEMENT AREA 1-4
SHEET 3 - EASEMENT AREA 5-8

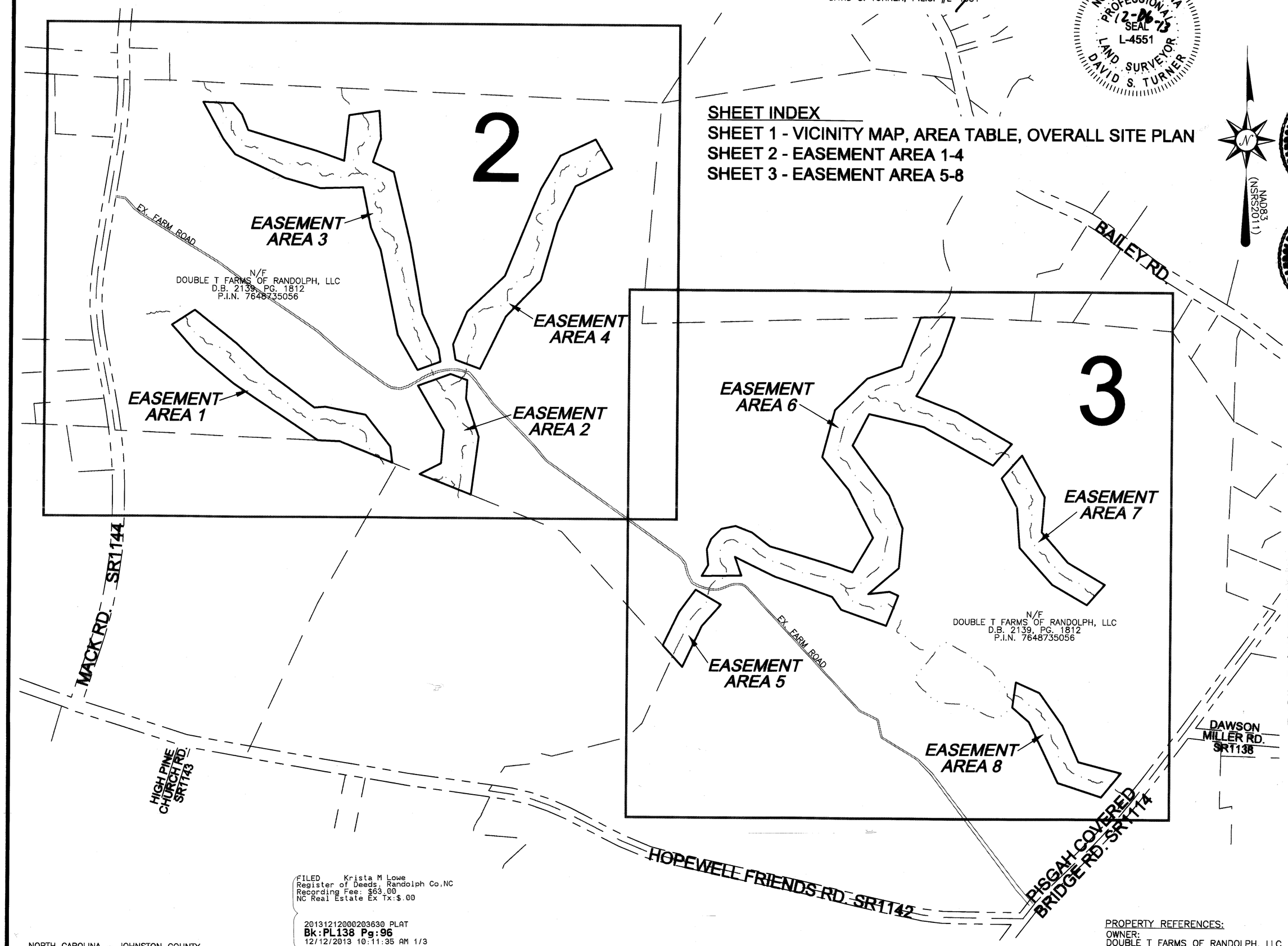

COUNTY OF RANDOLPH
CERTIFICATE OF EXEMPTION
APPROVED
PLANNING DIRECTOR
DATE 12.12.13

Jill M. Wood, REVIEW OFFICER OF RANDOLPH COUNTY, CERTIFY THAT THIS MAP OR PLAT TO WHICH THIS CERTIFICATION IS AFFIXED, MEETS ALL STATUTORY REQUIREMENTS FOR RECORDING.

REVIEW OFFICER DATE 12.12.13

GENERAL NOTES:
1. ALL DISTANCES ARE HORIZONTAL GROUND DISTANCES IN U.S. SURVEY FEET UNLESS OTHERWISE NOTED.
2. THE BASIS OF BEARINGS IS NCGS STATE PLANE GRID COORDINATES NAD83(NSRS 2011) DATUM.
3. THE AREA SHOWN HERON WAS COMPUTED USING THE COORDINATE COMPUTATION METHOD.
4. THIS SURVEY CREATES THE BOUNDARIES FOR A CONSERVATION EASEMENT. THE LAND PARCELS AND THEIR BOUNDARIES AFFECTED BY THIS CONSERVATION EASEMENT ARE NOT CHANGED BY THIS PLAT. EASEMENT CORNER MONUMENTS SET POST CONSTRUCTION WITH 5/8" REBAR & CAPPED WITH 3 1/4" ALUMINUM CAPS.
5. LINES NOT SURVEYED ARE SHOWN AS A DASHED LINETYPE AND WERE TAKEN FROM INFORMATION REFERENCED ON THE FACE OF THIS PLAT.
6. THIS PLAT IS A CORRECT REPRESENTATION OF THE LAND(S) PLATTED AND HAS BEEN PREPARED IN CONFORMITY WITH THE NORTH CAROLINA STANDARDS, G.S.47-30 AS AMENDED AND REQUIREMENTS OF LAW.
7. A LICENSED ATTORNEY-AT-LAW SHOULD BE CONSULTED REGARDING CORRECT OWNERSHIP, WIDTH, AND LOCATION OF EASEMENTS AND OTHER TITLE QUESTIONS REVEALED BY A TITLE EXAMINATION. THE SURVEYOR HAS MADE NO INVESTIGATION OR INDEPENDENT SEARCH FOR ENCUMBERANCES, RESTRICTIVE COVENANTS, EASEMENTS OF RECORD, OWNERSHIP, TITLE EVIDENCE, OR OTHER FACTS THAT AN ACCURATE AND CURRENT TITLE EXAMINATION MAY DISCLOSE.
8. SUBJECT TO ALL EASEMENTS, RIGHT OF WAYS, AND/OR ENCUMBRANCES THAT MAY AFFECT THE PROPERTY(S).
9. UTILITIES ARE SHOWN WHERE ABOVE GROUND APPURTENANCES WERE VISIBLE AND ADJACENT TO CONSERVATION EASEMENT.
10. PROPERTY IDENTIFIED WITH PIN 7468735056 IS LOCATED IN A FEMA DESIGNATED FLOOD AREA PER FIRM MAP #37107648000J EFFECTIVE DATE JAN. 02, 2008.
11. ENVIRONMENTAL AND SUBSURFACE CONDITIONS WERE NOT EXAMINED AS PART OF THIS SURVEY. NO STATEMENT IS MADE TO THE EXISTENCE OF ENVIRONMENTAL OR SUBSURFACE CONDITIONS WHICH WOULD AFFECT THE USE OR DEVELOPMENT OF THE TRACTS SHOWN.
12. THE EXISTENCE OR NON-EXISTENCE OF WETLANDS ON THE SUBJECT PROPERTIES HAS NOT BEEN DETERMINED BY THIS SURVEY.

CONSERVATION EASEMENT AREA SUMMARY

PROPERTY	EASEMENT AREA #	EASEMENT AREA (S.F.)	EASEMENT AREA (ACRES)
DOUBLE T FARMS OF RANDOLPH, LLC P.I.N. 7648735056	1	180,514	4.144
	2	104,921	2.409
	3	325,648	7.476
	4	205,423	4.716
	5	46,807	1.074
	6	496,889	11.407
	7	109,567	2.515
	8	96,380	2.213
	TOTAL	1,566,149	35.954

OVERALL SITE PLAN

400' 0' 400' 800'
SCALE: 1"=400'

PROPERTY REFERENCES:
OWNER:
DOUBLE T FARMS OF RANDOLPH, LLC
P.I.N. 7648735056
D.B. 2139, PG. 1812

FILED Krista M Lowe
Register of Deeds, Randolph Co,NC
Recording Fee: $63.00
NC Real Estate Ex Tx:$.00

20131212000203630 PLAT
Bk:PL138 Pg:96
12/12/2013 10:11:35 AM 1/3

NORTH CAROLINA – JOHNSTON COUNTY

THIS INSTRUMENT WAS PRESENTED FOR REGISTRATION AND RECORDING IN THIS OFFICE IN BOOK/CABINET _____, PAGE _____, THIS _____ DAY OF _____, A.D. 2013, AT _____ O'CLOCK ___M.

REGISTER OF DEEDS

BY: ASST. REG. OF DEEDS

RECORDED IN PLAT BOOK _____, PAGE _____.

Mail

TURNER LAND SURVEYING, PLLC
3719 Benson Drive, Raleigh, NC 27609 – (919)827-0745
Lissa@turnerlandsurveying.com -- David@turnerlandsurveying.com
P-0702 -- www.TURNERLANDSURVEYING.com

FIELD SURVEY: 08-12/2012	DRAWN BY: DST/EGT	TLS PROJ.: TLS-12-025
SURVEYED BY: DST/EGT	REVIEWED BY: DST/EGT	PLAT DATE: 12/04/2013

CONSERVATION EASEMENT FOR
THE STATE OF NORTH CAROLINA,
ECOSYSTEM ENHANCEMENT PROGRAM
(SPO FILE# 76-BJ; EEP PROJECT# 95352)

HOPEWELL STREAM MITIGATION SITE

PROPERTY OF: DOUBLE T FARMS OF RANDOLPH, LLC
CEDAR GROVE TOWNSHIP RANDOLPH COUNTY NORTH CAROLINA

CAD FILE: HOPEWELL SM EASEMENT_F

SCALE: AS SHOWN

SHEET 1 of 3

I, DAVID S. TURNER, PROFESSIONAL LAND SURVEYOR # L-4551, CERTIFY TO ONE OR MORE OF THE FOLLOWING AS INDICATED:

X d. THAT THIS PLAT IS OF A SURVEY OF ANOTHER CATEGORY, SUCH AS THE RECOMBINATION OF EXISTING PARCELS, A COURT ORDERED SURVEY, OR OTHER EXCEPTION TO THE DEFINITION OF SUBDIVISION.

David S Turner

DAVID S. TURNER, P.L.S. #L-4551

NORTH CAROLINA PROFESSIONAL SEAL L-4551 LAND SURVEYOR DAVID S. TURNER 12-06-13

I, DAVID S. TURNER, CERTIFY THAT THIS MAP WAS DRAWN UNDER MY SUPERVISION FROM AN ACTUAL SURVEY MADE UNDER MY SUPERVISION (DEED DESCRIPTION RECORED IN BOOK 2139 PAGE 1812); THAT THE BOUNDARIES NOT SURVEYED ARE CLEARLY INDICATED AS DRAWN FROM INFORMATION SHOWN ON THE FACE OF THIS MAP; THAT THE RATIO OF PRECISION AS CALCULATED IS 1: 7,500 ; THAT THE GLOBAL POSITIONING (GPS) SURVEY AND THE FOLLOWING INFORMATION WAS USED TO PERFORM THE GPS SURVEY:

(1) CLASS OF SURVEY: CLASS B
(2) POSITIONAL ACCURACY AT 95% CONFIDENCE LEVEL: HORIZONTAL= 0.12 USFT. VERTICAL= 0.05 USFT
(3) TYPE OF GPS FIELD PROCEDURE: REAL-TIME KINEMATIC/VRS
(4) DATES OF SURVEY: AUGUST – DECEMBER 2012
(5) DATUM/EPOCH: NAD83 (2011) / 2012
(6) PUBLISHED/FIXED-CONTROL USE: NCGS ASHEPORT NORTHING=693,997.30 USFT. EASTING=1,734,342.42 USFT. ELEV=656.09 USFT
(7) GEOID MODEL: GEOID 12
(8) COMBINED GRID FACTOR: 0.99987048
(9) UNITS: US FEET

THAT THIS PLAT WAS PREPARED IN ACCORDANCE WITH G.S. 47-30 AS AMENDED. WITNESS MY ORIGINAL SIGNATURE, REGISTRATION NUMBER, AND SEAL THIS 6th DAY OF DECEMBER , 2013.

David S. Turner

DAVID S. TURNER, P.L.S. #L-4551

NORTH CAROLINA PROFESSIONAL SEAL L-4551 LAND SURVEYOR DAVID S. TURNER 12-06-13

TIE LINE TABLE		
LINE	BEARING	DISTANCE
T1	N01°54'43"W	78.87'
T2	S47°49'24"W	84.76'
T3	N82°17'41"E	75.03'

LINE TABLE		
LINE	BEARING	DISTANCE
L1	N87°32'26"W	109.19'
L2	N86°25'06"E	56.44'
L3	S07°21'32"E	81.16'
L4	N63°00'02"E	119.40'
L5	N70°03'47"E	172.98'
L6	S69°56'37"E	88.02'
L7	S03°22'09"W	91.72'
L8	N24°20'53"W	118.67'
L9	N37°41'40"W	96.76'
L10	S39°59'00"E	71.83'
L11	S21°43'38"E	83.28'
L12	S70°34'39"E	145.79'
L13	S18°34'29"W	121.34'
L14	S64°58'34"E	115.70'
L15	S09°21'21"E	63.39'
L16	S70°03'47"W	121.48'
L17	N09°21'21"W	77.65'
L18	N23°02'56"E	176.80'
L19	N69°56'37"W	130.07'

CONSERVATION EASEMENT CORNER COORDINATES

PT#	NORTHING	EASTING	PT#	NORTHING	EASTING
1	684,367.80	1,745,041.79	31	685,868.31	1,744,448.92
2	684,372.48	1,744,932.70	32	686,050.30	1,744,347.58
3	684,651.57	1,744,509.49	33	686,044.57	1,744,495.19
4	684,806.45	1,744,320.62	34	685,989.53	1,744,541.34
5	684,940.73	1,744,199.60	35	685,912.16	1,744,572.17
6	685,015.24	1,744,313.68	36	685,809.80	1,744,916.30
7	684,852.71	1,744,521.40	37	685,761.32	1,745,053.79
8	684,708.89	1,744,678.24	38	685,988.25	1,745,075.70
9	684,535.00	1,744,912.92	39	686,010.53	1,745,226.60
10	684,538.53	1,744,969.25	40	685,871.36	1,745,235.12
11	684,500.43	1,745,168.89	41	685,756.34	1,745,196.47
12	684,344.27	1,745,293.86	42	685,707.40	1,745,301.31
13	684,263.78	1,745,304.26	43	685,354.41	1,745,387.14
14	684,209.45	1,745,441.35	44	685,003.00	1,745,449.59
15	684,263.65	1,745,547.74	45	684,829.31	1,745,531.01
16	684,426.74	1,745,559.57	46	684,766.76	1,745,541.32
17	684,646.51	1,745,429.74	47	684,776.82	1,745,615.67
18	684,705.49	1,745,592.35	48	684,853.44	1,745,603.05
19	684,675.30	1,745,675.03	49	685,016.12	1,745,672.27
20	684,583.74	1,745,669.64	50	685,194.44	1,745,858.94
21	684,394.54	1,745,734.48	51	685,629.37	1,746,035.95
22	684,108.06	1,745,697.18	52	685,795.63	1,746,131.69
23	684,725.33	1,745,427.11	53	685,877.60	1,746,306.91
24	684,898.08	1,745,326.31	54	685,733.05	1,746,390.13
25	685,320.70	1,745,238.55	55	685,643.79	1,746,208.49
26	685,428.81	1,745,189.63	56	685,462.91	1,746,121.13
27	685,631.05	1,745,148.62	57	685,173.52	1,746,038.10
28	685,625.37	1,744,934.43	58	684,993.01	1,745,864.87
29	685,674.53	1,744,759.62	59	684,732.21	1,745,737.85
30	685,791.75	1,744,508.08			

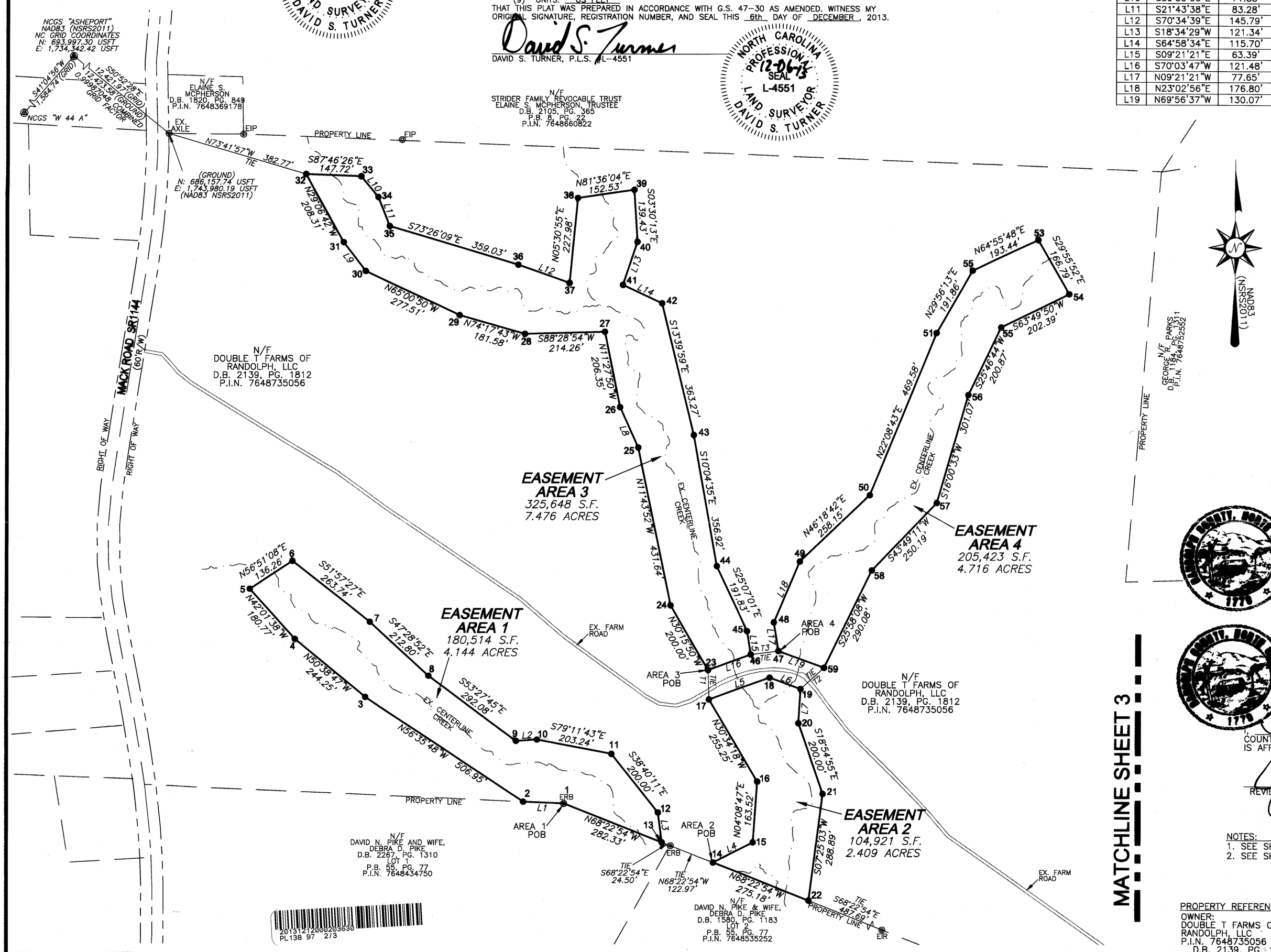

LEGEND:

- CORNER#● CONSERVATION EASEMENT CORNER
- CONSERVATION EASEMENT
- PROPERTY LINE
- TIE LINE
- RIGHT OF WAY
- CENTERLINE CREEK
- DESC.◎ PROPERTY MONUMENT FOUND & DESCRIBED
- EIP EXISTING IRON PIPE
- EIR EXISTING IRON ROD
- ERB EXISTING REBAR
- NCGS MONUMENT
- POB POINT OF BEGINNING
- N/F NOW OR FORMERLY

12.12.13

Jim M. Wood, REVIEW OFFICER OF RANDOLPH COUNTY, CERTIFY THAT THIS MAP OR PLAT TO WHICH THIS CERTIFICATION IS AFFIXED, MEETS ALL STATUTORY REQUIREMENTS FOR RECORDING.

Jim M Wood 12.12.13
REVIEW OFFICER DATE

NOTES:
1. SEE SHEET 1 OF 3 FOR GENERAL NOTES.
2. SEE SHEET 2 OF 3 FOR NC GRID TIE.

PROPERTY REFERENCES:
OWNER:
DOUBLE T FARMS OF RANDOLPH, LLC
P.I.N. 7648735056
D.B. 2139, PG. 1812

EASEMENT AREA 1-4

200' 0' 200' 400'

SCALE: 1"=200'

NORTH CAROLINA – JOHNSTON COUNTY

THIS INSTRUMENT WAS PRESENTED FOR REGISTRATION AND RECORDING IN THIS OFFICE IN BOOK/CABINET _____, PAGE _____, THIS _____ DAY OF _____, A.D. 2013, AT _____ O'CLOCK ___M.

REGISTER OF DEEDS

BY: ASST. REG. OF DEEDS

RECORDED IN PLAT BOOK _____, PAGE _____.

TURNER LAND SURVEYING, PLLC
3719 Benson Drive, Raleigh, NC 27609 – (919)827-0745
Lissa@turnerlandsurveying.com – David@turnerlandsurveying.com
P-0702 – www.TURNERLANDSURVEYING.com

FIELD SURVEY: 08-12/2012	DRAWN BY: DST/EGT	TLS PROJ.: TLS-12-025
SURVEYED BY: DST/EGT	REVIEWED BY: DST/EGT	PLAT DATE: 12/04/2013

CONSERVATION EASEMENT FOR
THE STATE OF NORTH CAROLINA,
ECOSYSTEM ENHANCEMENT PROGRAM
(SPO FILE# 76-BJ; EEP PROJECT# 95352)

HOPEWELL STREAM MITIGATION SITE

PROPERTY OF: DOUBLE T FARMS OF RANDOLPH, LLC
CEDAR GROVE TOWNSHIP RANDOLPH COUNTY NORTH CAROLINA

CAD FILE: HOPEWELL SM EASEMENT_F

SCALE: AS SHOWN

SHEET 2 of 3

I, DAVID S. TURNER, PROFESSIONAL LAND SURVEYOR # L-4551, CERTIFY TO ONE OR MORE OF THE FOLLOWING AS INDICATED:

X d. THAT THIS PLAT IS OF A SURVEY OF ANOTHER CATEGORY, SUCH AS THE RECOMBINATION OF EXISTING PARCELS, A COURT ORDERED SURVEY, OR OTHER EXCEPTION TO THE DEFINITION OF SUBDIVISION.

David S. Turner

DAVID S. TURNER, P.L.S. #L-4551

NORTH CAROLINA PROFESSIONAL SEAL L-4551 LAND SURVEYOR DAVID S. TURNER 12-06-13

I, DAVID S. TURNER, CERTIFY THAT THIS MAP WAS DRAWN UNDER MY SUPERVISION FROM AN ACTUAL SURVEY MADE UNDER MY SUPERVISION (DEED DESCRIPTION RECORED IN BOOK 2139, PAGE 1812); THAT THE BOUNDARIES NOT SURVEYED ARE CLEARLY INDICATED AS DRAWN FROM INFORMATION SHOWN ON THE FACE OF THIS MAP; THAT THE RATIO OF PRECISION AS CALCULATED IS 1:7,500; THAT THE GLOBAL POSITIONING (GPS) SURVEY AND THE FOLLOWING INFORMATION WAS USED TO PERFORM THE GPS SURVEY:

(1) CLASS OF SURVEY: CLASS B
(2) POSITIONAL ACCURACY AT 95% CONFIDENCE LEVEL: HORIZONTAL= 0.12 USFT. VERTICAL= 0.05 USFT
(3) TYPE OF GPS FIELD PROCEDURE: REAL-TIME KINEMATIC/VRS
(4) DATES OF SURVEY: AUGUST – DECEMBER 2012
(5) DATUM/EPOCH: NAD83 (2011) / 2012
(6) PUBLISHED/FIXED-CONTROL USE: NCGS ASHEPORT NORTHING=693,997.30 USFT. EASTING=1,734,342.42 USFT. ELEV=656.09 USFT
(7) GEOID MODEL: GEOID 12
(8) COMBINED GRID FACTOR: 0.99987048
(9) UNITS: US FEET

THAT THIS PLAT WAS PREPARED IN ACCORDANCE WITH G.S. 47-30 AS AMENDED. WITNESS MY ORIGINAL SIGNATURE, REGISTRATION NUMBER, AND SEAL THIS 6th DAY OF DECEMBER, 2013.

David S. Turner

DAVID S. TURNER, P.L.S. #L-4551

NORTH CAROLINA PROFESSIONAL SEAL L-4551 LAND SURVEYOR DAVID S. TURNER 12-06-13

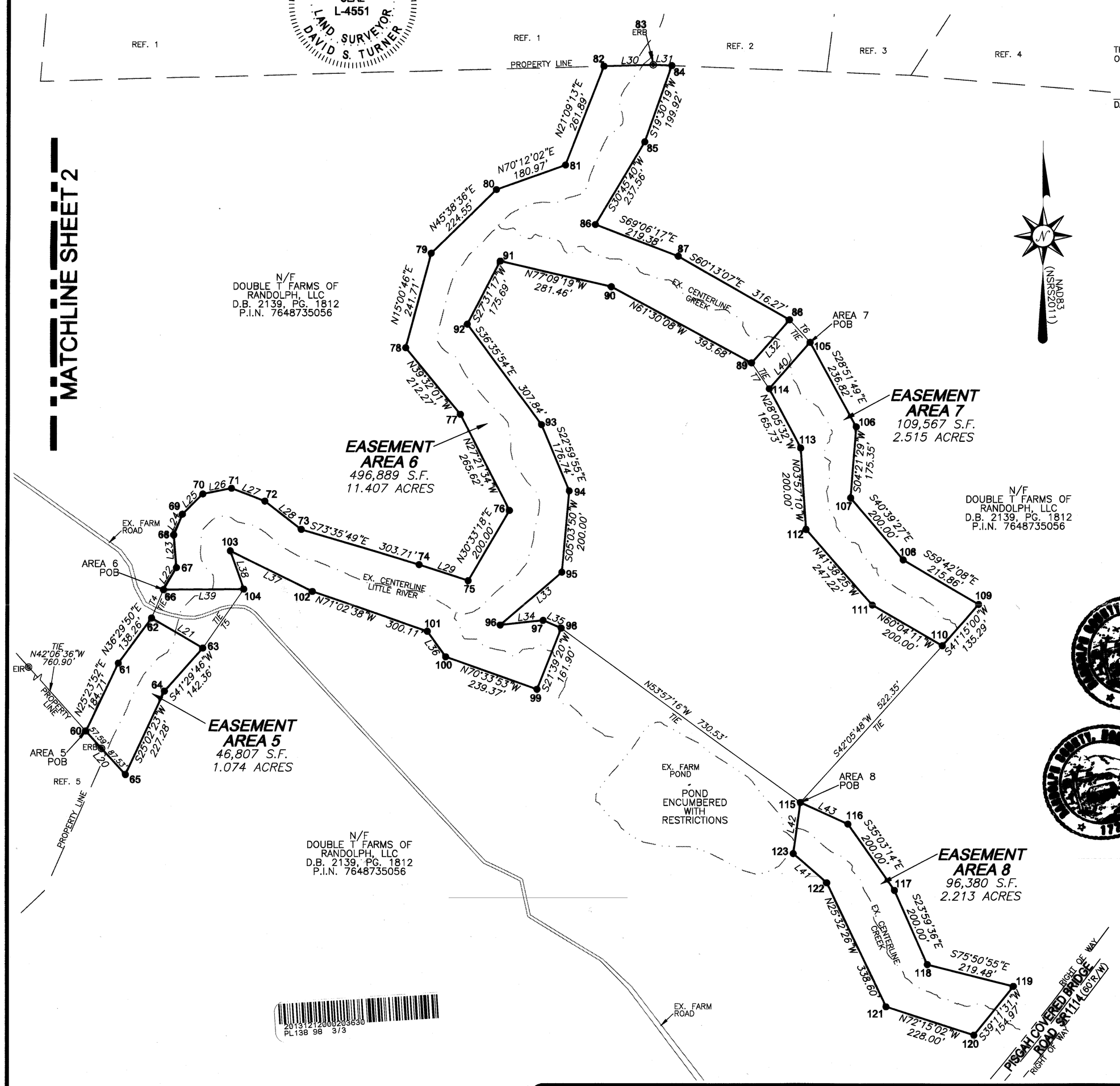

LINE TABLE		
LINE	BEARING	DISTANCE
L20	N42°06'36"W	145.12'
L21	S59°56'44"E	146.00'
L22	N30°34'37"E	62.88'
L23	N04°54'56"W	80.37'
L24	N22°27'24"E	55.04'
L25	N45°07'16"E	70.86'
L26	N78°24'39"E	72.33'
L27	S68°58'26"E	88.46'
L28	S52°20'33"E	113.45'
L29	S71°59'55"E	127.38'
L30	N88°21'14"E	121.49'
L31	S87°45'11"E	46.36'
L32	S41°26'35"W	141.18'
L33	S49°23'47"W	200.00'
L34	N83°28'19"E	106.46'
L35	S66°41'16"E	48.94'
L36	N35°52'58"W	77.27'
L37	N63°53'38"W	225.94'
L38	S19°48'12"E	99.27'
L39	S89°14'40"W	198.42'
L40	N41°26'35"E	152.50'
L41	N49°09'22"W	109.68'
L42	N07°54'02"E	127.49'
L43	S65°47'39"E	128.83'

TIE LINE TABLE		
LINE	BEARING	DISTANCE
T4	N22°42'37"E	75.62'
T5	S34°49'33"W	177.24'
T6	S42°42'38"E	75.39'
T7	N34°20'37"W	77.37'

LEGEND:
- CORNER# ● CONSERVATION EASEMENT CORNER
- CONSERVATION EASEMENT
- PROPERTY LINE
- TIE LINE
- RIGHT OF WAY
- CENTERLINE CREEK
- DESC. ◎ PROPERTY MONUMENT FOUND & DESCRIBED
- EIP EXISTING IRON PIPE
- EIR EXISTING IRON ROD
- ERB EXISTING REBAR
- NCGS MONUMENT
- POB POINT OF BEGINNING
- N/F NOW OR FORMERLY

CONSERVATION EASEMENT CORNER COORDINATES

PT#	NORTHING	EASTING
60	683,363.90	1,746,660.84
61	683,530.76	1,746,740.06
62	683,641.90	1,746,822.29
63	683,568.78	1,746,948.67
64	683,462.16	1,746,854.34
65	683,256.24	1,746,758.15
66	683,711.66	1,746,851.49
67	683,765.80	1,746,883.47
68	683,845.88	1,746,876.59
69	683,896.74	1,746,897.61
70	683,946.75	1,746,947.82
71	683,961.28	1,747,018.68
72	683,929.54	1,747,101.25
73	683,860.23	1,747,191.07
74	683,774.46	1,747,482.42
75	683,735.10	1,747,603.56
76	683,907.32	1,747,705.23
77	684,143.23	1,747,583.16
78	684,306.95	1,747,448.04
79	684,540.41	1,747,510.66
80	684,697.40	1,747,671.21
81	684,758.70	1,747,841.48
82	685,002.94	1,747,935.99
83	685,006.43	1,748,057.43
84	685,004.61	1,748,103.76
85	684,816.17	1,748,037.01
86	684,612.04	1,747,915.51
87	684,533.79	1,748,120.46
88	684,376.71	1,748,394.96
89	684,270.87	1,748,301.51
90	684,458.71	1,747,955.53
91	684,521.28	1,747,681.12
92	684,365.47	1,747,599.94
93	684,118.33	1,747,783.47
94	683,955.64	1,747,852.52
95	683,756.42	1,747,834.87
96	683,626.25	1,747,683.02
97	683,638.36	1,747,788.79
98	683,618.99	1,747,833.74
99	683,468.52	1,747,773.99
100	683,548.17	1,747,548.26
101	683,610.77	1,747,502.98
102	683,708.26	1,747,219.14
103	683,807.68	1,747,016.25
104	683,714.28	1,747,049.89
105	684,321.31	1,748,446.10
106	684,113.91	1,748,560.42
107	683,939.06	1,748,547.09
108	683,787.34	1,748,677.40
109	683,678.43	1,748,863.78
110	683,576.72	1,748,774.58
111	683,676.51	1,748,601.25
112	683,861.26	1,748,436.99
113	684,060.79	1,748,423.20
114	684,206.99	1,748,345.16
115	683,189.13	1,748,424.40
116	683,136.31	1,748,541.90
117	682,972.58	1,748,656.77
118	682,789.87	1,748,738.10
119	682,736.21	1,748,950.92
120	682,616.10	1,748,852.99
121	682,685.61	1,748,635.84
122	682,991.12	1,748,489.85
123	683,062.85	1,748,406.88

COUNTY OF RANDOLPH CERTIFICATE OF EXEMPTION APPROVED: PLANNING DIRECTOR DATE 12.12.13

I, Jill M. Wood, REVIEW OFFICER OF RANDOLPH COUNTY, CERTIFY THAT THIS MAP OR PLAT TO WHICH THIS CERTIFICATION IS AFFIXED MEETS ALL STATUTORY REQUIREMENTS FOR RECORDING.

Jill M. Wood 12.12.13
REVIEW OFFICER DATE

NOTES:
1. SEE SHEET 1 OF 3 FOR GENERAL NOTES.
2. SEE SHEET 2 OF 3 FOR NC GRID TIE.

PROPERTY REFERENCES:
OWNER:
DOUBLE T FARMS OF RANDOLPH, LLC
P.I.N. 7648735056
D.B. 2139, PG. 1812

EASEMENT AREA 5-8

200' 0' 200' 400'

SCALE: 1"=200'

NORTH CAROLINA – JOHNSTON COUNTY

THIS INSTRUMENT WAS PRESENTED FOR REGISTRATION AND RECORDING IN THIS OFFICE IN BOOK/CABINET _____, PAGE _____, THIS _____ DAY OF _____, A.D. 2013, AT _____ O'CLOCK ____M.

REGISTER OF DEEDS

BY: ASST. REG. OF DEEDS

RECORDED IN PLAT BOOK _____, PAGE _____.

TURNER LAND SURVEYING, PLLC
3719 Benson Drive, Raleigh, NC 27609 – (919)827-0745
Lissa@turnerlandsurveying.com – David@turnerlandsurveying.com
P-0702 – www.TURNERLANDSURVEYING.com

FIELD SURVEY: 08-12/2012	DRAWN BY: DST/EGT	TLS PROJ.: TLS-12-025
SURVEYED BY: DST/EGT	REVIEWED BY: DST/EGT	PLAT DATE: 12/04/2013

CONSERVATION EASEMENT FOR
THE STATE OF NORTH CAROLINA,
ECOSYSTEM ENHANCEMENT PROGRAM
(SPO FILE# 76-BJ; EEP PROJECT# 95352)

HOPEWELL STREAM MITIGATION SITE

PROPERTY OF: DOUBLE T FARMS OF RANDOLPH, LLC
CEDAR GROVE TOWNSHIP RANDOLPH COUNTY NORTH CAROLINA

CAD FILE: HOPEWELL SM EASEMENT_F

SCALE: AS SHOWN

SHEET 3 of 3