

Annual Report to the North Carolina General Assembly



Division of Waste Management

April 15, 2021

N.C. Department of Environmental Quality

Division of Waste Management

<https://deq.nc.gov/about/divisions/waste-management>

Roy Cooper Governor

Dionne Delli-Gatti Secretary
N. C. Department of Environmental Quality

Michael E. Scott Director
Division of Waste Management

DEQ
Division of Waste Management
1646 Mail Service Center Raleigh, NC 27699-1646
(919) 707-8200

Table of Contents

Chapter I: Brownfields	7
A. Executive Summary	7
B. Program Output	7
C. Outreach to Local Governments	7
D. Meeting Technical Challenges in Vapor Intrusion	8
E. Program Background	8
F. Program Status	9
G. Program Inventory	10
1. Finalized Brownfields Agreements	10
2. Active Eligible Projects	10
3. Projects Pending Eligibility.....	11
H. Improving Effectiveness	11
I. Evolution of Future Work	11
J. Fund Status	12
K. Further Information	13
Chapter II: Dry-Cleaning Solvent Cleanup Act.....	14
A. Executive Summary	14
B. Program Activity	15
1. Assessing Health Risk at Sites and Conducting Site Cleanups	15
2. Sites in the Program.....	15
3. Site Prioritization System.....	18
4. Vapor Intrusion	18
5. Investigation of Potential New Sites.....	19
6. Identified Contamination Sites.....	19
7. DSCA Contracts.....	20
8. Customer Service Initiatives	20
C. Facility Compliance	21
D. Program Financial Status and Projections	23
1. Fund Receipts and Disbursements.....	23
2. Estimated Future Assessment and Remediation Expenditures.....	23
E. DSCA Administrative Costs	25
Chapter III: Hazardous Waste Program	27
A. Executive Summary	27
B. Hazardous Waste Management Program	28
1. Hazardous Waste Generation, Management and Remediation Generation	28
2. Compliance and Enforcement	31
3. Information Management.....	31

4. Hazardous Waste Program Development.....	31
5. Hazardous Waste Reduction Initiatives	32
6. Cost of Hazardous Waste Management Program.....	32
C. Resident Inspector Program.....	32
1. Program Description.....	32
2. Program Funding.....	33
3. Program Results	33
D. Mercury Switch Removal Program.....	34
1. Program Description.....	34
2. Program Funding.....	36
3. Program Results	36
 Chapter IV: Inactive Hazardous Sites.....	 38
A. Executive Summary.....	38
B. The Inactive Hazardous Sites Inventory and the Inactive Hazardous Waste Sites Priority List	40
C. Sites That May or Are Known to Require Use of the Inactive Hazardous Sites Cleanup Fund	43
D. Federal National Priorities List Sites Requiring a State Cost Share.....	48
E. Responsible Party Voluntary Site Remedial Action	57
F. Imminent Hazard Sites	64
G. Summary of the Inactive Hazardous Sites Cleanup Fund (Funds 6372 and 6379) and the National Priorities List Cost Share Fund (Fund 6375).....	69
 Chapter V: Solid Waste and Materials Management.....	 74
A. Executive Summary.....	74
B. Solid Waste Management	75
1. Municipal Solid Waste (MSW) and Construction and Demolition (C&D) Landfill Disposal	76
2. Coal Combustion Residual (CCR) and Product (CCP) Generation, Disposal and Reuse	77
3. Solid Waste Tax	78
C. Municipal Solid Waste Landfill Capacity.....	79
1. Industrial Landfill Disposal.....	80
2. Composting and Mulching.....	80
3. Land Application.....	81
4. Medical Waste.....	82
5. Household Hazardous Waste	83
6. Facility Inspections.....	84
7. Non-Facility Inspections and Evaluations.....	85
8. Facility Operator Training and Public Outreach.....	87
D. Local Government Waste Reduction Activities and Recycling Markets	88
1. Source Reduction and Reuse Programs	88
2. Local Government Recovery	89
3. Recovery of Particular Materials.....	91
4. Recovery of Traditional Materials.....	92
5. Recovery of Construction and Demolition Materials	93

6. Plastic Recycling in North Carolina	94
7. Collection of Commingled Recyclables.....	96
8. Public Electronics Recycling	98
9. Types of Public Recycling Efforts.....	101
10. Public Curbside Recycling Programs in North Carolina.....	101
11. Special Waste Management	103
12. Yard Waste Management.....	106
13. Recycling Markets and Prices	107
14. Recycling Market Developments in FY 2019-20	110
E. Scrap Tire Management Program	111
1. Scrap Tire Management.....	111
2. County Tire Disposal.....	112
3. Tire Recycling.....	112
F. White Goods Management	116
1. White Goods Tax Collection and Distributions.....	116
G. Abandoned Manufactured Homes (AMH) Program	118
1. AMH Grants Awarded by Fiscal Year.....	118
2. AMH Program Statistics	119
3. Program Participant Highlights, FY 2019-20.....	120
4. Additional Information on the AMH Program	120
H. Electronics Management Program	121
1. Manufacturers' Responsibilities.....	121
2. Retailer's Responsibilities.....	121
3. State Agencies and Governmental Entities Responsibilities	122
4. Registration of Facilities Recovering or Recycling Electronics	122
5. Recycling Rates Within North Carolina	122
6. Compliance and Enforcement of Electronics Laws	123
7. Electronics Management Fund.....	124
8. Types of Equipment Recovered by Local Programs.....	124
I. Additional Documentation from the N.C. Department of Administration and Department of Transportation	125

List of Tables

Chapter I: Brownfields Program

TABLE I-1. BROWNFIELDS PROPERTY REUSE ACT IMPLEMENTATION ACCOUNT BALANCES AT STATE FISCAL YEAR END.....	12
--	----

Chapter II: Dry-Cleaning Solvent Cleanup Act

TABLE II-1. DSCA CERTIFIED SITE STATUS (<i>THROUGH JUNE 30, 2020</i>).....	16
TABLE II-2. CLASSIFICATIONS OF DSCA CERTIFIED SITES (<i>JUNE 30, 2020</i>).....	16
TABLE II-3. DSCA SITE CLEANUP STATISTICS	17
TABLE II-4. DSCA FUND THROUGH FISCAL YEAR 2019-20.....	23
TABLE II-5. HISTORIC DSCA FUND STATISTICS.....	24

Chapter III: Hazardous Waste Program

TABLE III-1. RESIDENT INSPECTOR PROGRAM COMMERCIAL HAZARDOUS WASTE FACILITIES' DATA FY 2019-20.....	34
TABLE III-2. MERCURY SWITCH REMOVAL PROGRAM SUMMARY OF DATA 2012-2020.....	37

Chapter IV: Inactive Hazardous Sites

TABLE IV-1. INACTIVE HAZARDOUS SITES INVENTORY LIST OF NEW SITES FY 2019-20.....	41
TABLE IV-2. INACTIVE HAZARDOUS SITES INVENTORY LIST OF SITES ASSIGNED NO FURTHER ACTION STATUS DURING FY 2019-20	42
TABLE IV-3. SUMMARY OF INACTIVE HAZARDOUS SITES CLEANUP FUND EXPENDITURES FY 2019-20.....	43
TABLE IV-4. NORTH CAROLINA NATIONAL PRIORITIES LIST SITES PART I – SITES WHERE FEDERAL TRUST FUND/NORTH CAROLINA COST SHARE IS REQUIRED.....	51
TABLE IV-5. 168 VOLUNTARY PARTY REMEDIAL ACTIONS UNDER ADMINISTRATIVE AGREEMENTS DURING FY 2019-20	58
TABLE IV-6. 64 ONGOING DIVISION-DIRECTED RESPONSIBLE PARTY ASSESSMENTS/CLEANUPS NOT UNDER AGREEMENTS DURING FY 2019-20.....	61
TABLE IV-7. SUMMARY OF IMMINENT HAZARD SITES.....	64
TABLE IV-8. PRE-REGULATORY LANDFILL FUND RECEIPTS AND EXPENDITURES.....	71

Chapter V: Solid Waste and Materials Management

TABLE V-1. COAL COMBUSTION WASTES AND LANDFILL DISPOSAL	78
TABLE V-2. NORTH CAROLINA'S PER CAPITA DISPOSAL RATE.....	79
TABLE V-3. HHW COLLECTIONS FY 2019-2020	83
TABLE V-4. LOCAL SOURCE REDUCTION / REUSE PROGRAMS	89
TABLE V-5. LOCAL GOVERNMENT RECOVERY (TONS) FY 2010-11 THROUGH FY 2014-15	90
TABLE V-6. LOCAL GOVERNMENT RECOVERY (TONS) FY 2015-16 THROUGH FY 2019-20	90
TABLE V-7. CONSTITUENTS OF THE AVERAGE TON OF COMMINGLED RECYCLABLES IN NORTH CAROLINA SINCE FY 2015-16	98
TABLE V-8. TYPES OF LOCAL GOVERNMENT ELECTRONICS RECYCLING PROGRAMS.....	99
TABLE V-9. LOCAL GOVERNMENT SPECIAL WASTE MANAGEMENT, FY 2015-16 TO FY 2019-20.....	105
TABLE V-10. LOCAL GOVERNMENT YARD WASTE MANAGEMENT FY2018-19 AND FY2019-20	106
TABLE V-11. RECYCLING MARKET PRICES RECEIVED BY MAJOR N.C. PROCESSORS, FY 2019-20..	109
TABLE V-12. DISTRIBUTIONS OF SCRAP TIRE TAX REVENUE	112
TABLE V-13. SCRAP TIRE MANAGEMENT ACCOUNT.....	112
TABLE V-14. FINAL DISPOSAL/RECYCLING OF TIRES (TONS).....	113
TABLE V-15. SCRAP TIRE COST OVER-RUN OCTOBER 2018-MARCH 2019 GRANTS AWARDED JULY 2019	114
TABLE V-16. COUNTY SCRAP TIRE COST OVER-RUN APRIL 2019- SEPTEMBER 2019 GRANTS AWARDED JANUARY 2020	115
TABLE V-17. NUISANCE TIRE SITES CLEAN-UPS IN FIVE COUNTIES	116
TABLE V-18. WHITE GOODS TAX COLLECTION/DISTRIBUTIONS	116
TABLE V-19. COUNTIES INELIGIBLE TO RECEIVE TAX PROCEED DISTRIBUTIONS	117
TABLE V-20. AMH GRANTS AWARDED BY YEAR.....	118
TABLE V-21. AMH UNITS DECONSTRUCTED IN FY 2019-20.....	119
TABLE V-22. ACTIVE AMH GRANT PROGRAM PARTICIPANTS DURING FY 2019-20	120
TABLE V-23. ELECTRONICS COLLECTION BY WEIGHT	122

TABLE V-24. ELECTRONICS COLLECTED BY COUNTY AND MUNICIPAL COLLECTION PROGRAMS BY FISCAL YEAR.....	123
TABLE V-25. OVERALL RECYCLING OF ELECTRONICS.....	123
TABLE V-26. ELECTRONICS MANAGEMENT FUND.....	124
TABLE V-27. ELECTRONIC MANAGEMENT DISTRIBUTION FY 2019-20.....	125

List of Figures

Chapter II: Dry-Cleaning Solvent Cleanup Act

FIGURE II-1 KNOWN DRY-CLEANING SOLVENT CONTAMINATED SITES IN NORTH CAROLINA.....	16
FIGURE II-2. DSCA FUND TRENDS.....	25

Chapter IV: Inactive Hazardous Sites Program

FIGURE IV-1. PRE-REGULATORY LANDFILL PORGRAM FUNDS.....	72
---	----

Chapter V: Solid Waste and Materials Management

FIGURE V-1. MSW AND C&D 20-YEAR DISPOSAL FORECAST.....	76
FIGURE V-2. FEEDSTOCKS COMPOSTED / MULCHED.....	81
FIGURE V-3. GALLONS OF SEPTAGE PUMPED PER YEAR.....	82
FIGURE V-4. TONS OF MEDICAL WASTE PROCESSED BY FISCAL YEAR.....	83
FIGURE V-5. HOUSEHOLD HAZARDOUS WASTE IN TONS.....	84
FIGURE V-6. TAX CERTIFICATION APPLICATIONS RECEIVED AND APPROVED.....	87
FIGURE V-7. ESTIMATED VALUE OF BUSINESS EQUIPMENT CERTIFIED AS TAX EXEMPT.....	87
FIGURE V-8. CHARACTERIZATION OF LOCAL GOVERNMENT RECOVERY.....	91
FIGURE V-9. TRADITIONAL RECYCLABLE MATERIAL RECOVERY FY 2000-01 TO FY 2019-20.....	93
FIGURE V-10. PUBLIC C&D RECYCLING (TONS) FY 2006-07 TO FY 2019-20.....	94
FIGURE V-11. PLASTICS RECOVERY (TONS) FY 2000-01 TO FY 2019-20.....	95
FIGURE V-12. PLASTICS RECOVERY (TONS) BY TYPE FY 2015-16 TO FY 2019-20.....	96
FIGURE V-13. REPORTING OF COMMINGLED RECYCLING TONNAGE SINCE FY 2004-05.....	97
FIGURE V-14. PUBLIC ELECTRONICS RECOVERY FY 2008-09 TO FY 2019-20.....	100
FIGURE V-15. LOCAL GOVERNMENT TELEVISION RECYCLING COLLECTION (TONS).....	101
FIGURE V-16. LOCAL GOVERNMENT CURBSIDE RECYCLING PROGRAMS FY 1998-99 – FY 2019-20.....	103
FIGURE V-17. LOCAL GOVERNMENT DIVERSION OF YARD WASTE FROM DISPOSAL FY 1995-96 TO FY 2019-20.....	107
FIGURE V-18. FIVE-YEAR MRF BLENDED MATERIAL VALUES.....	108
FIGURE V-19. TWENTY-YEAR MARKET PRICES RECEIVED FOR FIBER MATERIALS BY MAJOR NORTH CAROLINA PROCESSORS.....	109
FIGURE V-20. TWENTY-YEAR PRICES PAID TO NORTH CAROLINA MRFS FOR SELECT CONTAINER MATERIAL.....	110
FIGURE V-21. FINAL DISPOSAL OF SCRAP TIRES IN NC.....	113

APPENDICES

CHAPTER I: BROWNFIELDS.....	127
CHAPTER II: DRY-CLEANING SOLVENT CLEAN-UP ACT	128
CHAPTER III: HAZARDOUS WASTE PROGRAM	NONE
CHAPTER IV: INACTIVE HAZARDOUS WASTE SITES	128
A. INACTIVE HAZARDOUS WASTE SITES PRIORITY LIST	144
B. INACTIVE HAZARDOUS SITES INVENTORY – SITE STATUS	201
C. INACTIVE HAZARDOUS SITES INVENTORY – PRE-REGULATORY LANDFILLS	258
CHAPTER IV: INACTIVE HAZARDOUS WASTE SITES	279
A. COUNTY POPULATION, WASTE DISPOSAL, PER CAPITA RATE AND PERCENT REDUCTION, FY 2019-2020	279
B. PUBLIC AND PRIVATE MUNICIPAL SOLID WASTE, FY 2019-2020	283
C. INDUSTRIAL WASTE DISPOSAL, FY 2019-2020	291
D. TRANSFER AND MIXED WASTE PROCESSING FACILITIES, FY 2019-2020.....	292
E. MUNICIPAL SOLID WASTE AND CONSTRUCTION AND DEMOLITION WASTE – EXPORTS AND IMPORTS, FY 2019-2020	296
F. PUBLIC AND PRIVATE TIPPING FEES FY 2019-2020	297
G. N.C. COUNTY WASTE DISPOSAL REPORT FY 2019-2020.....	304
H. NC DEQ: WASTE MANAGEMENT SOLID WASTE SECTION	404
I. Department of Administration Environmentally Preferred Purchasing	404
J. Recycling and Solid Waste Management Report for Highway Construction, Maintenance Projects, and Office Products.....	404

Chapter I: Brownfields

A. Executive Summary

This report to the General Assembly is required by the Brownfields Property Reuse Act of 1997 (G.S. 130A-310.40 *et seq.*) and describes the activities and status of the N.C. Department of Environmental Quality's (DEQ) Division of Waste Management Brownfields Program (Program) for the period of January 1, 2020 through December 31, 2020. The Program is pleased to report continued success in the state's efforts to revitalize and safely reuse brownfields properties.

B. Program Output

The Brownfields Program produced 50 finalized brownfields agreements during the reporting period including, bringing the total number of finalized agreements since its inception to 626. For the current reporting period, totals for the measures tracked by the Program are:

- Program applications received: 66
- Brownfields agreements finalized: 50
- Acres of Brownfields revitalized to safe, productive reuse: 643
- Estimated committed capital investment for projects completed during 2020: \$1.86 billion

All of these economic development benefits are produced without any state-appropriated funds. The Brownfields Program operates on fees from the prospective developers and cooperative agreement funding from the U.S. Environmental Protection Agency. Since the Program began, it has created thousands of jobs and facilitated more than \$20 billion in estimated private investment in the redevelopment of brownfields properties across North Carolina, without cost to state tax payers.

C. Outreach to Local Governments

The Brownfields Program has worked in partnership with many local governments to educate, encourage and support their applications for a EPA Brownfields Grant. These are nationally competitive grants provided directly to local governments for activities related to brownfields properties, including environmental assessment and/or cleanup. The Brownfields Program has provided letters of support for 19 local governments, councils of government, or nonprofits who applied for these EPA Brownfields Grants for the 2020 grant cycle. These local government applicants include: Cramerton, Durham, Drexel, Laurinburg, Louisburg, Lumberton, Newton, Princeton Coalition, Siler City, Tarboro, Warrenton, Washington, Wilson, Columbus County, Duplin County, Warren County, Triangle J Council of Governments, and Conserving Carolina (nonprofit). The EPA will announce awardees in the Spring of 2021. The Program remains committed to assisting these local governments with brownfields issues, whether they are awarded grants or not.

Of the 15 local governments applicants supported last year, five were awarded EPA grants in 2020, including Gastonia, Kinston, Salisbury, Upper Coastal Plain Council of Governments, and Training to Work Industrial Sites (a job training nonprofit located in Charlotte). These grants awarded a total of \$1.54 million to these recipients. The program will continue to work with them on their brownfields issues.

In addition to the above grants directly to local governments, the EPA made a limited amount of funding available through grants for brownfields assistance to small communities for which states could apply on their behalf. The Brownfields Program applied for one of these grants on behalf of the Town of Mayodan in 2019 and was awarded \$20,000 for assisting Mayodan with funding a development plan for a historic mill town. Funding assistance was provided to Mayodan in 2020.

D. Meeting Technical Challenges in Vapor Intrusion

Over the last decade, contaminant vapor intrusion has become a focal point for numerous cleanup programs at commercial/industrial sites of all kinds. Facilities are often over or near groundwater contamination that can act as a source of contaminant vapors that enter buildings, much like radon. However, contaminant vapor detection and mitigation is more complex than radon. Contaminant vapor intrusion is a dynamic technical issue with new knowledge continuously arising for assessment, mitigation, toxicology, and risk assessment. Because site reuse is inherent in brownfields redevelopment projects, it is imperative that the program be technically sound regarding vapor intrusion to protect the users of these properties. Because there are more than 600 completed brownfields agreements, the North Carolina program has more varied experience with vapor intrusion than any other in the south or mid-Atlantic states. The brownfields program is meeting this challenge through the creation of the Property Management Unit to ensure mitigation systems are properly designed and installed. The Program is also at the national forefront of technical assessment and mitigation of sites for contaminant vapor intrusion. The Program's vapor intrusion technical leader was the co-chair for the Interstate Technology & Regulatory Council Vapor Intrusion Technical Resource Team, which has published [vapor intrusion mitigation protocols](#) for use by all states and released in December 2020.

E. Program Background

Brownfields are abandoned, idled or underused properties where environmental contamination hinders redevelopment due to concerns about environmental liability. Redevelopment of brownfields properties has become increasingly popular as developers and local governments realize that these properties offer viable opportunities to bring economic growth, public health protection, jobs and quality-of-life benefits to cities and rural areas. The Brownfields Property Reuse Act of 1997 (BPRA) gives DEQ the authority to enter into brownfields agreements with prospective developers who did not cause or contribute to site contamination. The BPRA modifies the environmental liability barrier for prospective developers, motivating them to bring these properties and their hindrances to the DEQ's attention. Under this authorization, the Program works in partnership with the prospective developer to evaluate the potential environmental risks associated with site contamination, and then negotiates a brownfields agreement stipulating the steps necessary to make the site safe for a specific intended reuse or suite of uses. The result is a redevelopment project that fuels economic growth while protecting public health and the environment.

Redevelopment projects that are undertaken via the Program's brownfields agreement process, and the developers who advance these projects, enjoy several benefits. Developers work with the Program to define the actions they must complete to make the property safe for the intended reuse, and lenders

are more willing to make loans on these projects because the cost to complete these actions is not an open-ended proposition. Additionally, if developers make and maintain the site safe for the intended reuse, they receive liability protection against future state enforcement for existing contamination. The same liability protection extends by statute to lenders, tenants, occupants, and future owners as long as these entities did not cause or contribute to site contamination. Finally, owners of property with a brownfields agreement have access to a special property tax exclusion whereby property tax is phased in over five years, resulting in a property tax savings of approximately 50 percent over those first five years. These tax savings can be used to offset the costs to complete the actions required by the Program that make the property safe for reuse.

The BPRA allows DWM to distinguish between prospective developers of brownfields properties and the polluters of those properties. Instead of mandating that the site be remediated to unrestricted use standards, the BPRA requires developers make the site safe for a specifically identified reuse. The Program evaluates site contamination and identifies the potential risks that residual contamination may pose to public health and the environment. DEQ then determines what actions the prospective developer must take to ensure safe redevelopment. These actions can range from land-use restrictions to cleanup, or a mixture of both. In addition to holding prospective developers accountable to their agreements, DEQ reserves the right to enforce against those parties responsible for the original contamination.

The overall result is a winning scenario for both the environment and economic development. Risk reductions and cleanups are achieved at sites that could have harmed the public or environment, and prospective developers capitalize on opportunities to redevelop abandoned properties that once had little hope for productive reuse. The public benefits of job creation, improved quality of life in the surrounding neighborhoods, local tax base expansion and contribution to the general fund. By the end of calendar 2019, an estimated \$18 billion in capital investment will have been committed to redevelop abandoned properties that afflict urban and rural landscapes.

The Program also supports smart growth and sustainability and motivates the real estate market to recycle these sites back into to safe, productive reuse, while preserving or reducing the use of pristine or undeveloped “greenfields” properties. Every project that reuses property, whether it is in an urban center or a rural area, preserves green space, reduces suburban sprawl and supports sustainable urban development. The 576 properties that have received completed agreements (or amended agreements in some cases) represent more than 10,000 acres of recycled land and, wherever possible, buildings that have historic or aesthetic value. This is, in effect, acreage that is being recycled into reuse, sparing more pristine lands from development and risk for future contamination.

F. Program Status

From this reporting period covering January 1, 2020 through December 31, 2020 (calendar year 2020), the Program completed 50 brownfields agreements. During calendar year 2020, the Program received 66 applications for projects seeking entry into the Program. This is a slight decrease from the 86 applications received in federal FY 2019, but more than the 61 applications received in federal FY 2017. From discussions with stakeholders in the development community, this decrease is due in part to the Covid-19 pandemic which caused certain redevelopment project delays, especially for office

projects. Stakeholders have also indicated that this dip is temporary. Looking ahead to 2021, Brownfields project applications are apparently rising sharply, with a total of 18 project applications received in January and February 2021.

For 15 years, the Program has received funding from the EPA under its State Response Program Cooperative Agreement, authorized under the federal brownfields act. This federal funding will cover the period from Oct. 1, 2019 through Sept. 30, 2020 and provides a total of 6.35 full-time equivalents (FTEs) to the Brownfields Program. For the Brownfields Program, this federal grant funds a core of management and technical positions. In recent years, the EPA has slowly decreased this type of funding for all states, including North Carolina. Fee receipt funding represents a majority of the Program's funding and now supports an additional 16 permanent positions, not including the 6.35 positions referenced above.

As the number of completed brownfields agreements continues to grow, the program has an ever-increasing workload related to compliance monitoring and amendments for these existing agreements. This monitoring includes inspecting sites where developers have failed to submit land-use restriction compliance certifications.

With additional compliance assistance needed in the future as a result of increasing numbers of brownfields agreements being completed, the current revenue surplus is planned for use in expansion to meet increasing demand and public health protection through needed compliance monitoring and assistance. The Program plans to pursue hiring further fee-funded staff to serve both brownfields agreement production needs as well as post-agreement compliance assistance. The program hired one additional staff engineer in 2020 but was unable to hire additional needed staff due to COVID-19 hiring restrictions. However, several more are needed to meet demand and complete agreements that are already in development within a reasonable timeframe as to negatively impact the rate of investment in brownfields redevelopment and job creation.

G. Program Inventory

The Brownfields Program's inventory consists of three categories of projects, explained below.

1. Finalized Brownfields Agreements

Finalized brownfields agreements are those projects that have a signed and recorded brownfields agreement (or have completed the public notice phase of the brownfields process and are waiting for the completed agreement to be signed by the prospective developer). As of December 31, 2020, the Program has finalized a total of 626 brownfields agreements across the state; 50 of which were completed during calendar 2020. A list of those brownfields agreements finalized during calendar 2020 is provided in [Appendix I-A](#). An additional four agreements were pending public comment by the end of calendar year 2020.

2. Active Eligible Projects

Active eligible projects have been deemed eligible for a brownfields agreement under BPRA statutory criteria. Developers are working with the Division in some stage of data gathering, analysis or agreement negotiation. As of December 31, 2020, there were 219 active eligible

projects. Projects at this stage receive guidance from DWM as the developers gather the additional data needed to ensure protection of public health and the environment. Once site assessment is complete, the Division analyzes the data, evaluates risks, determines what actions must be taken to adequately address the risks, drafts and negotiates the terms of the brownfields agreement with the prospective developer, and then approves initiation of the statutory 30-day public comment period.

3. Projects Pending Eligibility

Projects pending eligibility are in the initial stage of the brownfields process as they apply for entry into the Program. Sites in this category have applied to the program but are still being reviewed or otherwise have yet to meet the requirements under the statute for eligibility for a brownfields agreement. Sites in this category have either just recently applied and are under active review, or the Program has requested clarification or additional information from prospective developers regarding a site to determine its eligibility. As developers respond to these requests for clarification, the sites are deemed eligible. Sites then quickly move into the active eligible category. As of December 31, 2020, 22 sites were pending eligibility.

H. Improving Effectiveness

Leveraging Resources into Private Sector Investment

Another measure the Program tracks is committed private investment facilitated by brownfields agreements. Developers provide the estimated investment figure in their application for entry into the Program. The total private investment facilitated by the Program from its inception is nearly \$20 billion, with \$1.86 billion of that being added by projects for which brownfields agreements were finalized in calendar year 2020. Generally, investments in the redevelopment of these properties would not have happened without the liability relief provided by a brownfields agreement. Throughout its existence, the Program has provided a very high economic development value for the relatively small federal grant provided to it, and it has no state appropriation. Furthermore, the high ratio to which the funds have been successfully leveraged into private development dollars for brownfields redevelopment is just one measure of the effectiveness of the BPR. The economic activity and increased tax base generated by construction and subsequent use of these brownfields projects far exceeds the public funds expended by many orders of magnitude.

I. Evolution of Future Work

Because the Program has completed more than 626 agreements, the need for more post-agreement work continues to rise. This includes work on compliance assistance for all completed agreements as well as work that arises from new owners seeking land use changes on existing agreements, or on new information regarding contaminants on properties that may affect public health. When public health protections rely on land-use restrictions, a robust compliance monitoring and assistance program is an absolute must. With the substantial and sustained increase in numbers of existing brownfields agreements, the Program saw a growing need to rebalance some of its expenditures toward compliance monitoring and assistance. Hence, the program created a new organizational unit (the Property Management Unit) designed to address all post-agreement activities that take place in

order to manage the continued effectiveness of the land use restrictions at brownfields properties. The Property Management Unit is responsible for all aspects of administering brownfields agreements, amendments to those agreements, compliance with the agreements, and assessing risk that may arise from new information on contaminants. The unit has five full-time staff with a growing workload. Although more staff are needed and were planned for this year, Covid-19 hiring restrictions limited the expansion of the Unit. The emerging short-term risk of trichloroethene (TCE) and the subsequent immediate action level guidance from the Secretaries’ Science Advisory Board has definitely affected the resource requirements on brownfields agreements and their monitoring. Because TCE is a common vapor intrusion contaminant, sites with TCE in groundwater or soil vapor are requiring more assessment, more mitigation, and a higher level of effort from the program and prospective developers than ever before.

J. Fund Status

The Program receives no state appropriation and exists through two funding sources: federal cooperative agreement funds and Program fee receipts. All of the brownfields fees charged by the Program are deposited into the Brownfields Property Reuse Act Implementation Account and used to defray the operating costs of the program as required under the statute.

For the state fiscal reporting year from July 1, 2019 through June 30, 2020 the Brownfields Property Reuse Act Implementation Account had a beginning balance of \$2,674,401, fee receipts of \$1,497,910 and disbursements of \$1,739,176.37. This yields a state fiscal year ending fund balance of \$2,433,134.38. Table I-1 below shows the fund status for the past eight years.

Table I-1. Brownfields Property Reuse Act implementation Account Balances at State Fiscal Year End

State Fiscal Year End	Fund Balance
June 30, 2013	\$636,665
June 30, 2014	\$753,911
June 30, 2015	\$1,756,737
June 30, 2016	\$2,246,664
June 30, 2017	\$2,252,333
June 30, 2018	\$2,528,388
June 30, 2019	\$2,674,401
June 30, 2020	\$2,433,134

The slight dip in fund balance can be attributed to a slight dip in projects coming in (and therefore an associated fee revenue) during the height of the COVID-19 pandemic. Much of that dip has now recovered, with application rate returning to normal or above normal levels. Indicators for 2021, including applications for new projects (18 brownfields project applications received in 2021 through February) and planning information gathered from brownfields stakeholders, indicate increasing demand for brownfields redevelopment in 2021, with continued ramp up to even higher levels as the pandemic concerns recede. In addition, the Program has not had a fee increase since 2013. The statute authorizes fees equivalent to the cost to the state; and therefore, the Program will continue to look at

revenue and authorized fees to determine what steps are needed, if any, to ensure that resources are able to meet the meet the private sector demand for the program in the long term. Regardless, the program plans to continue to fully use its brownfields implementation account to increase its staff capacity as demand increases.

K. Further Information

For additional information on the Brownfields Program, please visit the Program’s website at: www.ncbrownfields.org. The website contains a map of all completed and active sites in the program, which also serves as a portal to the electronic records for each site within the program. The program also posts information about properties being redeveloped or other relevant programmatic news items each Friday via DEQ’s Facebook and Twitter channels.

Chapter II: Dry-Cleaning Solvent Cleanup Act

A. Executive Summary

As required by the Dry-Cleaning Solvent Cleanup Act (DSCA) of 1997 and amendments (G.S. 143-215.104A *et seq.*), this report provides an annual update on activities conducted in the DSCA program in fiscal year (FY) 2019-20. The DSCA of 1997 and its amendments created a fund for assessment and cleanup of dry-cleaning solvent environmental contamination at dry-cleaning and wholesale distribution facilities. It also authorized the program to develop and enforce rules relating to the prevention of dry-cleaning solvent releases at operating facilities.

Since the DSCA Program began, 512 sites with known or suspected dry-cleaning solvent contamination have been reported to DEQ's Division of Waste Management (DWM). Of these, 460 have been certified into the DSCA Program. During FY 2019-20, the DSCA Program continued to make significant progress in all aspects of program implementation. Highlights of DSCA's accomplishments in remediating sites, protecting human health and preventing future releases, include:

- Issuing No Further Action (NFA) notices for seven remediated sites, with 23 additional sites identified as ready for NFA status;
- Installing and maintaining five indoor air filtration systems at five businesses to address vapor intrusion;
- Monitoring vapor mitigation systems and control measures at 19 residences and 49 businesses;
- Maintaining well water filtration systems for five residences;
- Implementing one soil remedy at one DSCA site;
- Implementing one groundwater remedy at one DSCA site;
- Conducting 148 full compliance inspections at 143 active dry-cleaners;
- Performing outreach visits to educate and assist new business owners/operators with environmental compliance; and
- Distributing 483 compliance calendars to assist with dry-cleaners with record-keeping requirements.

The DSCA Fund continues to be solvent with an end-of-fiscal year fund balance of approximately \$10.4 million and encumbered funds totaling \$4.5 million. The increase in the fund balance over last year is attributed to a decrease in expenditures resulting from effective cost control measures. Due to the impact of the COVID-19 pandemic on the dry-cleaning industry, receipts to the DSCA Fund are anticipated to be significantly reduced in FY 2020-21. Cost controls are being implemented to ensure that funds are available to address sites that pose greater potential risks. The program is using its resources efficiently, and expenditures are closely monitored to ensure adequate funding is maintained.

Based on data regarding site cleanup costs in North Carolina and the nation, cleaning up the 460 sites that have been certified in DSCA will cost an estimated \$207 million. DEQ estimates there may be as many as 1,500 contaminated dry-cleaning sites in North Carolina. Projected costs to clean up 50 percent of those sites are expected to exceed \$338 million. To ensure that the program and funding remain viable to adequately address sites certified and new sites yet to be discovered, House Bill 399 was signed on Nov. 1, 2019 which extended the DSCA Program and funding for an additional 10 years.

B. Program Activity

The General Assembly enacted DSCA to 1) clean up contamination from dry-cleaning solvents at both retail dry-cleaners and wholesale solvent distribution sites, and 2) protect human health and the environment by preventing future dry-cleaning solvent contamination. The department made significant progress during FY 2019-20 in implementing the cleanup and compliance components of DSCA.

1. Assessing Health Risk at Sites and Conducting Site Cleanups

During the past fiscal year, DWM directed significant energy toward the assessment and remediation of sites with contamination from dry-cleaning solvents. DWM continued to implement initiatives to ensure the protection of human health by assessing and mitigating vapor intrusion (indoor air pollution from solvent contamination in the soil or groundwater) and providing clean water supplies to affected residents. During FY 2019-20, DWM staff and the program's three independent contractors performed the following activities:

- screened sites for imminent hazards, such as threatened water supply wells and vapor intrusion into buildings;
- abated indoor vapor hazards from contaminated soils and groundwater;
- continued testing and maintenance of vapor mitigation systems installed at businesses and residences;
- investigated active and abandoned dry-cleaning sites with potential dry-cleaning solvent contamination;
- provided temporary clean water supplies;
- conducted comprehensive site assessments delineating the extent of contamination;
- remediated contaminated soil;
- remediated contaminated groundwater;
- performed operation and maintenance of remediation systems; and
- evaluated site risks and prepared sites for closure.

2. Sites in the Program

Twenty-three new sites were certified into DSCA during FY 2019-20. [Table II--1](#) provides current and cumulative statistics for sites certified into the DSCA Program. A site becomes certified when a petitioner enters into an assessment-and-remediation agreement with DWM. [Figure II-1](#) depicts the number of contaminated dry-cleaning sites participating in the DSCA Program. A list of certified sites, along with current site status, is provided in [Appendix A](#).

[Table II--2](#) provides the distribution of certified sites by classification and operating facility size.

Table II-1. DSCA Certified Site Status (through June 30, 2020)

Certification Status	FY 2019-20	Cumulative
Contaminated Sites	17	512
Certified*	23	460
Determined Ineligible	-	5
Not Certified	-	47
Certified Sites Pending Closure	23	-
Certified Sites Closed	7	109

* Certified includes newly identified contaminated sites certified into the program along with any previously known contaminated sites that were certified into the program during the current fiscal year.

Figure II-1 Known dry-cleaning solvent contaminated sites in North Carolina

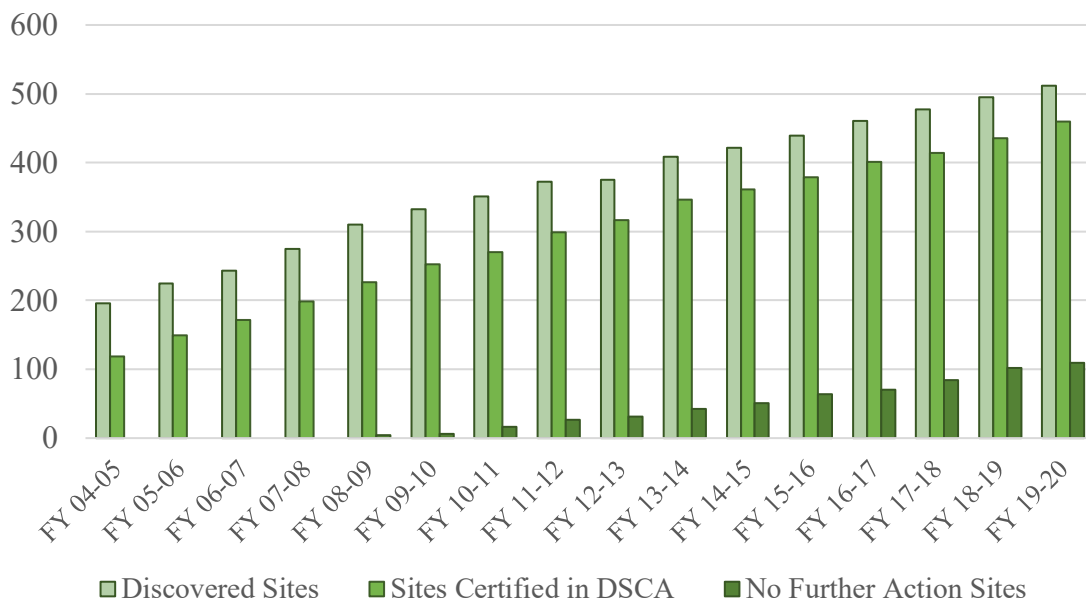


Table II-2. Classifications of DSCA Certified Sites (June 30, 2020)

Classifications	Number of Sites	Percentage
Abandoned	309	67 %
Wholesale Distribution	3	1 %
Operating	148	32 %
<i>Small Size (1-4 employees)</i>	81	55 %
<i>Medium Size (5 - 9 employees)</i>	39	26 %
<i>Large Size (> 10 employees)</i>	28	19 %

Following certification, the risk to human health, safety and the environment are assessed, with specific emphasis on risk posed by contaminated well water and vapor intrusion into buildings. During FY 2019-20, the DSCA Program issued 220 authorizations and/or change orders to the program’s independent contractors for work at certified sites; 108 of those were for assessment of impacted groundwater and/or vapor intrusion risk. Other work authorizations issued were for interim actions such as soil excavation or installation of indoor air filtration units to mitigate vapor intrusion, groundwater monitoring for plume stability, operation and maintenance of remedial systems or water filtration systems, risk assessments and closure activities.

Rules that establish a risk-based approach to assessing and cleaning up certified sites in the DSCA Program became effective on Oct. 1, 2007. These rules and associated guidance allow program staff to determine the risk posed to human health and the environment at each site and, if necessary, to calculate the appropriate cleanup levels for soil and groundwater.

During FY 2019-20, DWM issued No Further Action (NFA) notices for seven contaminated dry- cleaning sites in the program, bringing the total to 109 DSCA sites that have been given NFA status since the risk-based rules became effective in October 2007. DWM is recommending no further action at an additional 23 DSCA sites (“Sites Pending Closure” in [Table II--1](#)). The program anticipates issuing between 10 and 12 NFA notices in the upcoming fiscal year. Preparing a site for No Further Action involves completing an assessment of the extent and magnitude of contamination, evaluating the risks posed by the contaminants, mitigating any unacceptable risks, remediating contamination as needed, ensuring stability of the groundwater contaminant plume, preparing a risk management plan, soliciting public input, and recording notices to ensure that site conditions remain protective. In accordance with DSCA statutes, the program provides the proposed risk management plan and associated notices to the appropriate local governments (counties and municipalities) and announces the availability of the plan to the public through local newspapers, direct mailings to property owners on or adjacent to the contamination site, and by posting a notice at the site.

[Table II--3](#) provides a summary of the actions undertaken to address direct threats to human health and the environment. During FY 2019-20, the division through the DSCA Program continued to supply clean water to five residences where municipal water is not available. In total, the division has provided municipal water to 66 residences and 11 businesses that have had their water supply wells impacted or threatened by dry-cleaning solvent contamination from 18 DSCA sites.

Table II-3. DSCA Site Cleanup Statistics

Accomplishments	FY 2019-20	Cumulative
<i>Water Supply Provided</i>		
Municipal Water Connection - residences	1	67
Municipal Water Connection - businesses	-	11
Temporary Water Supplied - residences	-	31
Temporary Water Supplied - businesses	-	6
Number of DSCA sites involved	-	19
<i>Vapor Intrusion (VI) Mitigated</i>		
VI Control System Installed - residences	-	19*

VI Control System Installed - businesses	5	82*
Number of DSCA sites involved	-	61
<i>Active Remediation Implemented</i>		
Number of DSCA Soil Remediations Implemented	1	103
Number of DSCA sites involved	1	93
Number of DSCA Groundwater Remediations Implemented	1	74
Number of DSCA sites involved	1	54

* Cumulative totals include active systems and systems that were removed or shut down when no longer required.

Addressing indoor air pollution from tetrachloroethylene (PERC) releases continues to be a high priority since many DSCA sites have occupied structures on or adjacent to PERC contamination. During FY 2019-20, the program identified five businesses where soil and/or groundwater contamination produced unacceptably high concentrations of PERC vapor in indoor air and required mitigation. Since 2006, DWM has installed vapor control measures at 82 businesses and 19 residences as a result of dry-cleaning solvent contamination from 61 DSCA sites.

Many DSCA sites require soil and groundwater cleanup to protect human health and the environment. The division implemented a soil remedy at one DSCA site and a groundwater remedy at another DSCA site to remove contaminant sources that threaten indoor air in buildings and cause further degradation of groundwater. These remedial technologies included permanganate soil blending and groundwater injection of zero valent iron. During FY 2019-20, the program maintained active groundwater remediation systems at three sites and also monitored the effectiveness of groundwater remedies at 20 DSCA sites. Since the DSCA Program began, DWM has implemented 103 soil cleanup actions at 93 DSCA sites and conducted 74 groundwater cleanup actions at 54 DSCA sites.

3. Site Prioritization System

The DSCA Program requires that site cleanup disbursements first be made to higher priority sites. Data from the program’s vapor intrusion investigations indicate that this type of direct human exposure is a threat at several DSCA sites. To ensure that this health concern receives appropriate attention, the program has revised its prioritization method to include potential indoor air threats. Due to the growing number of DSCA sites and the complex nature of assessing and remediating PERC contamination, the DSCA Program continues to evaluate and implement cost- efficient measures to ensure the fund’s solvency.

4. Vapor Intrusion

Among states with dry-cleaning programs, the North Carolina DSCA Program continues to work at the forefront in addressing vapor intrusion issues at dry-cleaning solvent-contaminated sites.

Due to the volatility of PERC – one of the most common dry-cleaning solvents – the potential for vapor intrusion exists at many dry-cleaning sites. The DSCA Program has shared its large library of North Carolina vapor intrusion data with the EPA to supplement data it uses to establish attenuation factors and screening levels. The EPA welcomed North Carolina’s data from commercial structures in the southeastern United States.

An emerging issue that affects some contaminated dry-cleaning sites involves the presence of

trichloroethylene (TCE) in indoor air. Not only is TCE a chemical produced by the breakdown of PERC in the environment, but TCE is also a spotting agent in the dry-cleaning industry as well as a common solvent in many industrial settings. At contaminated sites, health threats from volatile contaminants in indoor air are often associated with long-term (chronic) exposure to chemicals migrating from the subsurface into indoor air. Recent studies along with other toxicological information suggest that short-term (acute) exposure to TCE in indoor air may raise the risk for fetal heart malformation during the first trimester of pregnancy. Staff from the division's cleanup programs, including DSCA, worked with the department to develop protocols to promptly address acute exposure situations. When site data suggest that there is a potential for exposure to unacceptable levels of TCE in indoor air, staff provide immediate notification and educational resources to affected parties. The DSCA Program promptly mitigates risks to indoor air quality when dry-cleaning solvent contamination in the environment is causing unacceptable risks in indoor air. Since 2006, DWM has installed vapor control measures at 82 businesses and 19 residences as a result of dry-cleaning solvent contamination from 61 DSCA sites. DSCA is performing monitoring and maintenance of vapor mitigation systems and control measures at 19 residences and 49 businesses.

5. Investigation of Potential New Sites

In 2007, DSCA was amended to allow the program to spend up to 1 percent of the DSCA fund balance each year to investigate active and abandoned dry-cleaning sites that the program believes may be contaminated. If dry-cleaning solvent contamination is found, the potentially responsible party is given the choice of entering the program as a petitioner or allowing the site to be addressed under the Inactive Hazardous Sites Branch. If they choose the latter, the responsible party may be required to reimburse DSCA for the investigation costs. Under this provision, the program conducted a limited investigation at one potential dry-cleaning contaminated site during FY 2019-20. Since 2007, DSCA has investigated 126 sites for potential dry-cleaning solvent contamination, with 76 of those sites becoming certified into the program.

There has been an increase each year in the number of sites with potential dry-cleaning solvent contamination identified or referred for investigation. A number of these do not get investigated due to the spending limit for investigations. The DSCA Program and stakeholders recommend that the money allotted for these investigations be increased to 3 percent of the DSCA fund and will seek this change in future legislation.

The DSCA Program continues to partner with other agencies to identify new sites and coordinate assessment and cleanup efforts to ensure effective use of state resources. Data provided by DEQ's Underground Storage Tank Section, Brownfields Program, Inactive Hazardous Sites Branch, Public Water Supply Section, and municipal environmental programs reveal monitoring wells and supply wells with contaminants that may be from dry-cleaning operations. DSCA staff compare contaminated well locations to known locations of more than 2,000 active and abandoned dry-cleaning facility sites to help identify potential dry-cleaning contaminant sources. The program also shares data and coordinates assessment and cleanup activities with other DWM programs, such as the Brownfields Program and Underground Storage Tanks Section, to ensure that remedial strategies are protective and implemented effectively.

6. Identified Contamination Sites

A total of 512 sites known or suspected to be contaminated by dry-cleaning solvents have been reported to the department. The DSCA Program has certified 460 of these sites into the cleanup program, as noted in [Table II-1](#). [Appendix A](#) lists, by county, the sites with known or suspected dry-cleaning solvent contamination reported to the department and sites certified in the program. During FY 2019-20, the DSCA Program certified 23 new sites into the program. The program's 1 percent investigation allowance was used to identify contamination at one of the sites certified during the fiscal year. As noted above, the program anticipates that additional dry-cleaning solvent contamination sites will be discovered using the investigative allowance in FY 2020-21.

7. DSCA Contracts

The program currently manages three contracts with state-lead environmental engineering firms, with a total end-of-fiscal year encumbrance of approximately \$4.5 million. The contracts establish terms and conditions under which qualified environmental engineering firms to assess and remediate contaminated dry-cleaning sites in the DSCA Program.

8. Customer Service Initiatives

During FY 2019-20, the program continued to promote the DEQ mission of excellent customer service by making public records more accessible; providing easy access to DSCA site locations; engaging communities affected by dry-cleaning solvent contamination; assisting property owners, lenders and interested parties with property transactions; and sharing program updates with interested stakeholders on a regular basis. The program uses its website to provide a variety of information including, but not limited to maps, public records access, forms, rules and statutes, updates on sites of interest, stakeholder meeting information, and staff contact information.

a. Public Records

Improving the accessibility to public records has been a high priority for all DWM programs. To date, all of the DSCA Program's current and legacy records have been digitized, and the frequently requested document types have been uploaded to the Laserfiche document management system. Laserfiche is available through DEQ's and DWM's websites, and allows users the ability to search and download public records.

b. Site Location Information

The availability of site location information is important to the public and many decision-makers, including property buyers and sellers, lenders, municipalities, and state and local environmental programs. The program continues to maintain location data on a web-based map viewer on the DWM website. In addition, the program has consistently supported and been involved in the development of DWM's well-permitting support system, which is an online site locator tool based on the ARC-GIS Online platform.

c. Meetings and Presentations

The division continues to encourage stakeholder involvement in the DSCA Program.

The existing stakeholder group is comprised of representatives from the dry-cleaning industry, environmental organizations, attorneys, environmental consultants and the public. Program representatives hold semi-annual meetings to report on accomplishments and initiatives, solicit feedback on topics that affect the program and present remediation projects of interest to the attendees. One semi-annual stakeholder meeting was cancelled during FY 2019-2020 due to COVID-19 safety concerns. In upcoming FY 2020-2021, it is anticipated that stakeholder meetings will be held virtually or replaced with written updates.

The DSCA Program continues to participate as one of the original members of the State Coalition for the Remediation of Drycleaners. The coalition was established in 1998, with support from the EPA's Office of Superfund Remediation and Technology Innovation. It is comprised of representatives from 13 states with established dry-cleaning remediation programs, and 12 additional states with representatives who are considering developing a dry-cleaning remediation program or are managing dry-cleaner remediation under other authorities. The coalition conducts regular conference calls throughout the year to provide a forum to share and discuss program information, remediation technologies, case studies, state initiatives, or state and federal hot topics.

d. Property Assistance

The DSCA Program provides continuous assistance to property owners, prospective buyers/developers, lenders and interested parties to facilitate transactions which provide for the reuse of contaminated property. Correspondence and phone calls are frequently provided to explain the DSCA Program or the status of a site already in the program which allows a comfort level to interested parties to move forward with property transactions.

C. Facility Compliance

The Environmental Management Commission has been authorized under the Dry-Cleaning Solvent Cleanup Act to develop rules that operating dry-cleaning facilities must follow to prevent environmental contamination by dry-cleaning solvents. During FY 2019-20, the DSCA Program had three to four inspectors performing outreach visits, inspections and enforcement at dry-cleaning facilities and wholesale distribution facilities statewide.

In addition to the program's Minimum Management Practices (MMP) regulations, enforcement authority is delegated to the DWM for violations of applicable air quality rules. The division's Hazardous Waste Section has granted authority to the DSCA Compliance Program to inspect dry-cleaners for compliance with the Resource Conservation and Recovery Act (RCRA) Hazardous Waste regulations. This allows one program in DEQ to ensure dry-cleaners are in compliance with all environmental regulatory requirements as well as gives dry-cleaners and the public a single DEQ point-of-contact for compliance questions or concerns.

Educational Assistance Visits

During FY 2019-20, DWM inspectors conducted one educational assistance visit at an active dry-cleaning facility. To date, DSCA inspectors performed 812 educational outreach visits at active dry-cleaners – many of which had not previously been inspected by a DEQ program. This outreach educates owners and operators regarding MMPs, hazardous waste and air quality regulations. Inspectors also use these visits to thoroughly document all observed compliance issues.

Inspections and Enforcement

The DSCA Program conducts unannounced, full compliance inspections at dry-cleaning facilities and wholesale distribution facilities to ensure that dry-cleaning facilities are compliant with all applicable regulations. In setting inspection priorities, the program considers multiple factors including facility-specific compliance history, business owner/operator changes, emerging solvents or equipment, and regulatory changes at the federal, state or municipal level.

During FY 2019-20, the DSCA Program staff conducted 148 full inspections at 143 active dry-cleaning facilities. Common violations identified were the failure to install spill containment under dry-cleaning machines and waste solvent storage areas, failure to seal waste solvent containers, failure to inspect dry-cleaning equipment, and failure to record and maintain National Emission Standards for Hazardous Air Pollutants recordkeeping logs.

To be eligible to participate in the DSCA Program, all operating dry-cleaning facilities and wholesale distribution facilities must be compliant with the DSCA MMPs. During FY 2019-20, DSCA staff inspected four active facilities seeking entry into the cleanup program and 29 certified active facilities to ensure that cleanup funds are being used at facilities where owners and operators are diligent about preventing future dry-cleaning solvent releases.

Additional Compliance Outreach

The DSCA Compliance Unit continues to evaluate and implement enhancements to improve compliance rates among the regulated community.

Since 2007, the DSCA Program has produced a PERC compliance calendar that provides all applicable rules, recordkeeping, guidance and reference information in one document for the convenience of facility owners and operators. The calendar has received positive reviews from North Carolina dry-cleaners and industry officials in other states, where it has been praised for its comprehensive scope and functionality.

Since the 2016 calendar year, the program has also developed and produced a petroleum solvent compliance calendar for cleaners who operate dry-cleaning machines that use regulated petroleum solvent. The calendars include instructions in Spanish and Korean. The program mailed or hand-delivered approximately 224 PERC calendars and 259 petroleum calendars to dry-cleaning facilities statewide for FY 2019-20.

The DSCA Program has access to a hazardous waste inspector who speaks Korean fluently and translates outreach materials and regulations to better serve North Carolina's regulated community. Reducing language and cultural barriers help improve communication and compliance among Korean-speaking dry-cleaning owners and operators. The Korean-speaking members of the dry-cleaning community have responded very positively to DSCA's efforts to improve communication.

The program continues to evaluate ways to better enable compliance among all North Carolina dry-cleaners and wholesale distribution facilities.

D. Program Financial Status and Projections

1. Fund Receipts and Disbursements

The primary funding sources for the dry-cleaning solvent cleanup fund are a tax on dry-cleaning solvents, the state portion of the current sales tax on dry-cleaning, and co-payments from petitioners participating in the cleanup program. Disbursements consist primarily of payments to the program’s independent contractors for the site assessment and remediation and program administration costs. DSCA Fund receipts and disbursements for the FY 2019-20 and for the life of the DSCA Program are shown in [Table II—4](#).

Table II-4. DSCA Fund through Fiscal Year 2019-20

<u>Receipts</u>	<u>FY 2019-20</u>	<u>Duration of Program</u>
Solvent Tax Revenue	\$ 120,773.13	\$ 12,352,964.04
Sales Tax Revenue	\$ 8,954,294.21	\$ 137,462,728.72
Petitioner Payments	\$ 105,715.92	\$ 1,952,076.35
Miscellaneous (transfer from GS proj.)	\$ 0	\$ 152,410.56
Rebate	\$ 0	\$ 28,870.11
Interest	\$ 0	\$ 7,522,262.17
TOTAL	\$ 9,180,783.26	\$ 159,471,311.95
<u>Disbursements</u>		
Dept. of Revenue ¹	\$ 0	\$ 57,272.02
Petitioner Reimbursements	\$ 0	\$ 1,963,993.23
Contracts	\$ 6,266,123.42	\$ 116,140,261.97
Well Permit Fees	\$ 67,320.00	\$ 593,290.00
Hazardous Waste Fees	\$ 83,350.00	\$ 1,717,078.41
Transfer to Inactive Hazardous Sites	\$ 0	\$ 400,000.00
Transfer to Green Square Project	\$ 0	\$ 1,291,035.00
Transfer – Budget Shortfall	\$ 0	\$ 6,475,812.93
DEQ Administration	\$ 1,553,472.12	\$ 20,442,526.88
TOTAL	\$ 7,970,265.54	\$ 149,081,270.44
Fund Balance		\$ 10,390,041.51
Funds Encumbered in Contracts		\$ 4,502,356.49
<i>¹ Represents the actual amount charged by the N.C. Department of Revenue for its expenses. The Department of Revenue is authorized by DSCA to charge no more than \$125,000 per year.</i>		

2. Estimated Future Assessment and Remediation Expenditures

During FY 2019-20, fund expenditures directly related to the implementation of DSCA

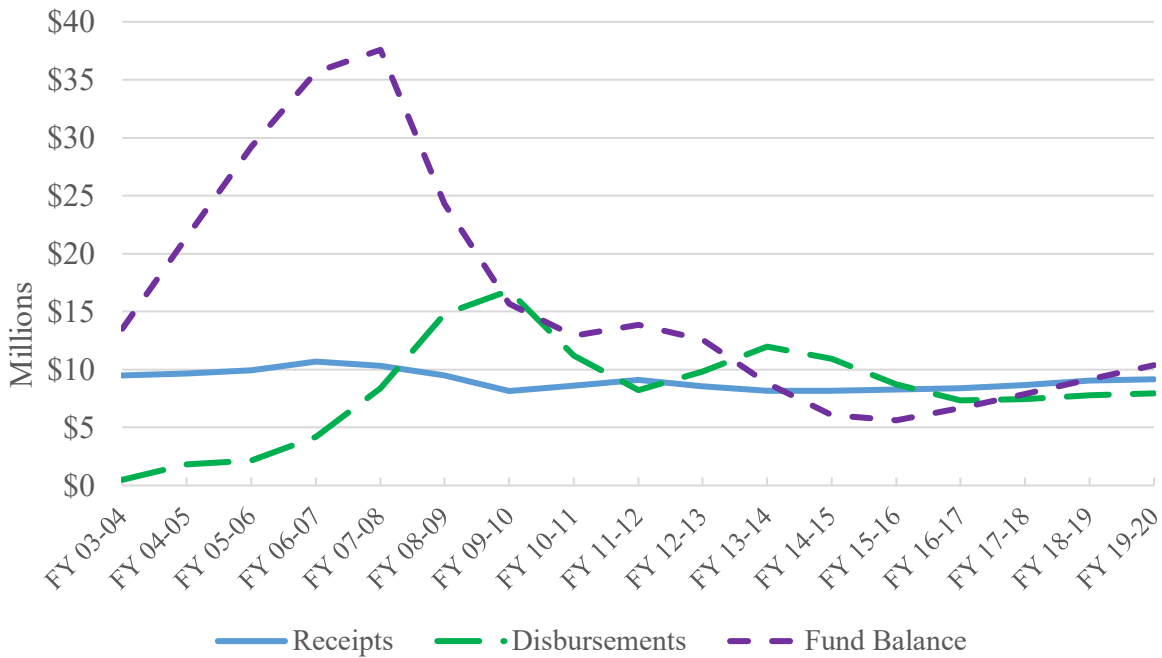
increased slightly from the previous fiscal year (see DSCA-Related Disbursements in [Table II-5](#) and [Figure II-2](#)). As the fund balance decreased, the program continued to implement control measures to ensure that funds are available to address sites that pose greater potential risks. The DSCA Program closely monitors expenditures to ensure adequate funding is maintained to assess all sites, perform mitigation and remediation activities when needed, and move sites toward closure. Site work expenditures have reduced the fund balance from its peak of \$37.6 million in 2008 to a low of \$5.6 million in 2016. DSCA Fund receipts for the past 11 years have been relatively stable, ranging between approximately \$8 million and \$9 million per year. Consistent with prior years, the total FY 2019-20 receipts from the solvent tax, sales and use tax, and petitioner payments remain stable, and only slightly (1.3 percent) higher than the total receipts for FY 2018-19. Due to the impacts of the COVID-19 pandemic on the dry-cleaning industry, the DSCA Fund receipts for FY 2020-2021 are expected to be significantly lower than FY 2019-2020.

Table II-5. Historic DSCA Fund Statistics

Fiscal Year	Receipts	Total Disbursements	DSCA-Related Disbursements	Fund Balance
FY 03-04	9,487,233.94	489,024.96	489,024.96	13,547,987.50
FY 04-05	9,660,612.84	1,806,911.93	1,806,911.93	21,401,688.41
FY 05-06	9,913,615.29	2,126,835.62	2,126,835.62	29,188,468.08
FY 06-07	10,687,669.06	4,184,051.63	4,184,051.63	35,692,085.50
FY 07-08	10,307,477.83	8,413,240.75	8,413,240.75	37,586,322.59
FY 08-09*	9,513,473.12	22,818,089.84	14,803,890.84	24,281,705.87
FY 09-10*	8,147,167.40	16,812,337.01	16,808,702.01	15,658,644.76
FY 10-11*	8,627,803.92	11,371,154.52	11,222,140.59	12,915,294.16
FY 11-12	9,124,256.44	8,208,478.47	8,208,478.47	13,859,866.72
FY 12-13	8,580,621.94	9,835,705.15	9,835,705.15	12,604,783.26
FY 13-14	8,190,699.90	11,958,967.35	11,958,967.35	8,836,516.06
FY 14-15	8,181,706.31	10,939,433.40	10,939,433.40	6,078,788.97
FY 15-16	8,284,815.52	8,741,519.44	8,741,519.44	5,622,085.05
FY 16-17	8,393,644.71	7,349,688.20	7,349,688.20	6,666,041.56
FY 17-18	8,681,394.03	7,429,454.53	7,429,454.53	7,917,981.06
FY 18-19	9,063,204.11	7,801,661.38	7,801,661.38	9,179,523.79
FY 19-20	9,180,783.26	7,970,265.54	7,970,265.54	10,390,041.51

* Difference in total disbursements and DSCA-related disbursements due to non-DSCA-related fund transfers.

Figure II-2. DSCA Fund Trends



Using the DSCA Program’s state-lead cleanup costs and national estimates of total average costs to clean up contaminated dry-cleaning sites, the program can project the estimated costs to address the sites currently certified in the DSCA Program. Using an estimated average total cleanup cost of \$450,000 per site, it will take more than \$207 million (not including DEQ’s administrative costs) to address the 460 sites that have been certified in the program. Based on data from the N.C. Department of Labor, there are at least 2,000 active and abandoned dry-cleaning facilities in the state. Investigations performed across the nation indicate that contamination is present in at least 75 percent of all dry-cleaning operations. Applying this percentage to the number of current and former facilities in North Carolina, a total of 1,500 contaminated sites may be present, equaling an estimated \$675 million in cleanup costs. If only 50 percent of these contaminated sites are accepted into the DSCA Program, the projected total cleanup cost (adjusted for inflation) would be approximately \$338 million.

E. DSCA Administrative Costs

According to DSCA, up to 20 percent of annual revenues deposited into the fund may be used by DEQ and the North Carolina Attorney General’s Office to administer the program. The administrative costs-to- revenue ratio has been relatively steady, fluctuating between 15 and 17 percent since FY 2009-10. The current administrative cost-to-revenue ratio is at 16.9 percent and is expected to remain stable in the coming fiscal year.

Actions to Ensure Fund Solvency

Between 2008 until 2011, the increased expenditures on-site cleanups had substantially reduced the fund balance (Figure II--2). The program continues to experience an increase in the number of sites petitioning into the cleanup program, along with an increase in vapor intrusion-related assessment and mitigation. As demonstrated during previous years, the program continues to closely monitor and adjust expenditures to ensure that funds are available to address certified sites. The DSCA Program’s

prioritization strategy ensures that sites requiring remediation are addressed in priority order while maintaining fund solvency.

As noted above, total collections for FY 2019-20 were approximately \$9 million. The fund has a balance of approximately \$10.4 million, with contract monies encumbered or pending encumbrance totaling \$4.5 million. The DSCA Fund is solvent.

Due to the impact of the COVID-19 pandemic on the dry-cleaning industry, receipts to the DSCA Fund are anticipated to be significantly reduced in FY 2020-2021. The DSCA Program has implemented additional measures to closely monitor expenditures and prioritize spending at identified dry-cleaning contaminated sites to ensure that potentially reduced funds are sufficient to address risk to human health and safety.

To help ensure that the program and funding remain viable to adequately address sites certified and new sites yet to be discovered, House Bill 399 was signed Nov. 1, 2019 which extended the DSCA Program to Jan. 1, 2032; the dry-cleaning solvent tax to Jan. 1, 2030; and the sales-and-use tax transfer to July 1, 2030.

The DSCA Program is entirely receipt-funded by taxes on dry-cleaning solvents and the dry-cleaning related sales-and-use tax. These taxes are appropriately used to assess and remediate dry-cleaning solvent contamination. Given the DSCA Program's broad support by the dry-cleaning industry and its success in cleaning up contaminated dry-cleaning sites, mitigating risks and preventing future releases, legislation was signed Nov. 1, 2019 to extend the program and related funding for an additional 10 years.

The DSCA Program provides a cost-effective means of protecting the public and the environment from risks posed by dry-cleaning solvent contamination and provides property owners and dry-cleaners the opportunity to allow site contamination to be remediated at costs that they can afford.

Chapter III: Hazardous Waste Program

A. Executive Summary

This annual report describes the activities of North Carolina's Hazardous Waste Management Program, Resident Inspector Program and Mercury Switch Removal Program from July 1, 2019, through June 30, 2020 (FY 2019-20). It is prepared pursuant to N.C.G.S. 130A-294(i) and is presented to the North Carolina General Assembly Environmental Review Commission and the Fiscal Research Division.

North Carolina's Hazardous Waste Management Program protects human health and the environment from the risks presented by potential mismanagement of hazardous waste.

- Hazardous waste received by the nine commercial hazardous waste facilities in North Carolina in state FY 2019-20 amounted to 33,004.27 tons. The hazardous waste received data from the Resident Inspector Program.
- Hazardous waste generated by businesses and industries in North Carolina in state FY 2019-20 totaled approximately 87,146 tons. Hazardous waste generated data is from the EPA's RCRAInfo database system.
- Inspection, compliance assistance, and enforcement activities at hazardous waste facilities resulted in the safe management of an estimated 5,142 gallons and 10,161 tons of hazardous waste, 11,325 gallons and 744.36 tons of non-hazardous waste, 390.21 tons of contaminated soil, and 1,654 gallons of used oil. Mismanagement of the waste could have presented potential health or environmental risks.
- The Resident Inspector Program inspected the state's nine permitted commercial hazardous waste treatment, storage and disposal facilities. For FY 2019-20, the Resident Inspector Program operated with a staff of 4.5 positions paid from the fund. The program's operating fee-based budget collected \$438,196 and program expenses totaled \$335,794. Program staff conducted 435 multi-media inspections with two notices of violation.
- A total of \$50,205 was reimbursed to the dismantlers, crushers and shredders for the 10,041 mercury switches that were removed from vehicles and managed as universal waste. Removal and proper recycling prevented 22.09 pounds of mercury from being released to the environment in North Carolina this year.

In FY 2019-20, North Carolina met two of the EPA Corrective Action Program federal goals: for Human Exposures Controlled (CA725) and for All Remediation Complete (CA 900/999). In addition, the program continues to make significant progress in cleaning up contamination at permitted hazardous waste management facilities. The goal for Groundwater Contamination Controlled (CA750) is 97 percent as a national average, and North Carolina has currently achieved 94 percent. The calendar year 2020 goal for final remedies to be constructed and fully operational is 95 percent as a national average; although, this does not necessarily mean remediation will have been completed. Currently in North Carolina, 73 percent of facilities have achieved a remedy constructed that is fully operational. This number is affected by financially marginal facilities that are unable to reach the goal due to lack of funds.

B. Hazardous Waste Management Program

North Carolina was authorized to implement the federal hazardous waste regulatory program in lieu of the EPA in 1980. Federal authorization is the process through which EPA delegates primary program implementation and enforcement responsibility to states while maintaining an oversight role to ensure national consistency.

The federal program, established under the Resource Conservation and Recovery Act (RCRA) Subtitle C, regulates the generation, transport, treatment, storage, disposal and recycling of hazardous waste. The program also governs the environmental remediation of hazardous waste treatment, storage and disposal facilities that have been contaminated by prior waste management activities. The North Carolina hazardous waste program is administered and enforced by DEQ's Division of Waste Management's Hazardous Waste Section.

1. Hazardous Waste Generation, Management and Remediation Generation

Generation

Hazardous waste is defined as industrial material destined for disposal or recycling that may be ignitable, corrosive, reactive and/or toxic and, as such, poses a risk to human health and the environment if improperly managed.

The comprehensive hazardous waste generation data is available biennially through RCRAInfo (see Information Management Section).

In state FY 2019-20, there were 792 North Carolina large quantity generators¹. The amount of waste generated in FY 2019-20 was approximately 87,146 tons.

In state FY 2019-20, there were approximately 2,043 small quantity generators² in North Carolina and an estimated 5,403 very small quantity generators³. These generators are subject to reduced reporting and regulatory requirements because they are often small businesses for whom periodic reporting could be overly burdensome. They are also subject to reduced reporting because the amounts of waste generated at each individual site are less likely to present significant risks to human health and the environment. However, these facilities collectively generate a significant amount of hazardous waste that must be managed properly and in compliance with applicable rules. Significant resources are devoted to technical assistance, outreach and compliance activities at these facilities. Staff conduct compliance assistance visits or other types of inspections as a way of outreach to help facilities with the RCRA hazardous waste regulations.

Management

Comprehensive hazardous waste generation data is available biennially. In state FY 2019-20, North Carolina's nine commercial hazardous waste facilities⁴ received and processed 33,004.27 tons of hazardous waste from offsite generators.

¹ Large quantity generators generate any of the following amounts in a calendar month: greater than or equal to 1,000 kg of non-acute hazardous waste, or greater than 1 kg of acute hazardous waste, or greater than 100 kg of any residue from a cleanup of acute hazardous waste.

² Small quantity generators generate any of the following amounts in a calendar month: greater than 100 kg but less than 1,000 kg of non-acute hazardous waste, and less than or equal to 1 kg of acute hazardous waste, and less than or equal to 100 kg of any residue from a cleanup of acute hazardous waste.

³ Very small quantity generators generate less than or equal to the following amounts in a calendar month: 100 kg or non-acute hazardous waste, and 1 kg of acute hazardous waste, and 100 kg of any residue from a cleanup of acute hazardous waste.

⁴ Commercial hazardous waste facilities are permitted facilities that receive hazardous waste from off-site generators and store, treat, and dispose of hazardous waste.

Remediation

There are 80 active hazardous waste treatment, storage, disposal and corrective action facilities in North Carolina. They are permitted RCRA facilities. Each facility is governed by a permit, an enforceable order or another operational control mechanism for management and/or remediation of hazardous waste.

There are 90 facilities subject to the RCRA Corrective Action Program, which addresses remediation of environmental contamination at permitted hazardous waste facilities. These 90 facilities are sites with waste released that must be remediated, and include federal Hazardous and Solid Waste Amendments-only sites that are no longer active facilities but have permits to remedy past releases. The Hazardous Waste Section tracks the remediation progress at these sites using five environmental indicators:

1. Human exposure controlled,
2. Groundwater contamination controlled,
3. Cleanup remedy constructed,
4. Ready for Anticipated Use, and
5. Remedy completed.

The program continues to make significant progress in overseeing the remediation of contamination at permitted hazardous waste management facilities. The national goal is for 95 percent of these facilities to meet three environmental indicators by Dec. 31, 2020. Currently in North Carolina, 100 percent of facilities have human exposure controlled, 94 percent have groundwater contamination controlled and 73 percent have a remedy constructed. In addition, in FY-17, the EPA set a goal of 32 percent of the facilities completing all remediation during calendar year 2020 (federal FY-20). In FY-18, EPA set a goal of identifying facilities that are Ready for Anticipated Use (RAU CA800), with yearly RAU goals as follows: two in FFY-18, two in FFY-19, two in FFY-20, three in FFY-21 and three in FFY-22. The current baseline for the RAU CA800 in North Carolina is 90 facilities. Currently, 27 percent of North Carolina facilities have all hazardous waste remediation complete and seven facilities are Ready for Anticipated Use.

To achieve the national goal of 95 percent of the facilities having a remedy constructed by EPA for federal FY-2020, the Hazardous Waste Section has established the following goals:

Hazardous Waste Section Projections to Meet the EPA 2020 Goal	EPA FFY-18 Accomplished	EPA FFY-19 Accomplished	EPA FFY-20 Goal	EPA FFY-20 Accomplished
Human Exposures Controlled – CA725	96%	100%	100%	100%
Groundwater Contamination Controlled - CA750	93%	94%	97%	94%
Remedy Constructed* – CA550	70%	73%	76%	73%*
CA800 – Ready For Anticipated Use (RAU)	2	2	2	3
All RCRA Remediation Complete – CA900/999	25%	25%	27%	27%**

*The Remedy Constructed indicator is very dependent on the facility, not necessarily the Hazardous Waste Project Manager. The facility needs to have done a sufficient job assessing the contamination before it can propose and implement what could be considered a final remedy. One needs to remember fully assessing groundwater contamination and remediating groundwater contamination is not an easy nor inexpensive proposition.

** EPA revised the FY2020 goal for this indicator from 25 percent to 32 percent in FY2017. The Facility Management Branch (FMB) will continue to work with facilities to make progress toward this goal.

Strategy to achieve the goals listed above:

The Facility Management Branch (FMB) evaluates and projects these goals for the FY 2019-20 multiple times per year: during the EPA Work Plan development stage, at the EPA End-of-Year Reporting stage, at each review and during the regular supervisor/employee meetings. To meet the FY 2019-20 goals, one Groundwater Contamination Controlled goal must be achieved and 20 Remedy Selected and Remedy Constructed goals must be achieved. The FMB has exceeded the EPA 2020 goal of 95 percent of Human Exposures Controlled.

Facilities that have not met the Groundwater Contamination Controlled projections have been evaluated and have been notified concerning information needed to meet the goals. The FMB is confident this goal will be met.

The Remedy Constructed goal will require extensive discussions between the FMB and facilities to identify and approve remedies that are protective of human health and the environment and meet the appropriate media standards. The selection of the proper remedy and implementation of the remedy may require a large investment of time and money at each facility. For the FMB to meet the goal of 95 percent, no more than four facilities can miss the goal. Three facilities will not be able to achieve the goal because they are bankrupt or financially marginal facilities. EPA is aware that it is unlikely that the branch will meet the 95 percent Construction Complete goal. However, the FMB will continue working to meet these goals.

The FMB will evaluate facilities that appear to have the necessary elements required for the RAU CA800. Once evaluated and a positive RAU CA800 is determined, the proper forms will be completed. The FMB does anticipate meeting the RAU CA800 goals through EPA FFY-22.

To meet the All Remediation Complete goal, a facility must meet the appropriate clean-up standards for all media: soil, groundwater, surface water and air. Typically, groundwater cleanup is a multi-decade process, depending on the constituents and concentrations that need to be remediated. However, the Risk-Based Remediation of Industrial Sites legislation enacted through Session Law 2011-186 and revised by Session Law 2015-286 allows for a risk-based approach to the soil, groundwater, and air standards – if the remedy still provides for the protection of human health and the environment.

2. Compliance and Enforcement

The Hazardous Waste Program is responsible for implementing inspection, compliance and enforcement activities. The environmental benefits achieved through compliance and enforcement activities are identified each year to measure the overall success of the program in meeting environmental goals. During FY 2019-20, the section's actions ensured the safe management of an estimated 5,142 gallons and 10,161 tons of hazardous waste, 11,325 gallons and 744.36 tons of non-hazardous waste, 390.21 tons of contaminated soil, and 1,654 gallons of used oil that otherwise may have been mismanaged. These actions also ensured the protection of more than 243 people (mostly staff at affected facilities) who could have been adversely affected.

3. Information Management

Comprehensive information about North Carolina's hazardous waste facilities is entered and stored in the national hazardous waste database known as Resource Conservation and Recovery Act Information (RCRAInfo), a system that gives EPA and state environmental staff access to RCRA and Biennial Report information. The RCRAInfo database was developed by the EPA and the states, and it is managed by the EPA. RCRAInfo contains comprehensive information on facilities that generate and/or manage hazardous waste in the state as well as all the Hazardous Waste Section's activities affecting these facilities. RCRARep is an EPA computer system developed by EPA Region 1 and designed for read-only programmatic use. To view environmental information for specific hazardous waste sites in North Carolina, visit <https://enviro.epa.gov/>. For details about the DEQ Division of Waste Management and its Hazardous Waste Section, visit the division's website: <https://deq.nc.gov/about/divisions/waste-management>, or the section's website: <https://deq.nc.gov/about/divisions/waste-management/hw>.

4. Hazardous Waste Program Development

The Hazardous Waste Program will continue to ensure safe hazardous waste management in North Carolina by:

- Supporting opportunities for waste minimization and recycling, supporting annual generator workshops that educate the largest hazardous waste generators about hazardous waste regulations and helping these generators achieve and maintain compliance.
- Maintaining a guidance document to educate small quantity generators about hazardous waste regulations that help them achieve and maintain compliance.
- Continuing to seek EPA authorization to maintain the section's authority to implement the federal program.
- Maintaining high-quality hazardous waste data for hazardous waste trend analysis and sound decision-making.
- Participating in the EPA rulemaking process. Examples include the adoption of the federal e-Manifest User Fee Rule (effective on the federal level on June 30, 2018) and adoption of the federal Management Standards for Hazardous Waste Pharmaceuticals Rule (effective in North Carolina July 1, 2020).

5. Hazardous Waste Reduction Initiatives

The Hazardous Waste Section promotes waste minimization and recycling in all of its programs. Some of these activities include:

- Incorporating pollution prevention training (based on targeted priority chemical waste streams) into annual generator workshops, industry meetings and enforcement settlement negotiations.
- Reviewing facility requests for alternative management practices for hazardous waste (use/reuse, substitution, reclassification and delisting).
- Supporting intervention projects to reduce or eliminate the presence of priority chemicals through partnerships with other agencies.
- Ensuring that generators continue to develop programs to minimize or reduce the volume and quantity or toxicity of hazardous waste when staff conducts compliance assistance visits or during inspections.

6. Cost of Hazardous Waste Management Program

**Hazardous Waste Legislative Report Financials
July 1, 2019 to June 30, 2020
Expenditures**

	Receipts	Appropriations	Federal	TOTALS
Salary and Fringe	1,996,494.01	0.00	2,248,871.66	4,245,365.67
Purchased Services	66,186.43	0.00	373,169.98	439,356.41
Supplies	2,621.11	0.00	32,856.42	35,477.53
Property Plant and Equipment	2,465.77	0.00	44,250.39	46,716.16
Other Expenses and Adjustments	161,335.00	0.00	278,263.56	439,598.56
Intragovernmental Transfers	0.00	0.00	0.00	0.00
TOTALS	\$2,229,102.32	0.00	\$2,977,412.01	\$5,206,514.33

C. Resident Inspector Program

1. Program Description

The Resident Inspector Program has been operating for more than 25 years and is administered by the DEQ, Division of Waste Management, Hazardous Waste Section. The program uses a multimedia approach during required regulatory inspections involving hazardous waste management and treatment requirements, workplace safety, air emissions requirements, and wastewater treatment and discharge requirements. Resident inspectors also evaluate commercial hazardous waste facilities for potential violations in other regulatory areas, such as the N.C. Department of Labor’s Occupational Safety and Health Act and the N.C. Department of Transportation’s hazardous materials transportation regulations.

The Resident Inspector Program was established "... to enhance the ability of the department to protect public health and the environment by providing the department with the authority and

resources necessary to maintain a rigorous inspection and enforcement program at commercial hazardous waste facilities" [G.S. 130A-295.02(f)]. The program monitors all aspects of commercial hazardous waste facilities in North Carolina, provides facility support through assistance and education, assures compliance with laws and rules administered by DEQ and may include enforcement of laws or rules administered by any other state agency through a memorandum of agreement.

The Resident Inspector Program is part of the Hazardous Waste Section's Compliance Branch. For FY 2019-20, the program was comprised of three resident inspector positions, one administrative assistant, and one (half-time) program supervisor.

During FY 2019-20, Resident Inspector Program staff conducted 435 multimedia inspections at North Carolina's nine commercial hazardous waste treatment and storage and disposal facilities. This performance exceeded the statute-mandated minimum of 432 inspections. [See [Table III--1](#) for details.]

2. Program Funding

The Resident Inspector Program is intended to be funded solely by fees collected from the commercial hazardous waste facilities [G.S. 130A-295.02(h)]. These fees are based on each facility's category ranking and the volume (tons) of hazardous waste received. For FY 2019-20, facility ranking fees totaled \$289,677 and tonnage fees (\$4.50 per ton) equaled \$148,519, for a revenue total of \$438,196. See [Table III--1](#) for a complete breakdown.

3. Program Results

Resident inspectors offer compliance assistance routinely – often in the form of education, technical assistance, and recommendations or comments during the site visits. Since the inspectors visit these facilities at least twice a month, they become familiar with facility management, operations and site conditions. Inspection rates are based on facility ranking, which is based on the facility's size, the type treatment, the type of waste they manage and how much, their enforcement history, their locations, and what reclamation they may conduct. Resident inspectors visit these sites two to eight times per month, depending on the facility's ranking. Resident inspectors can easily identify potential problem areas and work with the facility toward a permanent solution. If a facility begins to have operational or compliance problems, the inspector reviews these problem areas during each visit to provide assistance and keep the facility's compliance awareness high. Inspectors communicate frequently with facility management and front-line workers to address conditions or behaviors before they become a compliance issue.

The inspectors also communicate to clarify permit conditions and current regulatory requirements and explain the reasons for the requirements as well as the potential risks and costs of noncompliance. During the past fiscal year, resident inspectors issued two notices of violation. [See [Table III--1](#) for details.]

The Resident Inspector Program staff members continue to provide rigorous oversight of commercial hazardous waste facilities in the state. The staff constantly seeks new approaches and initiatives to ensure that commercial hazardous waste facilities can protect public health and the environment. The Resident Inspector Program staff has also worked with the

commercial facilities to maintain compliance during times of economic challenge. Economic pressures can cause hazardous waste facilities to operate with fewer staff members and provide employees with less training. All of these factors can lead to noncompliance. The Resident Inspector Program continues to work toward a high level of compliance at the commercial hazardous waste facilities in North Carolina through facility education, technical assistance, and regulatory oversight activities.

Table III-1. Resident Inspector Program Commercial Hazardous Waste Facilities' Data FY 2019-20

COMMERCIAL TREATMENT/ STORAGE/ DISPOSAL FACILITY	Facility Inspection Category *	Minimum Number of Inspections	Actual Number Inspections Conducted	HW Tons Received FY2018-19	HW Tons Received FY 2019-20	Notices of Deficiency Issued	Notices of Violation Issued	Compliance Orders Issued
CLEAN HARBORS	3	72	71	3,894.42	3,264.32	0	0	0
DART	4	96	96	10,753.78	10,416	1	0	0
ECOFLO	3	72	75	7,476.88	6,939.22	0	0	0
NEXEO SOLUTIONS	2	48	50	9,094.65	10,389	0	1	0
SK-ARCHDALE	1	24	24	82.1	57.65	0	0	0
SK- CHARLOTTE	1	24	24	7.2	8.58	0	0	0
SK-RALEIGH	1	24	23	23.27	20.41	0	0	0
SK-ST. PAULS	1	24	24	38.83	30.64	0	0	0
VEOLIA E. S.	2	48	48	1,856.98	1,878.45	0	0	0
TOTAL		432	435	33,228.11	33,004.27	1	1	0

*The Commercial Hazardous Waste facility inspection category determination is defined in 15A NCAC 13A .0116.

D. Mercury Switch Removal Program

1. Program Description

The Mercury Switch Removal Program (MSR Program) has been operating for 15 years and is administered by the DEQ's Division of Waste Management's Hazardous Waste Section. The program continues to inspect the end-of-life vehicle dismantling, crushing, and shredding facilities. For FY 2019-20, the Mercury Switch Removal Program operated with a staff equivalent to approximately 3.5 positions supplied by the Hazardous Waste Section's Compliance Branch. The program's operating budget is funded by fees collected as part of the N.C. Department of Transportation's application for a certificate of vehicle title fee.

The program's total operating costs this year were \$357,872. Those costs include switch reimbursements of \$5 for every mercury switch removed and recycled or disposed of as RCRA "Universal Waste."

Through S.L. 2005-384, as amended by S.L. 2007-142, the General Assembly acted to reduce the amount of mercury entering the state's environment. As stated in G.S. 130A- 310.51, the

purpose of the program is to reduce the quantity of mercury released into the environment by removing mercury switches from end-of-life vehicles and creating a removal, collection, and recovery program for those switches. The mercury switches control convenience lighting in the trunk and under the hood. Specifically, the law requires all vehicle dismantlers, vehicle recyclers, vehicle crushers and/or vehicle scrap processors to remove, collect and recover mercury switches contained in end-of-life vehicles prior to crushing, shredding, or smelting the vehicles.

To ensure compliance with requirements established in G.S. 130A-310.50 through 310.55, DEQ's DWM's Hazardous Waste Section created the MSR Program, which is coordinated through the section's Compliance Branch.

During FY 2019-20, the MSR Program inspectors conducted 57 inspections in North Carolina. This number is down due to restrictions related to COVID-19. No notices of violation or notices of deficiency were issued.

The site visits are used to evaluate whether the facility was subject to the law and acquaint those regulated facility operators with the legislative requirements. Additional compliance assistance was provided by the inspectors, as needed, regarding the MSR Program and other RCRA and Clean Water Act regulated requirements.

In accordance with the National Vehicle Mercury Switch Removal Program (NVMSRP), North Carolina's MSR Program receives support from a corporation, End-of-Life Vehicle Solutions (ELVS), which was formed by and represents the major automobile manufacturers. ELVS provides the following support to North Carolina's vehicle dismantlers/recyclers, vehicle crushers and scrap processing facilities:

- Educational materials regarding mercury switch removal, guidance on which vehicles contain mercury switches, instructions on how to locate, identify and remove mercury switches.
- U.S. Department of Transportation (DOT) appropriate storage/shipping containers, including applicable labeling and shipping documents necessary for the shipment of the mercury switches.
- Transportation of the mercury switches in a timely fashion to a RCRA-permitted mercury recycling/disposal facility.
- Recycling of the mercury switches by a qualified mercury retort facility or, when recycling is not feasible, for the proper disposal of the mercury switches at an RCRA-permitted disposal facility.
- Indemnification from liability for participating vehicle dismantlers, scrap processing facilities, vehicle crushers, and others once mercury switches are collected by the ELVS contractor.

With this level of support from automobile manufacturers, dismantlers/recyclers, vehicle crushers and scrap processing facilities can effectively remove the mercury switches from the end-of-life vehicles before crushing, shredding, or smelting them.

When the switches are removed from the vehicles, they are placed in the supplied DOT container, which is labeled with the date the first switch was placed in the container and with the words "Universal Waste – Mercury-Containing Equipment." When the container is full, with a maximum of 454 switches per container, or the date on the container approaches one year, the container is shipped to the ELVS-contracted receiving facility (shipping is paid for by ELVS). The ELVS program has been extended through December 31, 2021, and continues to provide new containers and supplies as needed.

2. Program Funding

The MSR Program was funded by fees collected as part of the DOT fee for application of vehicle title certificate. Twenty cents of each \$40-per-vehicle certificate of title fee is now given to the Division of Waste Management for this program. (Formerly, fifty cents of each fee went to the now defunct Mercury Pollution Prevention Trust Fund). Under G.S. 130A-310.54(b)(1) and (b1), the Mercury Pollution Prevention Fund, in part, reimburses the MSR Program for:

- a) \$5 for each mercury switch removed and properly recycled or disposed via the NVMSRP, paid to a vehicle crusher, vehicle dismantler, vehicle recycler or scrap vehicle processing facility; and
- b) costs incurred by the department to administer the program.

Operationally, the funding usually provides for 3.5 full-time equivalent positions, travel and equipment expenses plus mercury switch removal reimbursement payments. The positions supported are two environmental specialists, a chemist, and a part-time supervisor. Program duties are spread among these staff and others to keep travel costs low. During FY 2019-20, due to the planned sunset of the program and the removal of the program fund balance at the end of 2017 combined with the change to a reduced fee amount to support this program, irregular program revenue payments and other program needs, the two environmental specialist staff members were paid by other funds for eight months while continuing to do the work of the program. Funding of the positions by the MSR Program funds was restored as of July 1, 2020. For this reason, program personnel costs were significantly less in FY 2019-20 than in past years. Revenues for FY 2019-20 were approximately \$466,390. Reimbursement paid to the vehicle dismantlers/recyclers, vehicle crushers or scrap processing facilities for removal of the mercury switches with proper recovery and disposal (\$5 per switch) totaled \$50,205. Program expenses were \$307,667 including \$100,000 to DEQ's Division of Environmental Assistance and Customer Service (DEACS) for mercury collection infrastructure grants to local governments. The fund balance saw a net increase of \$108,877 for FY 2019-20.

3. Program Results

As directed by ELVS, the contracted facility receiving the collected mercury switches supplies data to the MSR Program detailing the number of switches received, date the switches were received, and name and location of the facility that shipped the switches (dismantler, crusher, shredder, etc.).

For FY 2019-20, 10,041 mercury switches were removed from vehicles and received by the ELVS contractor from North Carolina vehicle dismantlers/recyclers, vehicle crushers, and scrap processing facilities. This waste is managed as a universal waste. A total of 22.09 pounds

of mercury (from the 10,041 switches) was prevented from being released to the environment in North Carolina. [Table III-2](#) below provides a summary about the MSR Program.

Table III-2. Mercury Switch Removal Program Summary of Data 2012-2020

Calendar Year	Switches Collected	Pounds Collected	North Carolina National Rank
2020	9,417	20.72	3 rd
2019	8,927	19.64	5 th
2018	12,020	26.44	4 th
2017	12,180	26.8	4 th
2016	12,470	27.43	4 th
2015	30,381	66.84	2 nd
2014	38,479	84.65	2 nd
2013	39,195	86.23	2 nd
2012	49,561	109.03	2 nd
TOTAL (2006-20)	509,458	1,120.81 lbs.	

In the 15 years this program has been in place, a total of 1,122 pounds of mercury has been prevented from being released into North Carolina’s environment from metal processing and smelting of scrap vehicles. North Carolina’s national rank is calculated based on the mercury recovery performance ratio. This is calculated by dividing the number of mercury switches received by the ELVS federal program contractor from North Carolina for the period of the fiscal year, by the number of mercury switches available for removal in North Carolina for that same time period. The same calculations are made using the total national switch collection and availability, allowing ELVS to rank the state programs.

S.L. 2020-74 modified S.L. 2017-57 and extended the sunset date of the MSR Program from June 30, 2017 to June 30, 2031. S.L. 2020-74 also mandates that funds remaining in the Mercury Pollution Prevention Fund shall be transferred to the Division of Waste Management on June 30, 2031.

Chapter IV: Inactive Hazardous Sites

A. Executive Summary

The N.C. General Assembly created the Inactive Hazardous Sites Program in the DEQ's Division of Waste Management (the division) to identify, investigate and clean up properties contaminated with hazardous substances. The program also manages the assessment and cleanup of old pre-regulatory landfill sites that have environmental contamination and predate modern hazardous and solid waste landfill standards designed to prevent contamination. This report satisfies the requirements, set out in G.S. 130A-310.10, for an annual report to the General Assembly.

To date, a total of 3,229 chemical spill or disposal sites and old, unlined dumps or landfills (pre-regulatory) have been cataloged in North Carolina. Of this number 2,580 still require work to address public health or environmental hazards.

Of the 2,580 remaining open cases, 641 are old, unlined landfills that predate solid and hazardous waste permitting laws. By state law, approximately 45 percent of the proceeds of a statewide solid waste disposal tax is directed to address contamination at these pre-regulatory landfills. The division contracts with private firms to assess and remedy the contamination at pre-regulatory landfill sites. In FY 2016-17, division started a pilot study of an alternative privatized method of state-funded assessment and remediation at four pre-1983 landfills to evaluate ways to improve efficiency and reduce cost. This study will span a three-plus year contract term and continues.

At the end of FY 2019-20, the uncommitted cash balance in the Inactive Hazardous Sites Cleanup Fund (IHSCF) dedicated to addressing the non-landfill inactive hazardous waste sites was \$0. The fund receives an annual \$400,000 appropriation for this purpose.

The following provides a status of sites cataloged by the Inactive Hazardous Sites Program.

Catalog of Contaminated Sites:

Total Number of Inactive Hazardous Sites Cataloged	3,229
Chemical Spill or Disposal Sites	2,567
Pre-Regulatory Landfills	662
Total Number of Sites Requiring No Further Action	649
Chemical Spill or Disposal Sites	628
Pre-Regulatory Landfill Sites	21
Remaining Open Sites	2,580
Chemical Spill or Disposal Sites	1,939
Pre-Regulatory Landfills	641

Program Activities Completed or Ongoing During FY 2019-20:

Chemical Spill or Disposal Sites:

Oversight of Responsible Party Cleanup Actions - Total	252
Registered Environmental Consultant (REC)-Supervised Remedial Actions	101
Staff-Supervised Remedial Actions under Administrative Agreements	67
Additional Staff-Supervised Owner/Responsible Party Actions	64

Spill Response Actions	20
Inactive Hazardous Sites Cleanup Fund Actions	
Contaminated Site Assessments or Abatement Actions Completed or Ongoing	27
Sites With Homes Provided Alternate Water or Treatment Systems Maintained	9
Testing Conducted by Staff	
Water Supply Wells Sampled at Non-Landfill Sites	8
Sites with Other Testing (soils, surface water)	4
New Site Screenings	
Sites Screened	64
Sites Added to Inventory	51
Sites Reopened	2
Sites Evaluated for No Further Action (NFA) Status	
Sites Evaluated	20
NFAs Granted for Entire Site	19
Pre-Regulatory Landfill Sites:	
Remedial Investigation Ongoing	41
Remedial Investigation Completed	3
Local Government Assessments Ongoing	10
Remedial Design Ongoing	37
Remedial Design Completed	2
Remedial Action Ongoing	1
Remedial Action Completed	2
No Further Action Assignments	3
New Site Evaluations	1
Homes Provided Alternate Water or Treatment Systems Maintained	10
Number of Water Supply Wells Sampled	139

B. The Inactive Hazardous Sites Inventory and the Inactive Hazardous Waste Sites Priority List

The Division of Waste Management's Inactive Hazardous Sites Branch implements the Inactive Hazardous Sites Response Act of 1987 (IHSRA). The IHSRA requires the division to maintain a catalog of inactive hazardous substance or waste disposal sites. The program has cataloged 2,567 chemical spill sites and 662 old unlined landfills. Table IV-1 below provides a list of sites added to the inventory in FY 2019-20. A total of 51 new chemical spill sites were added to the inventory of sites this past fiscal year. In addition, two chemical spill sites were reopened based on additional evidence of contamination. A total of 649 sites now have all work completed and are assigned "No Further Action" status. Twenty-three have completed all work and were assigned "No Further Action" status in FY 2019-20. Table IV-2 provides a list of the "No Further Action" sites.

N.C.G.S. 130A-310.2 requires the division to prioritize sites cataloged in the Inactive Hazardous Sites Inventory based on the threat to public health and the environment. Sites are first cataloged in the "Evaluations Pending" category of the Inventory until the division ranks the site based on rules found in 15A NCAC 13C .0200. Once ranked, sites are transferred to the Inactive Hazardous Waste Sites Priority List. The priority list is provided in Appendix A to this report organized in order of the threat to public health and the environment. The purpose of this list is to prioritize full-scale (complete) contaminant remedial actions at sites without responsible parties. The rank or absence of a site on the priority list does not limit the division in conducting abatement actions at sites with immediate hazards.

N.C.G.S. 130A-310.10 requires reporting of the location of each inactive hazardous waste disposal site, type and amount of hazardous substances or waste known or believed to be located at each of these sites, last action taken at each of these of these sites and date of the last action. Due to the large numbers of contaminated sites, most of the sites have not undergone complete assessments needed to provide complete information. Appendix B provides the required supplemental information to the extent available.

Table IV-1. Inactive Hazardous Sites Inventory List of New Sites FY 2019-20

Chemical Spill/Disposal Sites (51):

<i>ID Number</i>	<i>Site Name</i>	<i>City</i>	<i>County</i>
NONCD0003086	ASHEVILLE TANNERY	ASHEVILLE	BUNCOMBE
NONCD0003099	BASF	HOLLY SPRINGS	WAKE
NONCD0003075	BEATTIES FORD RD PCE CONTAMINATION	CHARLOTTE	MECKLENBURG
NONCD0003072	BIRCH RIDGE RD SOLVENTS	GREENSBORO	GUILFORD
NONCD0003073	BOB KING PONTIAC	WILMINGTON	NEW HANOVER
NONCD0003080	CAROLINA PINES AVE CONTAMINATION	RALEIGH	WAKE
NONCD0003097	CFI READY MIX_FRMR	LILLINGTON	HARNETT
NONCD0003092	CHESTNUT AVE SOIL CONTAMINATION	KANNAPOLIS	CABARRUS
NONCD0003085	COCA COLA SANFORD	SANFORD	LEE
NONCD0003103	COMMONWEALTH AVENUE DRY CLEANERS	CHARLOTTE	MECKLENBURG
NONCD0003101	CORBETT FARMING FACILITY	WILMINGTON	NEW HANOVER
NONCD0003071	DAFCO ABANDONNED TOTES	HUDSON	CALDWELL
NONCD0003068	EXXON GAS STATION FRMR	ASHEVILLE	BUNCOMBE
NONCD0003064	EXXON WOOSTER ST FRMR	WILMINGTON	NEW HANOVER
NONCD0003110	GREENSBORO ST TCE	CHARLOTTE	MECKLENBURG
NONCD0003100	HILLTOP RD CONTAMINATION	RALEIGH	WAKE
NCD980838478	HONEYWELL STODDARD SPILL	ROCKY MOUNT	NASH
NONCD0003096	HUNT ST CHROMIUM CONTAMINATION	DURHAM	DURHAM
NONCD0003081	HYDRO EXTRUSION USA_BLDGS 2 AND 3	BURLINGTON	ALAMANCE
NONCD0003102	JMC USA INC	RTP	DURHAM
NONCD0003069	KALE BINDEX INC	CHARLOTTE	MECKLENBURG
NONCD0003079	KINDER MORGAN SELMA SPILL	SELMA	JOHNSTON
NCN000407089	L AND R OIL RECOVERY	SHELBY	CLEVELAND
NONCD0003104	LEE AVE PCE CONTAMINATION	SANFORD	LEE
NONCD0003067	LEITH CHRYSLER JEEP	RALEIGH	WAKE
NONCD0003084	LELAND AUTO SALVAGE	LELAND	BRUNSWICK
NONCD0003087	MAIN ST SOLVENT CONTAMINATION_500 BLOCK	HENDERSON	VANCE
NONCD0003088	MARKET ST GROUNDWATER PCE CONTAMINATION	WILMINGTON	NEW HANOVER
NONCD0003070	MCDOWELL ST SOLVENTS	ASHEVILLE	BUNCOMBE
NONCD0003063	MCNEILS GROCERY	APEX	WAKE
NONCD0003094	MINT ST TCE CONTAMINATION	CHARLOTTE	MECKLENBURG
NONCD0003109	MONROE RD VOCS	CHARLOTTE	MECKLENBURG
NONCD0003108	NC HWY 54 CONTAMINATION	DURHAM	DURHAM
NONCD0003095	NC HWY 86 METALS CONTAMINATION	HILLSBOROUGH	ORANGE
NONCD0003083	NORTH GRAHAM ST SOLVENTS	CHARLOTTE	MECKLENBURG
NONCD0003076	NORTH LIBERTY ST SOLVENTS 1100 BLK	WINSTON-SALEM	FORSYTH
NONCD0003091	NORTH MERRITT MILL RD PCE CONTAMINATION	CHAPEL HILL	ORANGE
NONCD0003078	NORTH PATTERSON AVE SOLVENTS 3500 BLK	WINSTON-SALEM	FORSYTH
NONCD0003065	PANTRY 219	SANFORD	LEE
NONCD0003077	PHOENIX 308 TRAVEL CENTER	ROCKY POINT	PENDER
NONCD0003074	R AND R CLEANERS	CHARLOTTE	MECKLENBURG
NONCD0003107	RIGSBEE AVE CR IN SOIL	DURHAM	DURHAM
NONCD0003105	SAAB BARRACUDA FACILITY	LILLINGTON	HARNETT
NONCD0003082	SIMPSON STRONG TIE_FRMR	EDENTON	CHOWAN
NONCD0003106	SIXTEENTH ST PCE TCE	HICKORY	CATAWBA
NONCD0003098	TRYON MALL CLEANING CENTER	CHARLOTTE	MECKLENBURG
NONCD0003089	WEST 7TH ST GROUNDWATER PCE	WINSTON-SALEM	FORSYTH
NONCD0003090	WEST MOREHEAD ST GROUNDWATER PCE	CHARLOTTE	MECKLENBURG

NONCD0003093	WEST MOREHEAD ST GROUNDWATER TCE	CHARLOTTE	MECKLENBURG
NONCD0003111	WEST TREMONT CONTAMINATION	CHARLOTTE	MECKLENBURG
NONCD0003066	YADKIN RD CIRCLE K	FAYETTEVILLE	CUMBERLAND

Reopened Chemical Spill/Disposal Sites (2):

<i>ID Number</i>	<i>Site Name</i>	<i>City</i>	<i>County</i>
NCD080894645	CHLORIDE AUTOMOTIVE BATTERIES	RALEIGH	WAKE
NONCD0002574	TAKATORI INTECH FACILITY (FORMER)	CHARLOTTE	MECKLENBURG

Table IV-2. Inactive Hazardous Sites Inventory List of Sites Assigned No Further Action Status During FY 2019-20

Chemical Spill/Disposal Sites (19):

<i>ID Number</i>	<i>Site Name</i>	<i>City</i>	<i>County</i>
NCD045924065	AMF/HATTERAS YACHTS	NEW BERN	CRAVEN
NONCD0003015	CAMP SPRING 76	CASWELL	
NCD003223799	CLAYTON-MARCUS CO., INC.	BETHLEHEM	ALEXANDER
NONCD0001768	DECATUR PARTNERSHIP SITE	MANTEO	DARE
NONCD0001831	HAYNES RUBBER & SUPPLY COMPANY	ROCKY MOUNT	NASH
NONCD0002082	MITCHELL PROPERTY (FORMER)	ZEBULON	WAKE
NONCD0002149	NCDOT - SITE #72 LARCO/SLOAN	HIGH POINT	GUILFORD
NONCD0002154	NCDOT 58	BUTNER	GRANVILLE
NONCD0002213	NORTEX INTERNATIONAL, INC	MOORESVILLE	IREDELL
NONCD0002267	PARKER HANNIFIN CORPORATION	SNOW HILL	GREENE
NONCD0003019	PEPSI-COLA	FAYETTEVILLE	CUMBERLAND
NONCD0001140	PIEDMONT HAWTHORNE	WINSTON-SALEM	FORSYTH
NCD982153280	PRECISION ALLOYS	RALEIGH	WAKE
NONCD0002931	RIVER ROAD	HERTFORD	PERQUIMANS
NONCD0001712	SOLENE INDUSTRIAL LUBRICANTS	ROCKINGHAM	RICHMOND
NONCD0003043	SOUTHERN SCRAP DISPOSAL AREA	HERTFORD	PERQUIMANS
NONCD0002524	SPRINGS ROAD SOLVENTS	HICKORY	CATAWBA
NCD986166700	TOISNOT SWAMP	WILSON	WILSON
NONCD0002769	WYNNE, MAY PROPERTY (FORMER)	DURHAM	DURHAM

Pre-Regulatory Landfill Sites (3):

<i>ID Number</i>	<i>Site Name</i>	<i>City</i>	<i>County</i>
NONCD0000307	AIRPORT LF	WINSTON-SALEM	FORSYTH
NONCD0000311	J.H. WINSTON DUMP	YOUNGSVILLE	FRANKLIN
NONCD0000339	LITTLETON DUMP	LITTLETON	HALIFAX

C. Sites That May or Are Known to Require Use of the Inactive Hazardous Sites Cleanup Fund

Purpose of the Fund

The Inactive Hazardous Sites Cleanup Fund (Fund) is used to: (1) address imminent hazard sites; (2) pay for assessment and cleanup when responsible parties do not comply with orders to clean up sites; (3) pay for assessment and cleanup of sites without financially-viable responsible parties (orphan sites); and (4) pay for preparation of a notice of Inactive Hazardous Substance or Waste Disposal Site if the owner does not comply with orders to record a notice. When a financially viable responsible party exists, the state must attempt to recover its expenditures from the responsible party.

The Inactive Hazardous Waste Sites Priority List helps determine priorities for cleanup. Responsible parties for top priority sites are encouraged to voluntarily clean up their sites. When a responsible party does not comply with a request and subsequent order to clean up a site, the state must perform the cleanup using the Fund. The demand for state funds to conduct site cleanups depends on two factors: (1) how often responsible parties refuse to comply with orders to conduct cleanup and (2) the number of sites that lack financially viable responsible parties.

Inactive Hazardous Sites Cleanup Fund Actions

The Inactive Hazardous Sites Cleanup Fund was used to address 37 sites this year. A summary of the work is provided in Table IV-3.

Table IV-3. Summary of Inactive Hazardous Sites Cleanup Fund Expenditures FY 2019-20

<i>Site Name</i>	<i>City/ County</i>	<i>Activity</i>	<i>FY 2019-20 Fund Expenditures</i>
Allen Lane Contaminated Wells	Hillsborough/ Orange	Maintenance of a treatment system installed on a contaminated residential well.	\$1,644
American Truetzschler	Charlotte/ Mecklenburg	Laboratory cost for staff sampling of a water supply well in contaminated area.	\$300
Anadeen Hosiery	Burlington/ Alamance	Groundwater and soil gas testing to determine the potential for vapors to off gas from contaminated groundwater and enter buildings in the area.	\$14,430
Andrex Industries	Asheville/ Buncombe	Soil gas testing to determine the potential for vapors to off gas from contaminated groundwater and enter buildings in the area. Work continued from last fiscal year.	\$2,299
Aspen Street PCE	Lincolnton/ Lincoln	Soil and groundwater testing in a residential area.	\$15,796
Averett Road Solvents	Wake Forest/ Wake	Maintenance of treatment systems installed on two contaminated residential wells. Contaminant assessment work continued from last fiscal year. Conducted groundwater and surface water testing in FY 2019-20.	\$35,557
Balfour BP	Asheboro/ Randolph	Soil, groundwater, and soil gas assessment to determine the potential for vapors to off gas from contaminated groundwater and enter buildings in the area. Work initiated last fiscal year and continued into FY 2019-20.	\$19,323

Beaman Corp	Liberty/ Randolph	Groundwater and soil gas testing to determine the potential for vapors to off gas from contaminated groundwater and enter buildings in the area. Work continued into FY 2019-20.	\$18,565
Bendix Corporation	Salisbury/ Rowan	Soil gas and groundwater testing to determine the potential for vapors to off gas from contaminated groundwater and enter buildings in the area. Work initiated last fiscal year and continued into FY 2019-20.	\$19,232
Big Apple Farm Supply – Solvents	Reidsville/ Rockingham	Soil gas testing to determine the potential for vapors to off gas from contaminated groundwater and enter buildings in the area.	\$8,551
Brekenwood Subdivision	Pleasant Garden/ Guilford	Maintenance of a treatment system installed on a contaminated residential well.	\$1,510
Busick Road	Reidsville/ Rockingham	Maintenance of a treatment system installed on a contaminated residential well.	\$1,703
Carolina Biological	Burlington/ Alamance	Soil gas testing to determine the potential for vapors to off gas from contaminated groundwater and a nearby residence.	\$12,116
Cinderella Knitting Mills	Kings Mountain/ Cleveland	Conducted groundwater, surface water, sediment, soil gas and indoor air sampling to evaluate potential for vapors to off gas from contaminated groundwater and enter homes and buildings in the area. Work continued from previous year.	\$22,328
Clarkson Street Contamination	Charlotte/ Mecklenburg	Conducted soil gas and indoor air sampling. Indoor air abatement system required. Designed and installed system. Began testing system last fiscal year. Work continued into FY 2019-20.	\$81,608
Crowders Mountain State Park	Gastonia/ Gaston	Site was location of previous removal action of drummed chemicals and contaminated soils by the state and the USEPA. Conducted additional post-treatment sampling of groundwater in FY 2019-20.	\$13,138
Decatur Partnership	Manteo/Dare	Groundwater assessment. Work initiated last fiscal year and completed FY 2019-20.	\$2,780
Electric Motor Service	Ahoskie/ Hertford	Soil and groundwater assessment initiated last fiscal year and completed FY 2019-20.	\$2,402
Gee's Foods	Charlotte/ Mecklenburg	Groundwater and soil gas testing to determine the potential for vapors to off gas from contaminated groundwater and enter homes and a day care in the area. Work initiated last fiscal year and continued into FY 2019-20.	\$21,291
Griffith Property	Mooresville/ Iredell	Laboratory cost for a surface water sample at a residential property.	\$120
Harris and Rogers Tobacco Sales	Greenville/Pitt	Groundwater and soil gas testing to determine the potential for vapors to off gas from contaminated groundwater and enter buildings in the area. Work was initiated last fiscal year and continued into FY2019-20.	\$8,482
Jay's Cleaners	Kannapolis/ Rowan	Groundwater and soil gas testing to determine the potential for vapors to off gas from contaminated groundwater and enter buildings in the area. Work	\$50,591

		was initiated last fiscal year and continued into FY2019-20.	
Lytle Cove Road Solvents	Swannanoa/ Buncombe	Maintenance of a treatment system installed on a contaminated residential well.	\$1,821
Makepeace	Sanford/ Lee	Soil gas testing followed by indoor air testing to determine if vapors from contaminated groundwater were entering buildings in the area. Work was initiated last fiscal year and continued into FY 2019-20.	\$41,713
McNeil's Grocery	Apex/ Wake	Groundwater and soil gas testing to determine the potential for vapors to off gas from contaminated groundwater and enter buildings in the area.	\$12,295
Moore's Rental # 2	Salisbury/ Rowan	Soil gas testing to determine the potential for vapors to off gas from contaminated groundwater and enter buildings in the area.	\$8,390
Morgan Mills	Albemarle/ Stanley	Groundwater, surface water and sediment testing conducted in a residential area with contaminated groundwater.	\$14,705
North Patterson Solvents 3500 Blk	Winston-Salem/ Forsyth	Soil gas testing to determine the potential for vapors to off gas from contaminated groundwater and enter buildings in the area.	\$17,490
Piedmont Metals	Lexington/ Davidson	Groundwater and soil gas testing to determine the potential for vapors to off gas from contaminated groundwater and enter buildings in the area.	\$79,664
Pilot Mills	Raleigh/ Wake	Soil gas testing to determine the potential for vapors to off gas from contaminated groundwater and enter buildings in the area.	\$6,291
Rhyne Mills/ H&S Processors	Lincolnton/ Lincoln	Soil gas testing to determine the potential for vapors to off gas from contaminated groundwater and enter buildings in the area. Work initiated last fiscal year that continued into FY 2019-20	\$11,185
Smoky Mountain Machine	Asheville/ Buncombe	Groundwater, surface water and soil gas testing near a school and homes. Work continued from last fiscal year.	\$9,250
South Tunnel Road Solvents	Asheville/ Buncombe	Groundwater, soil, and soil gas testing to determine the potential for vapors to off gas from contaminated groundwater and enter buildings in the area. Work continued from last fiscal year.	\$50,696
Staley PCE/ Brown's Grocery	Staley/ Randolph	Maintenance of a treatment system installed on a contaminated well.	\$1,489
Ulah Battery	Asheboro/ Randolph	Division of Waste Management (DWM) and EPA have previously conducted several removal actions of lead contaminated soils in a residential area. A new area of potential contamination was discovered. Soil sampling and remediation was conducted. Work continued from previous fiscal years.	\$72,149
Washington Street Incidents	Graham/ Alamance	Groundwater and soil gas testing to determine the potential for vapors to off gas from contaminated groundwater and enter buildings in the area. Work was initiated last fiscal year and continued into FY 2019-20.	\$25,584
W.E. Garrison Company	Raleigh/Wake	Maintenance of a treatment system installed on a contaminated well.	\$2,319

Chemical Spill or Disposal Sites That Shall or May Require Use of the Fund

An annual appropriation of \$400,000 is used to address the highest risk chemical spill sites without responsible parties that can pay for cleanup. A total of 409 sites are known to have no financially-viable responsible party available to pay for contaminant testing and cleanup. Of these, 365 sites are identified as higher risk because they are used for residential purposes, have contaminated water supply wells or have a drinking water source within one-quarter mile of the site. The total number of orphan sites in the entire inventory of sites is unknown and is expected to be a high percentage of the remaining open cases. It is difficult to prove who caused the contaminant releases at these sites. When it is known, those responsible parties are often no longer in business or are financially unsound. Determining whether a responsible party exists (and thus, whether state funds will be needed for assessment and cleanup) most often requires research, inquiry and sampling. Due to the level of effort required, the division performs responsible party research for sites that are next in priority for action.

Orphan site work can include determining the nature and extent of contamination through testing and other investigation, soil and waste cleanup, waterline installation or provision of other alternate water, and less often groundwater restoration projects. An average cost-per-site was determined by first calculating the average cost for orphan soil cleanup actions conducted by the division's Inactive Hazardous Sites Branch and averaging that figure with an average site cleanup cost for several state programs, published by the Association of State and Territorial Solid Waste Management Officials, adjusting for inflation.

- The average cost is \$733,534 per orphan site.
- The estimated total risk abatement costs \$267,739,910 for the 365 highest risk orphan sites.
- The estimated total for all 409 orphan sites identified thus far is \$300,015,406.

As of July 1, 2020, the balance of the Fund was \$70,421. All of these funds are committed toward payment of contracted work in progress or work that is completed and not yet billed.

Pre-Regulatory Landfills

Session Law 2007- 550 established a statewide tax on solid waste disposal, half of which goes to address the hazards posed by unpermitted uncontrolled landfills that predate federal and state rules on solid waste disposal.

The division has cataloged 662 pre-regulatory landfills. Initial work at each site involved confirming the location, determining the current use of the property, and identifying the use of surrounding property to help prioritize the sites for action. Based on inspections conducted as part of that work, 80 percent of the sites have been determined to have a water supply source, residence, school, church, day care or park on or within 1,000 feet of the landfill. The division established contracts for contaminant assessment and mitigation of the sites. Using these contracts, the nature and extent of the contamination was defined through testing. A remedy is then designed and implemented to address the exposure risks. The division also provides review and approval of contaminant assessment work being conducted by local governments at these sites and reimburses the cost of that work from the tax proceeds as provided by statute. In FY 2019-20, 10 contaminant assessments were being conducted by local governments with division oversight and reimbursement.

FY 2019-20 Actions

During the assessment and cleanup, risks posed by contaminated water supplies, contaminated vapors entering buildings, methane gas creating explosion risks, exposed wastes, contaminated soils on residential property and other areas must be addressed. Gaining access to all affected properties at each site, addressing continued illegal dumping during investigation and remedial action activities as well as addressing affected wetlands are challenging from both a time and cost standpoint. Efforts are always made to work with the owner on his/her current and planned use, making sure the site is left safe while balancing the costs of remedial options.

Remedial Investigation completed during FY 2019-20 (3):

China Gove Dump	China Grove, Rowan County
Gibsonville Properties	Gibsonville, Alamance County
Linker Properties	Concord, Cabarrus County

(plus 41 sites with investigations ongoing)

Remedial Design completed during FY 2019-20: (2)

City of Lumberton	Lumberton, Robeson County
Hookerton Dump	Hookerton, Greene County

(plus 37 sites with remedial design ongoing)

Remedial Action (construction) completed during FY 2019-20 (2):

Cannon Mills Landfill	Kannapolis, Rowan County
McAdenville Dump	McAdenville, Gaston County

Remedial Action ongoing during FY 2019-20 (1):

Town of Wrightsville Beach Landfill	Wilmington, New Hanover County
-------------------------------------	--------------------------------

No Further Action Assignments during FY 2019-20 (2):

Airport Landfill	Winston-Salem, Forsyth County
J.H. Winston	Youngsville, Franklin County
Littleton Dump	Littleton, Halifax County

In January 2017, the division entered into two pilot study contracts with professional engineering firms to implement independent contractor conducted environmental investigations and risk-based cleanup of four sites. The study serves to evaluate whether limited state involvement would reduce remediation time and/or costs in comparison to state staff overseeing engineering contractors conducting the work. The firms are required to develop effective and stable risk-based remedies in a manner consistent with applicable statutes. Work is being conducted independently with the engineering firms under contract certifying the compliance of work with state standards and contract criteria. When the study is finished, a comparison of time and costs between direct program oversight and privatized implementation will be completed and reported. At the end of FY 2019-20, work under one contract was discontinued due to elevated costs and was still ongoing for one site under the second contract, which is anticipated to be completed in FY 2020-21.

Pilot study sites (4):

Bostic Refuse Disposal	Bostic, Rutherford County
Bunn Dump	Bunn, Franklin County
Burnt Mill Creek Landfill	Wilmington, New Hanover County
Sims Legion Park Landfill	Gaston, Gaston County

Private water supply wells on or near unpermitted landfills sampled (139)

Homes provided alternate water supplies or maintenance of treatment systems for wells with unsafe levels of contamination (10)

One new site was screened for program qualification (1)

D. Federal National Priorities List Sites Requiring a State Cost Share

Establishment of the Federal and State Superfund Program

Thousands of contaminated sites exist nationally due to hazardous waste being dumped, left out in the open, or otherwise improperly managed. These sites include manufacturing facilities, processing plants, landfills and mining sites.

In the late 1970s, toxic waste dumps such as Love Canal and Valley of the Drums, in New York and Kentucky, respectively, received national attention when the public learned about the risks to human health and the environment posed by contaminated sites.

In response, Congress established the Comprehensive Environmental Response, Compensation and Liability Act (CERCLA) in 1980. In 1982, the EPA published the Hazard Ranking System (HRS) as the principal mechanism for evaluating environmental hazards of a site. The HRS uses information from preliminary site investigations to assess the potential threats to human health or the environment.

CERCLA, or the “Superfund,” allows the EPA, working with DEQ Division of Waste Management Superfund Section staff, to clean up contaminated sites. It also forces the parties responsible for the contamination to either perform cleanups or reimburse the state government for EPA-led cleanup work. When there is no viable responsible party, Superfund gives EPA and the State of North Carolina the 90 percent of the funds needed to clean up contaminated sites. States are responsible for the remaining 10 percent of the cleanup funds needed at these sites.

Goals of the EPA and state Superfund program are to:

- Protect human health and the environment by cleaning up contaminated sites;
- Make responsible parties pay for cleanup work;
- Involve communities in the Superfund process; and
- Return Superfund sites to productive use.

State Superfund Cost Share Fund

Session Law 1999-237 Section 15.6 established that the DEQ may use available funds, with the approval of the Office of State Budget and Management (OSBM), to provide the 10 percent cost share required for Superfund cleanups on the National Priority List (NPL) sites having no viable responsible party to pay the operating and maintenance costs associated with these Superfund cleanups. These funds may be in addition to those appropriated for this purpose.

The Session Law also required DEQ to report to the Environmental Review Commission and the Joint Legislative Commission on Governmental Operations the amount and the source of the funds used.

North Carolina currently has 38 hazardous waste sites out of a nationwide total of 406 sites on the EPA NPL. These sites ranked as the nation's priority to clean up using a combination of federal and state public funds. The Hazardous Response Trust Fund (the federal Superfund) contributes 90 percent of the money for the remedial action, and the state contributes the remaining 10 percent. The state also is obligated to conduct operation and maintenance (O&M) at NPL sites after the EPA completes its remedial action.

Summary of North Carolina Cost-Share Requirements as of June 30, 2020

• Amount of cost share funds distributed in FY 2019-20:	\$112,001
• North Carolina's 10 percent cost share for past, ongoing, and pending cleanups (based signed on contracts):	\$13,075,153
• Fund balance as of June 30, 2020:	\$4,635,633
• Amount currently committed in contracts for future cost share payments and operation and maintenance of remedies:	\$3,040,847*
• Remaining amount encumbered on Cape Fear Wood Contract	\$71,510
• Unobligated Fund balance as of June 30, 2020:	\$1,523,276

*In the future, this obligated amount will increase. Cleanup cost estimates are not available for sites that are currently in various stages of Remedial Investigation, and for which contracts are not yet signed. New sites may be added to the NPL; some of which will require a state cost-share. Also, increases in remedial costs that differ from the original state/EPA contract amounts can occur.

Records of Decision for six federal trust fund lead/state cost share NPL sites were signed prior to June 30, 2020. Only one of the six contracts has been signed (ABC One Hour Cleaner). The remaining six contracts include: Hemphill Road TCE, Ram Leather, Holcombe Creosote Company, Benfield Industries and Cristex Drum Site. The Records of Decision for these five sites include estimated total cleanup costs, of \$37,699,120. Once contracts are developed and signed over the next few years, the added state cost share obligation will total \$3,769,912. Fund disbursements will occur as the EPA conducts cleanup at these sites in future decades.

[Table IV-4](#) provides a list of the North Carolina NPL sites and the following information for each site: location, investigation/cleanup status, estimated costs and projected start dates for cleanup.

[Part I](#) of Table IV-4 includes those sites where the federal trust fund/North Carolina cost share is required.

[Part II](#) of Table IV-4 includes the status of responsible party-funded cleanups.

Table IV-4. North Carolina National Priorities List Sites Part I – Sites Where Federal Trust Fund/North Carolina Cost Share is Required

<i>NPL Site</i>	<i>City/County</i>	<i>Operable Unit</i>	<i>Cleanup Status</i>	<i>Cleanup Cost</i>	<i>Work Phase Start</i>
ABC One Hour Cleaners	Jacksonville, Onslow	OU1-Groundwater	RA	\$4,481,077	In Progress
		OU2-Soil	RA	\$1,675,548	In Progress
		OU-3 Soil and Groundwater	RD	\$3,777,600	In Progress
Barber Orchard	Waynesville, Haywood	OU1-Soil	Complete	\$24,300,000	Complete
		OU2-Groundwater	O&M	\$530,000	In Progress
Benfield Industries	Waynesville, Haywood	Entire Site	Complete O&M	\$6,729,200	Complete In Progress
		Soil Groundwater			
Blue Ridge Plating	Arden, Buncombe	Entire Site	Complete O&M	\$ 2,275,200	Complete In Progress
		Soil Groundwater			
Cape Fear Wood Preserving	Fayetteville, Cumberland	Entire Site	Complete O&M	\$24,407,574	Complete In Progress
		Soil Groundwater			
Carolina Transformer	Fayetteville, Cumberland	Soil/Sediment Groundwater	Complete O&M	\$22,000,000 \$328,300	Complete In Progress
Cristex Drum	Oxford, Granville	All	RD	\$8,533,100	In Progress
			O&M	\$1,063,000	Pending
Davis Park Road TCE	Gastonia, Gaston	Groundwater	O&M	\$3,873,299	In Progress

<i>NPL Site</i>	City/County	Operable Unit	Cleanup Status	Cleanup Cost	Work Phase Start
FCX, Inc.-Statesville	Statesville, Iredell	OU1-Groundwater	O&M	\$4,161,525	In Progress
		OU2-Soil	Complete	\$2,701,210	Complete
FCX, Inc.-Washington	Washington, Beaufort	OU1-Groundwater	O&M	\$255,791	In Progress
		OU2-Soil/Surface Water/Sediment	Complete	No Cost Share	Complete
GMH Electronics	Roxboro, Person	OU1-Public Water Supply	Complete	\$2,158,550	Complete
		OU2-Entire Site	RD	\$4,832,700	In Progress
Hemphill Road TCE	Gastonia, Gaston	All	RD	\$5,803,000	In Progress
Holcombe Creosote Company	Yadkinville, Yadkin	Soil and Groundwater	RD	\$4,810,020	In Progress
North Belmont PCE	Belmont, Gaston	Groundwater	RA	\$7,535,000	In Progress
Ore Knob	West Jefferson, Ashe	Entire Site	FS	Not Determined	In Progress
Potter's Septic Tank Service	Maco, Brunswick	Entire Site		\$8,350,000	
		Soil Groundwater	Complete O&M		Complete In Progress
Ram Leather	Mint Hill, Mecklenburg	Entire Site	Interim RA	\$2,244,800	On Hold
			RD	\$17,220,000	In Progress
Sigmon's Septic Tank	Statesville, Iredell	Entire Site Soil Groundwater	Complete O&M	\$1,329,400	Complete In Progress

NPL Site

City/County

Operable Unit

Cleanup Status

Cleanup Cost

Work Phase Start

Cleanup Status Legend

O&M - Remedy Operation and Maintenance

RD - Remedial Design

RI - Remedial Investigation

OU - Operable Unit

RA - Remedial Action

RI/FS- Remedial Investigation/Feasibility Study

Table IV—4. North Carolina National Priorities List Sites Part II – Responsible Party- Funded Cleanups

<i>NPL Site</i>	<i>City/County</i>	<i>Operable Unit</i>	<i>Cleanup Status</i>
Aberdeen Pesticides	Aberdeen, Moore	OU1 and OU4 - Soils-All Sites OU3-Groundwater for FC, TS, F6 OU5-Groundwater for Rt 211 and McIver	Complete O&M O&M
Aberdeen Contaminated GW	Aberdeen, Moore	OU 1-Town Well Replacement OU 2-Groundwater	Complete RI
Bypass 601/Martin Scrap	Concord, Cabarrus	OU1-Soil/Sediment at Martin Scrap OU2-Off-Site Soil/Sediment OU3-Groundwater	O&M Complete O&M
Celanese Corporation	Shelby, Cleveland	OU1-Groundwater OU2-Soil Surface Water	O&M Complete Complete
Charles Macon Lagoon and Drum	Cordova, Richmond	Soil Groundwater	Complete O&M
Chemtronics Inc.	Swannanoa, Buncombe	Soil Groundwater	RD RD
CTS of Asheville	Asheville, Buncombe	All	RA
FCX Inc.	Statesville, Iredell	OU3-Burlington Industries Site	RA

Table IV—4. North Carolina National Priorities List Sites PART II – Responsible Party- Funded Cleanups

<i>NPL Site</i>	<i>City/County</i>		<i>Operable Unit</i>	<i>Cleanup Status</i>
Geigy Chemical	Aberdeen, Moore		Soil Groundwater	Complete O&M
General Electric/ Shepherd Farm	East Flat Rock, Henderson		Soil Groundwater Surface Water/Sediment	O&M O&M Complete
Horton Iron and Metal	Wilmington, New Hanover		All	RD
Jadco-Hughes	Belmont, Gaston		Soil/Sediment Groundwater	O&M O&M
JFD Electronics/ Channel Master	Oxford, Granville	Soil	Complete Groundwater	O&M
Kerr-McGee Chemical	Navassa, Brunswick		Soil Groundwater	RI RI
Koppers Company Inc.	Morrisville, Wake		Soil Groundwater Surface Water	Complete O&M Complete
National Starch and Chemical OU2-Trench Area	Salisbury, Rowan Soil/Surface Water	Complete	OU1-Groundwater in Western Part of Site OU3-Area 2 Groundwater/Wastewater Treatment Area/Surface Water/ Sediments in NE Tributary OU4-Area 2 Soil/Wastewater Treatment Lagoon Area	O&M/RI O&M O&M
New Hanover County Airport	Wilmington, New Hanover		Groundwater	Complete/Delisted

Table IV—4. North Carolina National Priorities List Sites PART II – Responsible Party- Funded Cleanups

<i>NPL Site</i>	<i>City/County</i>	<i>Operable Unit</i>	<i>Cleanup Status</i>
NCSU Lot 86	Raleigh, Wake	Soil Groundwater	O&M O&M
Reasor Chemical	Castle Hayne, New Hanover	Soil Groundwater	Complete/Delisted Complete/Delisted
USMC Camp LeJeune	Jacksonville, Onslow	Multiple Units	Various Stages
USMC Cherry Point	Cherry Point, Craven	Multiple Units	Various Stages
Ward Transformer	Raleigh, Wake	OU1-Downgradient Reaches OU2-Plant Area and Groundwater Time Critical Removal	RD RI Complete
Wright Chemical Corporation	Riegelwood, Columbus	Not Determined	RI/FS

Cleanup Status Legend

FS-Feasibility Study RA-Remedial Action RD-Remedial Design RI-Remedial Investigation O&M - Remedy Operation and Maintenance
 OU – Operable Unit

E. Responsible Party Voluntary Site Remedial Action

When the Inactive Hazardous Sites Branch requests that a person responsible for contamination at a priority site take action to address the risks, some parties agree to voluntarily conduct a cleanup. Some responsible parties and owners also initiate an approved assessment and/or remedial action on their own. Due to the number of voluntary remediation projects and limited staff resources, the General Assembly authorized the division to privatize oversight of voluntary remediation activities at lower-priority sites. The division continues to provide oversight for assessment and remediation at sites that present more severe public health threats or other concerns.

The privatized portion of the voluntary cleanup program is called the Registered Environmental Consultant (REC) Program. Under this program, a responsible party hires a private consultant to conduct the site assessment and cleanup and to certify that those activities comply with regulations. The REC's certification replaces division oversight of the assessment and cleanup. Firms must meet certain requirements to qualify as an REC. The division audits several of the REC projects each year to ensure program integrity. The division has the authority to sanction a REC where necessary. Division staff conduct REC certification, training and performance audits. These staff are funded through fees collected from the voluntary program participants.

[Table IV-5](#) lists the 168 sites where assessments and cleanups are underway in accordance with an administrative agreement with the state is provided in. There are 101 REC-directed and 67 division-directed actions. [Table IV-6](#) lists an additional 64 division-directed responsible party assessment and cleanup actions pending administrative agreements.

North Carolina Department of Environmental Quality
Division of Waste Management

Table IV-5. 168 Voluntary Party Remedial Actions Under Administrative Agreements During FY 2019-20

<i>ID Number</i>	<i>Site Name</i>	<i>City</i>	<i>County</i>
NONCD0000040	ABBOTT LABORATORIES	LAURINBURG	SCOTLAND
NCD045924339	ACME UNITED CORPORATION	FREMONT	WAYNE
NONCD0001226	ADAMS-MILLIS PLANT 2/33 - NONUST	MOUNT AIRY	SURRY
NONCD0001245	ALLEN-BECK NON-PETROLEUM	GRANITE FALLS	CALDWELL
NONCD0001996	AMERICAN SKIN FOOD GROUP	BURGAW	PENDER
NONCD0001273	ANSELL HEALTHCARE	TARBORO	EDGECOMBE
NONCD0002881	ARDEE/TRANSLITE	SHELBY	CLEVELAND
NCD986188787	ASHEVILLE COAL GAS PLANT #1	ASHEVILLE	BUNCOMBE
NONCD0000032	ASHEVILLE COAL GAS PLANT #2	ASHEVILLE	BUNCOMBE
NCD003193588	BARBOUR BOAT WORKS, INC.	NEW BERN	CRAVEN
NCD003149705	BASF WAYNDOTTE CORPORATION	CHARLOTTE	MECKLENBURG
NONCD0001335	BELMONT DYERS	BELMONT	GASTON
NCD083673590	BENDIX CORPORATION*	CHARLOTTE	MECKLENBURG
NCD054412283	BLACK & DECKER PLANT (FORMER)	TARBORO	EDGECOMBE
NCD003189024	BORDEN CHEMICAL FAYETTEVILLE PLANT	FAYETTEVILLE	CUMBERLAND
NONCD0000002	BURLINGTON COAL GAS PLANT	BURLINGTON	ALAMANCE
NONCD0001400	BURLINGTON HOUSE REIDSVILLE PLANT	REIDSVILLE	ROCKINGHAM
NCD986171965	CARO-KNIT	WILMINGTON	NEW HANOVER
NCD000608117	CELANESE CORPORATION/FIBERS TECH	CHARLOTTE	MECKLENBURG
NCD986188803	CHARLOTTE COAL GAS PLANT NO. 2	CHARLOTTE	MECKLENBURG
NCD981861214	CHARLOTTE TRANSPORTATION TERMINAL	CHARLOTTE	MECKLENBURG
NONCD0000041	CIBA-GEIGY	CHARLOTTE	MECKLENBURG
NCD061801361	CIBA-GEIGY CORPORATION	GREENSBORO	GUILFORD
NONCD0001509	CLAIRE MANUFACTURING	CHARLOTTE	MECKLENBURG
NCD986230688	COMMERCIAL VEHICLE GROUP, INC	STATESVILLE	IREDELL
NCD982116477	CONAGRA FOODS, INC	GARNER	WAKE
NCD986197333	CONCORD COAL GAS PLANT	CONCORD	CABARRUS
NONCD0002304	CONOVER CHAIR COMPANY	CONOVER	CATAWBA
NONCD0001544	COOKSON FIBERS	ANSONVILLE	ANSON
NONCD0001097	COPEX-VULCAN, INC	CHARLOTTE	MECKLENBURG
NCD003195161	CORNING GLASS WORKS*	RALEIGH	WAKE
NONCD0001551	COTTON MILL SQUARE - SOLVENTS	GREENSBORO	GUILFORD
NONCD0001061	CP&L NORTHERN DIVISION COMPLEX	GARNER	WAKE
NONCD0001901	CROWN FORD FAYETTEVILLE	FAYETTEVILLE	CUMBERLAND
NONCD0001569	CROWN HONDA & CAMCO	GREENSBORO	GUILFORD
NONCD0001262	CROWN PONTIAC-SOLVENT	GREENSBORO	GUILFORD
NONCD0001420	CSX HAMLET DIESEL SHOP	HAMLET	RICHMOND
NONCD0002776	CSX-ROSINDALE	CLARKTON	BLADEN
NONCD0001181	CUMMINS ATLANTIC-DISTRIBUTORSHIP	CHARLOTTE	MECKLENBURG
NONCD0001182	CUMMINS ATLANTIC-GENERAL OFFICE BLDG	CHARLOTTE	MECKLENBURG
NCD057454670	DIAMOND SHAMROCK CORP/OCCIDENTAL	CASTLE HAYNE	NEW HANOVER
NONCD0001621	DIXIE YARNS PIEDMONT	BELMONT	GASTON
NCD981861743	DUKE POWER/GREENSBORO GAS PLANT	GREENSBORO	GUILFORD
NCD000813519	DUKE UNIVERSITY	DURHAM	DURHAM
NONCD0002818	DUPONT-KENTEC	GRIFTON	LENOIR
NCD986173938	DURHAM GAS PLANT	DURHAM	DURHAM

NONCD0001661	EATON CORPORATION	LAURINBURG	SCOTLAND
NCD004520136	EATON CORPORATION	ROXBORO	PERSON
NONCD0001662	EATON CORPORATION - SANFORD	SANFORD	LEE
NONCD0002853	EATON MANUFACTURING	SELMA	JOHNSTON
NCD986197267	ELIZABETH CITY COAL GAS	ELIZABETH CITY	PASQUOTANK
NONCD0001680	EMERSON LEATHER (FORMER)	HICKORY	CATAWBA
NONCD0001681	EMPIRE BRUSH FACILITY	GREENVILLE	PITT
NCD003201837	ENCEE CHEMICAL SALES, INC.	BRIDGETON	CRAVEN
NONCD0001683	ENERGY CONVERSION SYSTEMS	DUNN	HARNETT
NONCD0002904	ENGINEERED CONTROLS INTERNATIONAL	ELON	ALAMANCE
NONCD0002903	ENGINEERED CONTROLS INTERNATIONAL	WHITSETT	GUILFORD
NONCD0001137	FABCO FASTENING SYSTEMS/DIXIE YARNS	STANFIELD	STANLY
NONCD0001700	FAIRCHILD INDUSTRIAL PRODUCTS CO.	WINSTON-SALEM	FORSYTH
NCD062566047	FASCO CONTROLS CORPORATION	SHELBY	CLEVELAND
NCD986197341	FAYETTEVILLE COAL GAS/RAY AVE	FAYETTEVILLE	CUMBERLAND
NONCD0002854	FIBER DYNAMICS	HIGH POINT	GUILFORD
NONCD0000017	FLAKT PRODUCTS	WINSTON-SALEM	FORSYTH
NONCD0000029	FLEET AEROSPACE CORP./AERONCA	CHARLOTTE	MECKLENBURG
NONCD0000092	FUNDER AMERICA	MOCKSVILLE	DAVIE
NCD986188829	GASTONIA COAL GAS PLANT	GASTONIA	GASTON
NONCD0001757	GB LABELS, INC.	BURLINGTON	ALAMANCE
NCD051322980	GENERAL ELECTRIC CO.	CHARLOTTE	MECKLENBURG
NCD095118212	GENERAL FOAM PLASTICS CORPORATION	TARBORO	EDGEcombe
NCD003163730	GENERAL INSTRUMENT CORP.	FAIRVIEW	BUNCOMBE
NONCD0001764	GENUINE PARTS COMPANY 1	CHARLOTTE	MECKLENBURG
NONCD0001779	GLENN MANUFACTURING/DECORATIVE HOME	MORVEN	ANSON
NCD986197309	GOLDSBORO COAL GAS PLANT #1	GOLDSBORO	WAYNE
NONCD0002891	GOLDSBORO MILLING-MILL #1 & #2	GOLDSBORO	WAYNE
NONCD0002822	GRAY & CREECH (FRMR)	RALEIGH	WAKE
NONCD0001089	GREENSBORO COAL GAS PLANT #1	GREENSBORO	GUILFORD
NCD986188886	GREENVILLE COAL GAS PLANT	GREENVILLE	PITT
NCD981922362	GREIF, INC	BLADENBORO	BLADEN
NONCD0001064	GUILFORD MILLS PLANT	FUQUAY-VARINA	WAKE
NCD051739209	HARRELSON RUBBER COMPANY	ASHEBORO	RANDOLPH
NONCD0001084	HENDERSON COAL GAS PLANT	HENDERSON	VANCE
NCD981003957	HENSON LANDFILL	FOREST CITY	RUTHERFORD
NCD039102959	HEVI-DUTY ELECTRIC/GENERAL SIG	GOLDSBORO	WAYNE
NONCD0001085	HICKORY COAL GAS PLANT	HICKORY	CATAWBA
NCD986188837	HIGH POINT COAL GAS PLANT	HIGH POINT	GUILFORD
NONCD0002602	HONEYWELL INTERNATIONAL	MAIDEN	CATAWBA
NCD048401087	HOOKER FURNITURE	PLEASANT GARDEN	GUILFORD
NCD054283189	HOOVER MACHINE SHOP	GASTONIA	GASTON
NCD003215696	HUNT MANUFACTURING	STATESVILLE	IREDELL
NONCD0001888	HYDROLABS, INC. (ALLIED COLLOIDS)	ALBEMARLE	STANLY
NONCD0001902	INGERSOLL RAND	DAVIDSON	IREDELL
NONCD0001907	INTERNATIONAL RESISTIVE CORP.	BOONE	WATAUGA
NONCD0001948	KAYSER-ROTH - ASHEBORO	ASHEBORO	RANDOLPH
NONCD0001951	KERN POLYMERIC	SALISBURY	ROWAN

NCD000653576	KERN RUBBER CO. URETHANE PLANT	SALISBURY	ROWAN
NONCD0001953	KEYSTONE POWDERED METAL COMPANY	CHERRYVILLE	GASTON
NONCD0001118	KIDDE TECHNOLOGIES	WILSON	WILSON
NCD097361018	KIN PROPERTIES ABANDONED DRUMS	CHARLOTTE	MECKLENBURG
NCD986197366	KINSTON COAL GAS PLANT	KINSTON	LENOIR
NCD980729677	KNOB CREEK FLYASH DISPOSAL	BREVARD	TRANSYLVANIA
NONCD0001173	LEBANON CHEMICAL	HERTFORD	PERQUIMANS
NCD986197358	LEXINGTON COAL GAS PLANT	LEXINGTON	DAVIDSON
NCD982084113	LINAMAR FORGINGS/CAROLINA FORGE	WILSON	WILSON
NCD062552989	MALLARD CREEK RD/UNION OIL CO OF CA	CHARLOTTE	MECKLENBURG
NCD055359079	MASONITE CORP. FIBERBOARD DIV.	SPRING HOPE	NASH
NONCD0002992	MCCULLERS WALK PROPERTY	RALEIGH	WAKE
NONCD0002068	MICROMATIC/TEXTRON FACILITY*	SWANNANOVA	BUNCOMBE
NONCD0002085	MITSUBISHI ELECTRONICS	DURHAM	DURHAM
NONCD0002030	MYERS BROTHERS RECYCLING (FORMER)	GREENSBORO	GUILFORD
NCD986197259	NEW BERN COAL GAS PLANT	NEW BERN	CRAVEN
NONCD0002802	NEWLAND PESTICIDES SITE	NEWLAND	AVERY
NONCD0002236	OLYMPIC PRODUCTS	GREENSBORO	GUILFORD
NCD057248759	PATCH RUBBER POND*	ROANOKE RAPIDS	HALIFAX
NCD055162069	PELTON & CRANE PLANT (FORMER)	CHARLOTTE	MECKLENBURG
NONCD0001425	PETERBILT OF DUNN "A" PARCEL	DUNN	HARNETT
NONCD0001939	PETRO EXPRESS NO. 56	KINGS MOUNTAIN	CLEVELAND
NONCD0001020	PRECISION FABRICS GROUP, INC	GREENSBORO	GUILFORD
NCD040047425	PRILLAMAN CHEMICALS	FAYETTEVILLE	CUMBERLAND
NONCD0002128	PURINA MILLS	WILSON	WILSON
NONCD0002345	PUROLATOR PRODUCTS, INC.	FAYETTEVILLE	CUMBERLAND
NONCD0002350	QUALITY FOREST PRODUCTS	ENFIELD	HALIFAX
NCD062548995	QUORUM KNITTING	WEAVERVILLE	BUNCOMBE
NCD986188894	RALEIGH COAL GAS PLANT NO. 1	RALEIGH	WAKE
NCD986188902	RALEIGH COAL GAS PLANT NO. 2	RALEIGH	WAKE
NONCD0001087	REIDSVILLE COAL GAS PLANT	REIDSVILLE	ROCKINGHAM
NONCD0001108	RENTAL UNIFORM SERVICE	ASHEVILLE	BUNCOMBE
NONCD0001171	RENTAL UNIFORM SERVICES	CLINTON	SAMPSON
NONCD0002391	REXAM CORPORATION - B	GREENSBORO	GUILFORD
NCD986182582	RHONE-POULENC (RHODIA)	GASTONIA	GASTON
NONCD0002404	RITTER MILLWORKS SHOP	CASTLE HAYNE	NEW HANOVER
NONCD0001157	ROBERT BOSCH TOOL CORP	GREENVILLE	PITT
NONCD0001154	ROBERT BOSCH TOOL CORP	LINCOLNTON	LINCOLN
NCD986197325	ROCKY MOUNT COAL GAS PLANT NO. 1	ROCKY MOUNT	NASH
NCD986197317	ROCKY MOUNT COAL GAS PLANT NO. 2	ROCKY MOUNT	NASH
NCD041466525	ROCKY MOUNT FIBER DUMP*	ROCKY MOUNT	EDGECOMBE
NONCD0002431	RUS	WINSTON-SALEM	FORSYTH
NONCD0002438	SALEM UNIFORM SERVICES FACILITY	WINSTON-SALEM	FORSYTH
NCD986197283	SALISBURY COAL GAS PLANT #1	SALISBURY	ROWAN
NCD003234549	SCM PROCTOR SILEX/WEAREVER	SOUTHERN PINES	MOORE
NCN000407206	SHULIMSON BROTHERS SCRAP YARD	ASHEVILLE	BUNCOMBE
NONCD0002511	SOUTH BRUNSWICK MIDDLE SCHOOL	SOUTHPORT	BRUNSWICK
NONCD0002491	SOUTH SEA RATTAN	GREENSBORO	GUILFORD

NCD058517467	SOUTHERN WOOD PIEDMONT COMPANY	WILMINGTON	NEW HANOVER
NONCD0002531	STANLEY FASTENING*	SANFORD	LEE
NCD986197291	STATESVILLE COAL GAS PLANT	STATESVILLE	IREDELL
NCD024895864	STEWART-WARNER CORP/BASSICK-SACK	WINSTON-SALEM	FORSYTH
NCD083669952	STORY BURIAL AREAS/UNION CHEMICAL	CHARLOTTE	MECKLENBURG
NONCD0001101	STRONGHAVEN WAREHOUSE	MATTHEWS	MECKLENBURG
NONCD0002575	TAKEDA - BASF	WILMINGTON	NEW HANOVER
NONCD0002985	TOTAL AUTO REPAIR & SERVICE	BREVARD	TRANSYLVANIA
NONCD0002893	TOWERS RD DISPOSAL AREA	HERTFORD	PERQUIMANS
NONCD0002787	TRAVIS KNITS, INC (AKA MOHICAN MILLS)	CHERRYVILLE	GASTON
NONCD0002633	TRINITY AMERICAN CORP.	GLENOLA	RANDOLPH
NONCD0002843	TRION, INC	SANFORD	LEE
NCD082362989	TUNGSTEN QUEEN MINE/ATLAS MINE	TOWNSVILLE	VANCE
NONCD0002833	UMICORE CSM NA	MAXTON	SCOTLAND
NCR000010272	UNC-COGENERATION FACILITY	CHAPEL HILL	ORANGE
NONCD0002645	UNIFIRST	WILMINGTON	NEW HANOVER
NONCD0002646	UNIFIRST CORPORATION (FRMR TEXTILEASE)	GOLDSBORO	WAYNE
NCD000822957	UNION CARBIDE CORP/EVEREADY BATTERY	ASHEBORO	RANDOLPH
NONCD0002871	UNITED METAL FINISHING	GREENSBORO	GUILFORD
NCD980557623	UNIVERSITY OF NC/ARPT WASTE DISP	CHAPEL HILL	ORANGE
NCD053485991	VARCO-PRUDEN BUILDINGS	KERNERSVILLE	FORSYTH
NONCD0001139	VERMONT AMERICAN	BOONE	WATAUGA
NONCD0002676	VITAFOAM, INC.	HIGH POINT	RANDOLPH
NONCD0001103	WALTER KIDDE PORTABLE EQUIPMENT	MEBANE	ALAMANCE
NCD986197275	WASHINGTON COAL GAS PLANT	WASHINGTON	BEAUFORT
NCD001493931	WECK, EDWARD INC.	RTP	DURHAM
NCN000407582	WEST PHARMACEUTICAL SERVICES	KINSTON	LENOIR
NCD986188910	WILMINGTON COAL GAS PLANT	WILMINGTON	NEW HANOVER
NCD093334209	WILSON, RALPH PLASTICS	FLETCHER	HENDERSON
NCD986188845	WINSTON-SALEM COAL GAS PLANT NO. 1	WINSTON-SALEM	FORSYTH
NCD986188852	WINSTON-SALEM COAL GAS PLANT NO. 2	WINSTON-SALEM	FORSYTH
NCD982156812	WYSONG & MILES	GREENSBORO	GUILFORD

* - Remediating party conducting cleanup of a portion of the site only.

Table IV-6. 64 Ongoing Division-Directed Responsible Party Assessments/Cleanups Not Under Agreements During FY 2019-20

<i>ID Number</i>	<i>Site Name</i>	<i>City</i>	<i>County</i>
NCD006390561	AKZO NOBLE COATINGS, INC.	HIGH POINT	GUILFORD
NONCD0001257	AMERICAN TRUETZSCHLER	CHARLOTTE	MECKLENBURG
NCD980844518	AMP BUILDING 68	CLEMMONS	FORSYTH
<i>ID Number</i>	<i>Site Name</i>	<i>City</i>	<i>County</i>
NONCD0002205	AMP, INC-BLDG 090	KERNERSVILLE	FORSYTH
NCD003467974	AMP INCORPORATED	GREENSBORO	GUILFORD
NCD047257472	APPLIED RESEARCH GROUP, INC.	CHARLOTTE	MECKLENBURG
NCD074511361	AQUAIR CORPORATION	CHARLOTTE	MECKLENBURG

NONCD0001283	ARATEX SERVICES	GREENSBORO	GUILFORD	
NONCD0001862	BETA FLUID SYSTEMS		REIDVILLE	ROCKINGHAM
NONCD0001434	CAPRI INDUSTRIES, INC.	MORGANTON	BURKE	
NONCD0001408	CARTER WOODSON CHARTER SCHOOL	WINSTON SALEM		FORSYTH
NCD000608117	CELANESE CORPORATION/FIBERS TECH	CHARLOTTE		MECKLENBURG
NCD046148540	CENTRAL TRANSPORT	CHARLOTTE	MECKLENBURG	
NCD003221868	CENTURY FURNITURE		HICKORY	CATAWBA
NONCD0001162	CHAMPION FINISHING CO	ASHEVILLE	BUNCOMBE	
NCD991278680	CHEMCRAFT/SADOLIN PAINT PRODCUTS	WINSTON-SALEM	FORSYTH	
NONCD0001206	CITY OF CHARLOTTE	CHARLOTTE	MECKLENBURG	
NCD003223799	CLAYTON MARCUS CO	BETHLAHEM	ALEXANDER	
NONCD0000016	CMC HOLDING	ELKIN	SURRY	
NONCD0000065	CMI-DRUM STORAGE AREA	ELKIN	SURRY	
NCD006556963	CR INDUSTRIES	GASTONIA	GASTON	
NCN000410174	DALY-HERRING COMPANY/PRILLAMAN	KINSTON		LENOIR
NONCD0002996	DICEY MILLS	SHELBY	CLEVELAND	
NONCD0002624	DODSON EXTERMINATIONS/US CELL	JACKSONVILLE		ONslow
NONCD0001625	DOMINION TEXTILES (USA)	HICKORY		CATAWBA
NONCD0001679	ELOX CORPORATION FACILITY	DAVIDSON		MECKLENBURG
NCD067178707	FAWN PLASTICS	MIDDLESEX	NASH	
NONCD0002956	FIE TOP ROAD SALT PILE	MAGGIE VALLEY	HAYWOOD	
NONCD0001720	FLEET SUPPLY COMPANY – NONUST	WINSTON-SALEM	FORSYTH	
NCD003154960	FLEMING LABORATORIES	CHARLOTTE	MECKLENBURG	
NCD050409150	GENERAL ELECTRIC	WILMINGTON	NEW HANOVER	
NCD072018252	GENERAL ELECTRIC CO/MED STEAM	DURHAM	DURHAM	
NCD043679349	GENERAL TIRE & RUBBER CO	CHARLOTTE	MECKLENBURG	
NONCD0001219	HARLEE AVENUE CONTAMINATION	CHARLOTTE	MECKLENBURG	
NCD108702606	HARTSOE BATTERY	KANNAPOLIS	ROWAN	
NCN000403952	MARKET STREET STORAGE	GREENSBORO	GUILFORD	
NCD055167324	MITCHELL-BISSELL PLANT	ROSMAN		TRANSYLVANIA
NCD091572073	NATIONAL STARCH & CHEMICAL CO	LELAND	BRUNSWICK	
NONCD0002873	NELLO TEER QUARRY-DENFIELD	DURHAM	DURHAM	
NCD053010732	PARKS-CRAMER COMPANY	CHARLOTTE	MECKLENBURG	
NONCD0003000	REIDSVILLE MCDONALD'S	REIDSVILLE	ROCKINGHAM	
NONCD0001655	RENTAL TOWEL AND UNIFORM	GRAHAM	ALAMANCE	
NONCD0002406	ROACH, INC (HALE TRAILER.)	CONCORD	CABARRUS	
NONCD0002438	SALEM UNIFORM SERVICES	WINSTON-SALEM	FORSYTH	
NCD093338119	SCM CORP. GLIDDEN CINGS & RESINS	CHARLOTTE	MECKLENBURG	
NCD000616516	SCOVILL INC/SECURITY PRODUCTS	MONROE	UNION	
ID Number	Site Name	City	County	
NONCD0002483	SMOKEY MOUNTAIN MACHINE	ASHEVILLE	BUNCOMBE	
NCD986180917	SPANN PROPERTY	HENDERSONVILLE	HENDERSON	

NCD003951878	SQUARE D COMPANY	ASHEVILLE	BUNCOMBE
NCD091567065	STANADYNE, INC/DIESEL SYSTEMS	WASHINGTON	BEAUFORT
NONCD0002579	TALON ZIPPER FACILITY (FORMER)	STANLEY	GASTON
NONCD0002583	TAYLOR SALT & CHEMICAL	CHARLOTTE	MECKLENBURG
NONCD0002238	TERMINEX PEST CONTROL	WINSTON-SALEM	FORSYTH
NONCD0002587	TEXTILE PIECE DYEING	LINCOLNTON	LINCOLN
NONCD0002595	THOMSON CROWN WOOD PRODUCTS	MOCKSVILLE	DAVIE
NONCD0002599	TICAR CHEMICAL	ASHEVILLE	BUNCOMBE
NONCD0002611	TOWN CENTER PROJECT	CORNELIUS	MECKLENBURG
NONCD0000088	TRANS TECHNOLOGY (LUNDY)	CHARLOTTE	MECKLENBURG
NONCD0002648	UNITED CHEM-CON-NONUST	LANSING	ASHE
NONCD0000003	VAN WATERS & ROGERS	CHARLOTTE	MECKLENBURG
NONCD0002980	WARREN CLEANERS	KERNERSVILLE	FORSYTH
NCD003195963	WESTINGHOUSE ELEC METER & LIGHT	RALEIGH	WAKE
NCD003183571	WINTERVILLE MACHINE WORKS, INC.	WINTERVILLE	PITT
NONCD0002760	WORTH CHEMICAL	CHARLOTTE	MECKLENBURG

Note: Inactive Hazardous Sites Branch staff are conducting work at many other sites not listed in [Tables IV-5](#) and [IV-6](#). Such work includes

- (1) assessing and abating risk from contaminated drinking water wells and other contamination at residential and other high risk properties where there are no identifiable responsible parties;
- (2) investigating responsible parties at higher priority sites;
- (3) preparing bankruptcy claims and overseeing contractor work conducted with receipts;
- (4) responding to requests for “No Further Action Status” reviews;
- (5) responding to spills;
- (6) screening of newly discovered sites; and
- (7) responding to public inquiries on sites.

F. Imminent Hazard Sites

The division and the EPA are committed to addressing imminent hazard sites when identified. Table IV-7 provides a list of sites where potential imminent hazards were reported, or where abatement activities continued, in FY 2019-20. Their location, a site description, status and funding source are also provided.

Table IV-7. Summary of Imminent Hazard Sites

<i>Site</i>	<i>City/County</i>	<i>Site Description</i>	<i>Status</i>	<i>Funding Source</i>
701 N. Main St. Xylene Spill/Release	Louisburg/ Franklin	Xylene stripping agent used to remove pool finish was released and contaminated soil adjacent to the pool, creating a potential vapor threat entering the home.	Contaminated soils were removed. Confirmation soil samples after the removal action in May/June 2020 at residence showed soils to below Branch soil remediation goals. Vapor testing of crawlspace confirmed vapor threat removed.	Responsible Party/Owner
Averette Road Solvents	Wake Forest/ Wake	Perchloroethylene and trichloroethylene were detected at elevated levels in a private water supply well. The source of contamination is not known. Levels were sufficiently high to also pose a potential risk for vapors to off gas from groundwater and migrate into homes.	DWM installed a treatment system on the contaminated residential well with quarterly maintenance. Surrounding water supply wells were sampled and were not affected. Shallow groundwater, soil vapor, crawlspace air, and surface water were sampled at the affected residence to determine the risk of exposure to contaminated water or vapors. Mobile indoor air treatment units were provided to the residents while sampling was conducted. Crawlspace samples indicated no unacceptable risk to indoor air. A nearby creek was found to be contaminated. Work will continue into next fiscal year, with a groundwater and soil vapor investigation in the surrounding area to determine source area and potential risk to nearby residents.	DWM
Beaman Corp	Liberty/ Randolph	Chlorinated solvents detected in groundwater which has affected nearby water supply wells. Levels were sufficiently high to also pose a potential risk for vapors to off gas from groundwater and migrate into homes.	DWM began an investigation in 2019 to assess vapor intrusion risk at an adjacent residential property. DWM sampled groundwater, soil vapor, and indoor air at this property. Groundwater is contaminated but results of the sampling did not indicate a vapor intrusion risk. A previous owner of the Beaman Corp property connected nearby homes to public water service in 2011. DWM closed	DWM/ Owner

			two water supply wells on the property in 2020 and concluded the investigation.	
Carolina Biological York Rd. - Residence	Elon/Alamance	Trichloroethylene from an unknown source has contaminated groundwater and drinking water wells in the area.	The site owner conducted a groundwater investigation on their own property while DWM sampled groundwater and soil gas on surrounding properties. Additional investigation is needed at nearby apartment complexes to determine if there is a risk of structural vapor intrusion.	DWM/ Owner
Cinderella Knitting Mills	Kings Mountain/ Cleveland	Former textile mill with elevated perchloroethylene levels in soil and groundwater. Concerns for potential for structural vapor intrusion for the on-property building and off-property homes. Groundwater contamination extends off the property on to a city park which is bordered by a stream accessible to the public.	In May 2016, DWM conducted soil gas sampling around the exterior of the on-site building and along the property edge in the direction of residential properties to evaluate structural vapor intrusion potential. The levels exceeded vapor screening levels. DWM also sampled surface water and found concentrations exceeded state surface water standards. The EPA conducted indoor air testing in the plant building. The responsible party has filed for bankruptcy. Soil gas on nearby residential properties was determined to be within acceptable risk targets. DWM also sampled indoor air at the facility in March of 2019. Levels were within acceptable limits. In FY	DWM/ EPA
Clarkson Street	Charlotte/ Mecklenburg	Former industrial building was converted to condominiums. Indoor air testing was conducted and found to have trichloroethylene in concentrations above vapor	Monitoring and abatement work continued in FY 2019-20.	DWM

Davidson Asbestos and Carolina Asbestos	Davidson/ Mecklenburg	There are two operable units for this asbestos-contaminated site. The breaching by erosion and wildlife of an earthen cap resulted in the release of asbestos-containing material (ACM) from a former manufacturing facility onto a public road. ACM was also identified on nearby residential properties.	During 2017, the EPA performed an initial removal action at 23 residential properties found to have ACM. After two public meetings, held on December 9, 2019, citizens expressed concern that additional sampling of a larger area was still needed. The IHSB worked with the EPA, the Town of Davidson, Charlotte Water, community leaders and area residents to plan and conduct additional sampling in an expanded area. Various sampling events have been conducted with a total of 119 properties having been tested since 2017. An additional 14 properties were sampled during October 2020. In preparation for a second EPA removal action that is pending for first quarter 2021, the DWM conducted interim risk mitigation at four properties where asbestos was found at or near the ground surface.	DWM/EPA
Freehold Cartage: Liquid Pb Release	Fletcher/ Henderson	On December 1, 2019, a liquid containing dissolved lead was released from a Freehold Cartage truck parked overnight at a Henderson/Buncombe County rest area. The truck was hauling tote bins of liquid placarded as NA3082 Hazardous Waste Liquid (Lead, D008). Approximately 200 gallons was released on to the asphalt parking lot and on to a gravel/soil area.	The spill was contained, and the area covered until an abatement could be conducted on January 30, 2020. No further action deemed necessary.	Responsible Party
Henkel Corporation (National Starch)	Salisbury/ Rowan	A product spill of sodium hydroxide was released into a stormwater outfall that flowed to a tributary of Grant's Creek.	IHSB provided oversight for the responsible party to cleanup of affected area. No further action warranted.	Responsible Party
Hilltop Road Contamination	Raleigh/Wake	Chlorinated solvents were detected in a residential water supply well at concentrations that indicated the potential for indoor air exposure.	Soil gas sampling began on June 22, 2020. Results are pending.	DWM

Hydrochloric Acid at Brenntag MidSouth facility	Charlotte/Mecklenburg	On June 16, 2020 approximately 5000 gallons of hydrochloric acid was released on to the ground at the Brenntag Mid-South facility.	IHSB provided oversight for the responsible party conducting a soil excavation of the affected areas. No further action deemed warranted.	Responsible Party
Mullinex Grocery	Troy/Montgomery	Groundwater monitoring and drinking water wells are contaminated with chlorinated solvents at levels that could pose a risk of structural vapor intrusion.	DWM conducted soil vapor sampling at one residence where chlorinated solvents had been detected in a drinking water well. Soil vapor results did not indicate a risk of vapor intrusion. Other property owners in the area will not grant DWM access to sample their properties.	DWM
Trans Technology Corporation (Lundy Financial Systems)	Charlotte/Mecklenburg	On March 18, 2019, the owner submitted indoor air monitoring data with elevated chlorinated volatile organic compounds.	Since contaminants were detected in background urban air at elevated levels and since previous indoor air samples indicated contamination but not at unsafe levels, further investigation of the contamination by the responsible party is being conducted to ensure no problems in the future. In the meantime, adjustments were made to the ventilation system to correct for any potential elevated concentrations indoors. Additional sampling was requested by DWM. Results were submitted to the IHSB in January 2020 with all sample concentrations being below acceptable risk values.	Owner
Ulah Battery/Battery Piles	Asheboro/Randolph	Former battery breaking operation in residential neighborhood. DWM and EPA have conducted several soil removal actions in previous years. A new area of battery chips was discovered on a lot that was being cleared for residential development.	Collected soil samples and determined elevated lead concentrations are present. In December 2019, the contaminated soil at the residence was capped. The owner agreed to land use restrictions, which were recorded on January 7, 2020 in Randolph County Register of Deeds Office.	DWM
Univar USA Inc.	Greensboro/Guilford	UNIVAR personnel reported a release of approximately 2,000 gallons of a 50/50 mixture of sodium hydroxide and water from a tank over fill on February 25, 2019. The release flowed onto a dirt parking area,	DWM inspected the site and advised action. DWM received an October 23, 2019 supplemental remedial investigation report that indicated the need for further groundwater, soil, and soil gas evaluation. A December 11, 2019 workplan for those activities was received, and the workplan was	Responsible Party

		subsequently into a storm drain.	implemented in April 2020. The resulting report was received in July 2020.	
Washington Street Incidents	Graham/Alamance	Groundwater is contaminated with chlorinated solvents from an unknown source, affecting multiple properties in the area. The levels of chlorinated solvents in groundwater are high enough to pose a risk of structural vapor intrusion. A nearby creek was also found to be contaminated.	DWM conducted additional groundwater and soil vapor sampling at five properties to assess the potential for structural vapor intrusion. Sample concentrations are low enough that further sampling is not necessary at this time.	DWM
Mullinex Grocery	Troy/Montgomery	Groundwater monitoring and drinking water wells are contaminated with chlorinated solvents at levels that could pose a risk of structural vapor intrusion.	DWM conducted soil vapor sampling at one residence where chlorinated solvents had been detected in a drinking water well. Soil vapor results did not indicate a risk of vapor intrusion. Other property owners in the area will not grant DWM access to sample their properties.	DWM

G. Summary of the Inactive Hazardous Sites Cleanup Fund (Funds 6372 and 6379) and the National Priorities List Cost Share Fund (Fund 6375)

**Inactive Hazardous Sites Cleanup Fund
Fund 6372
FY 2019-20**

Beginning Cash Balance	\$221,238
Deposits (FY 2019-20)	
Appropriations	\$400,000
No Further Action review fees	\$16,500
Bankruptcy income	\$113,494
Total Deposits	\$529,994
Expenditures (FY 2019-20)	
Orphan priority site sampling/remediation/alternate water supplies	\$680,811
Total Expenditures	\$680,811
Ending Cash Balance	\$70,421
Obligations	
Remediation, laboratory and bottled water contract obligations	\$70,421 *
Total Current Obligations	\$70,421
<i>*-Encumbered under contracts.</i>	
Available Untasked Funds at End of FY 2019-20	\$0
Orphan Cleanup Cost Requirements (see Chapter II for more details)	
Funds needed for 365 higher priority orphan sites identified	\$267,739,910
Funds needed for all orphan sites thus identified (409 sites)	\$300,051,406

**Revenue Dedicated to the Pre-Regulatory Landfills
Fund 6379
FY 2019-20**

Beginning Cash Balance	\$16,774,272
Deposits (FY 2019-20)	
Tax (actual total income)	\$11,560,035
Administrative expense overcharge refund	\$0
Total Deposits	\$11,560,035
Expenditures (FY2019-20)	
Contracts	\$11,751,016
Local government reimbursement	\$240,680
Transfer to DWM Solid & Hazardous Waste Programs	\$500,000
Operating budget:	
PRLF operating budget	\$659,192
Inactive Hazardous Sites operating budget	\$296,159
Combined operating budget	\$955,351
Total Expenditures	\$13,447,047
Ending Cash Balance	\$14,887,260
Total Current Contract and Local Government Obligations (Encumbrances not yet Paid)	\$6,810,042
Current Effective Cash Balance	\$8,077,218

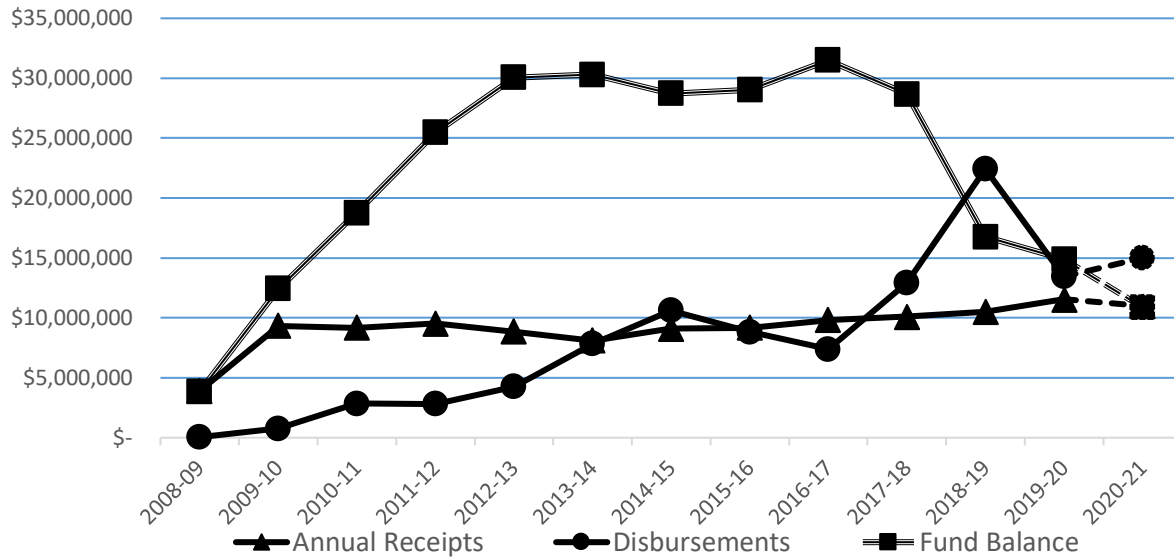
A portion of a solid waste disposal tax established by the legislature is dedicated toward contracting assessment and remediation at uncontrolled pre-regulatory landfills and to fund staff to implement the program. These funds also fund a portion of the staff overseeing work at other Inactive Hazardous Waste Sites and other positions in the Division of Waste Management. Table IV-8 and Figure IV-1 below depict the fund income and expenditures by years follows.

Table IV-8. Pre-Regulatory Landfill Fund Receipts and Expenditures

Fiscal Year	Annual Receipts	Disbursements	Fund Balance
2008-09	\$ 3,904,260.91	\$ 46,846.21	\$ 3,857,414.70
2009-10	\$ 9,338,017.99	\$ 749,888.22	\$ 12,445,544.47
2010-11	\$ 9,175,887.91	\$ 2,846,727.53	\$ 18,774,704.85
2011-12	\$ 9,521,021.27	\$ 2,824,888.81	\$ 25,470,837.31
2012-13	\$ 8,850,589.92	\$ 4,273,171.09	\$ 30,048,256.14
2013-14	\$ 8,097,660.71	\$ 7,834,699.76	\$ 30,311,217.09
2014-15	\$ 9,094,712.92	\$ 10,629,385.28	\$ 28,712,428.51
2015-16	\$ 9,173,960.00	\$ 8,832,144.00	\$ 29,054,245.00
2016-17	\$ 9,816,029.45	\$ 7,378,389.70	\$ 31,491,884.47
2017-18	\$ 10,113,745.73	\$ 12,918,429.82	\$ 28,687,200.38
2018-19	\$ 10,509,092.00	\$ 22,422,020.00	\$ 16,774,272.38
2019-20	\$ 11,560,035.01	\$ 13,447,047.00	\$ 14,887,260.39
2020-21*	\$ 11,000,000.00	\$ 15,000,000.00	\$ 10,887,260.39

Regulatory Landfill Fund Receipts and Expenditures

Figure IV-1. Pre-Regulatory Landfill Program Funds



- Historic data provided from fiscal years 2008-09 through 2019-20.
- Projections for fiscal year 2020-21 were estimated using current project activities.

National Priorities List Cost-Share Fund
Fund 6375
FY 2019-20

Estimated cost of federal trust fund/North Carolina cost-share cleanups	\$130,751,530
North Carolina's 10 percent cost-share for pending/ongoing cleanups	\$13,075,153*
Total fund disbursements for cost-share payments	\$8,995,974
Balance as of June 30, 2020	\$4,635,633
Encumbered amount of the fund balance for cost-share payments	\$3,040,847
Encumbered amount for operation and maintenance contract	\$71,510
Effective Cash Balance	\$1,523,276

* Cleanup cost estimates are not yet available for all sites. The cost-share figure will increase as cost estimates become available. Other sites may be added to the NPL that will require a state cost-share. This account is also used to pay for the state's operation and maintenance obligations at these sites. The fund has no continuing source of income.

Chapter V: Solid Waste and Materials Management

A. Executive Summary

Per North Carolina General Statute 130A-309.06 (c), the N.C. Department of Environmental Quality is required to annually report the status of solid waste management efforts in the state to the North Carolina General Assembly's Environmental Review Commission and Fiscal Research Division.

The Demographer's Office in the N.C. Office of State Budget and Management reported that North Carolina's population increased by 1.02 percent between FY 2018-19 and FY 2019-20 while the amount of waste disposed in municipal solid waste landfills and construction and demolition landfills, including coal ash, decreased by 1.4 percent from an adjusted disposal amount of 14,111,098 tons in FY 2018-19. A total of 13,916,869 tons of solid waste was disposed at in-state and out-of-state facilities, a decrease in disposal of 194,229 tons (or 1.4 percent) from the previous fiscal year.

Waste disposal in North Carolina was affected by pandemic effects on the economy and numerous tropical storms during FY 2019-20.

Current North Carolina generators of coal ash combustion by-products recorded 127,005 tons of generated coal ash disposed in municipal solid waste (MSW) or industrial landfills. There was zero placement of coal combustion residuals (CCR) and products within structural fills as a result of beneficial use within Star Units located at Duke Energy's Buck, Cape Fear and H.F. Lee facilities, as well as better recovery systems. Disposal of produced and excavated ash material in coal ash monofills has increased as excavation of ash basins continue across North Carolina in accordance with the consent order signed in February of 2020 directing Duke Energy to excavate more than 80 million tons of coal ash from open, unlined impoundments at several locations and place the excavated coal ash in onsite lined landfills. Within FY 2019-20, 2,535,186 tons of CCR were placed in coal ash monofills.

The COVID-19 pandemic attributed to changes of waste streams and other aspects of waste management such as:

- Septage waste increased, presumably because of the increase of time spent at home by the majority of North Carolinians.
- At least seven local governments or businesses cancelled Household Hazardous Waste collection events, and
- The Division of Environmental Assistance and Customer Service (DEACS) conducted a webinar on Demystifying Cleaning in the Age of COVID-19 which included presentations from DEQ's Division of Waste Management, Department of Health and Human Services, and Department of Labor.

Data used in this report, along with other subsidiary reports, is available online at <https://deq.nc.gov/about/divisions/waste-management/waste-management-rules-data/solid-waste-management-annual-reports/fy19-20>.

Key Findings FY 2019-20

- Municipal Solid Waste (MSW) and Construction and Demolition Debris (C&D) generated in North Carolina amounted to 13,916,869 tons in FY 2019-20.
- North Carolina-permitted MSW and C&D landfills received a total of 12,483,924 tons of solid waste for disposal including waste imported from out-of-state.
- Solid waste disposed in North Carolina originating from South Carolina and Virginia totaled approximately 300,417 tons.
- Waste exported to Georgia, South Carolina, Tennessee and Virginia amounted to 1,108,163 tons.
- Remaining capacity for the 42 active MSW landfills in North Carolina calculates to approximately 25.7 years of municipal solid waste at the FY 2019-20 rate of disposal. However, the amount of waste generated last fiscal year was affected by the COVID-19 pandemic on the economy as well as debris generated by tropical storms.
- Industrial waste disposal amounted to 1,657,023 tons for the FY 2019-20.
- Industrial landfills received 1.657 million tons of waste. North Carolina industrial waste is predominantly from the electric energy industry (CCR) and producers of paper products (pulp and paper sludges).
- The per capita rate of North Carolina waste disposed into MSW and C&D landfills during FY 2019-20 remained relatively steady at 1.32 tons per person as compared to the adjusted previous year rate of 1.36 tons per person primarily due to the influences of the pandemic and tropical storm conditions.
- Coal ash disposal in a MSW landfill did not affect the per capita disposal rate in FY 2019-20 as shown in Table V—2 below.
- Excavated Coal Combustion Residuals (CCR) from Duke Energy coal ash impoundments totaling 1,526,050 tons were reported as disposed of in onsite landfills in FY 2019-20.
- Flue gas desulfurization (FGD) waste produced from Duke Energy coal-fueled plants totaled 919,729 tons; however, 1,693,047 tons of produced and excavated FGD waste were credited as beneficially used.
- Coal combustion residuals were mined from an industrial landfill for reuse as synthetic gypsum in the production of drywall, and more than 171,644.73 tons was diverted from disposal for use as a mine reclamation project.

Departmental Considerations and Recommendations

- The General Assembly is encouraged to consider ways to support the increased recovery and recycling of wastes, which are needed by North Carolina manufacturers and material processors, and better align limited local resources with maximum environmental benefit.
- The General Assembly is encouraged to consider evaluating the producer responsibility components of the state's electronics legislation and the new tire advanced disposal fee to better support local recycling programs.

B. Solid Waste Management

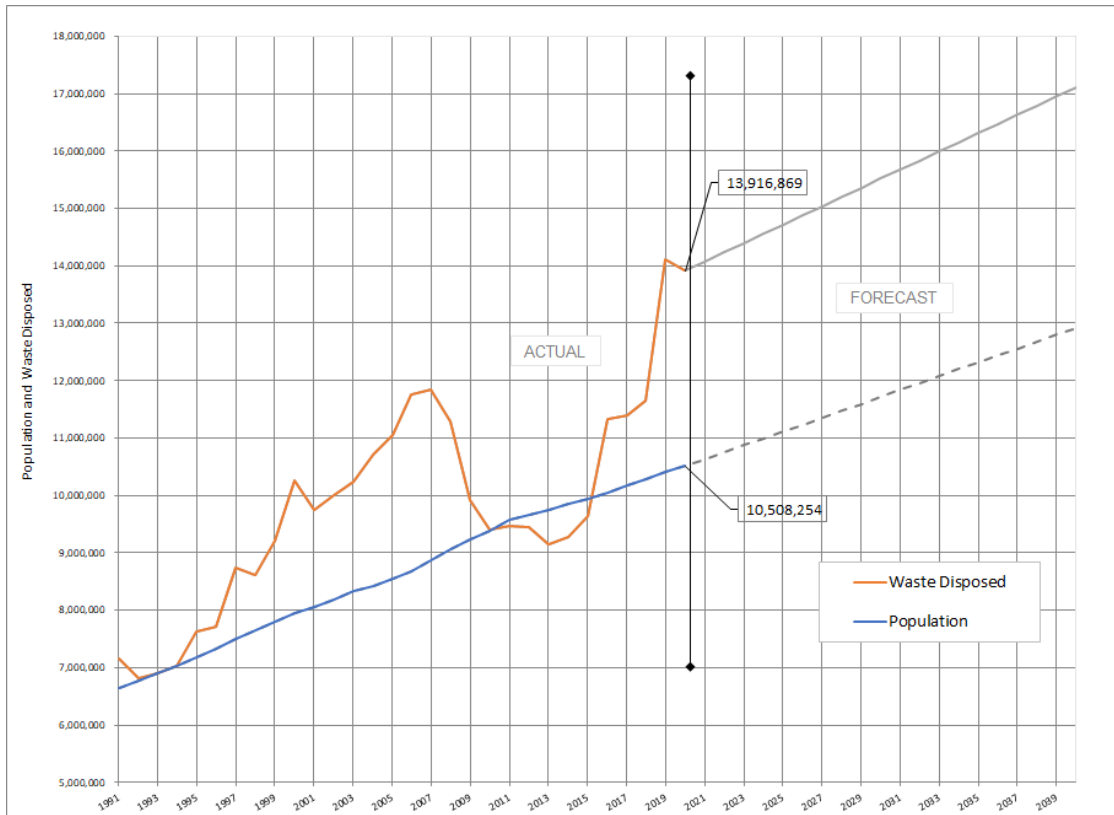
Waste types handled at North Carolina facilities include municipal solid waste, industrial waste, construction and demolition waste, land-clearing waste, scrap tires, medical waste, compost and septage.

Coal combustion residuals, or CCR, generated at North Carolina’s electric power plants, have received much study and attention because of the Coal Ash Management Act of 2014, which requires that the surface water disposal impoundments be removed and the ash be placed into lined landfills or recovered. In recent years, CCR has primarily been disposed in industrial landfills on site at power plants or recovered for beneficial use.

1. Municipal Solid Waste (MSW) and Construction and Demolition (C&D) Landfill Disposal

North Carolina generated and disposed of a total of 13,916,869 tons of waste, including coal ash, that was generated during the fiscal year into MSW and C&D landfills within the state and out-of-state, which represents a decrease of 194,229 tons of waste from the previous fiscal year. Figure V—1 below displays the history of disposal of waste since 1991. For each fiscal year, the tonnage figure represents the material that was generated during that year that entered disposal facilities.

Figure V-1. MSW and C&D 20-Year Disposal Forecast



Note: Population data is from the North Carolina Office of State Budget and Management (OSBM) State Demographer website [<https://www.osbm.nc.gov/demog/county-projections>] for Annual County Populations using the July 2019 data available at the following web link: https://files.nc.gov/ncosbm/demog/countytotals_2010_2019.html.

Solid waste exported from North Carolina generators to out-of-state landfills located in Georgia, South Carolina, Tennessee and Virginia totaled approximately 1,108,163 tons in FY 2019-20. During that period, North Carolina landfills received and disposed of approximately 300,417 tons of waste that originated from South Carolina and Virginia.

In addition to normal MSW and C&D wastes, other post-industrial or business cleanups that are safely disposed in lined MSW landfills include petroleum-contaminated soils from leaking storage tanks under the Division of Waste Management's Underground Storage Tank Section and wastes from development at industrial facilities under the Division of Waste Management's Brownfield Program. In past years, the cleanup from tropical storms created noticeable spikes in waste generation and disposal. This past fiscal year, waste generation was also affected by conditions caused by a pandemic.

Current North Carolina generators of coal ash combustion by-products, during FY 2019-20, recorded 127,005 tons of generated coal ash disposed in municipal solid waste (MSW) or non-coal ash industrial landfills. The combustion by-products represented 0.91 percent of the total MSW waste disposed for FY 2019-20.

Produced and excavated ash material removed from coal-fueled plants and coal ash impoundments were reported as not used in structural fill projects. The reporting of zero placement and of CCR and products within structural fills is a result of beneficial use within Star Units located at Duke Energy's Buck, Cape Fear and H.F. Lee facilities, as well as better recovery systems. Disposal of produced and excavated ash material in coal ash monofills has increased as excavation of ash basins continue across North Carolina. Within FY 2019-20, 2,535,186 tons of CCR were placed in coal ash monofills.

[Figure V-1](#) above also provides a second perspective on North Carolina's dependence on landfill disposal that includes both wastes generated during the current fiscal year. Tables related to waste disposal per county, facility and per capita can be found at: <https://deq.nc.gov/about/divisions/waste-management/waste-management-rules-data/solid-waste-management-annual-reports/fy19-20>.

2. Coal Combustion Residual (CCR) and Product (CCP) Generation, Disposal and Reuse

Table V—1 presents information on the disposition of coal combustion wastes that intersected with landfill disposal. The information is derived from reporting of the five industries that generate ash at their facilities across North Carolina.

Table V-1. Coal Combustion Wastes and Landfill Disposal

Generator Annual Reporting	Coal Combustion By-products Waste (tons) generated FY 2019-20		Ash (tons) excavated from impoundment
	Ash	FGD	
Total produced	1,147,551	919,729	1,526,050
Used as Structural Fill	-	-	-
Other Beneficial Uses	364,876	773,318	536,635
Disposed in MSW and Industrial Landfills [not Coal Ash monofills]	127,005	-	-

- Recycling efforts continue to increase at industrial facilities statewide.
- Management of coal combustion residuals (CCR), which consist of bottom and fly ash, are produced from coal-fired electric power plants and disposed of in onsite CCR landfills. Coal combustion products (CCP) in the form of ash is predominantly reused as an ingredient in cement.
- Flue gas desulphurization (FGD) residuals, or synthetic gypsum, is the primary ingredient in drywall.
- Fly ash, slag and bottom ash, can be used as construction material such as gravel or fill.
- Session Law 2016-95 revising the Coal Ash Management Act of 2014 revised, required that Duke Energy provide ash beneficiation projects capable of processing 300,000 tons of ash, reclaimed from surface impoundments, for cementitious products.
- Duke Energy has three recycling sites located at the Buck Station (Spencer, N.C.), HF Lee Station (Goldsboro, N.C.) and Cape Fear (Moncure, N.C.).
- Duke Energy reported in FY 2019-20 that 773,318 tons of gypsum was sent to the drywall or wallboard industry for reuse.

3. Solid Waste Tax

The N.C. Department of Revenue reported solid waste tax collection of \$22,449,345, which equates to 11,224,673 tons of taxable solid waste going into landfills within North Carolina and through transfer stations to landfills in neighboring states. The gap between reported disposed tonnage and tax-paid tonnage was due to waste at federally-owned landfills on military bases and some specific waste streams received at MSW facilities (for example, biosolids) that are exempt from the solid waste tax. In addition, the large amount of excavated CCR impoundment wastes were not taxed because they were not transferred through a permitted solid waste facility.

Revenue from the solid waste tax was distributed to:

- Inactive Hazardous Sites Cleanup Fund – 50 percent is used to fund the assessment and remediation of pre-1983 landfills, and

- Local governments – 18.75 percent to counties and 18.75 percent to municipalities to assist with their waste and materials management programs, and
- General Fund – 12.5 percent.

Table V—2 below shows the history of North Carolina’s per capita disposal rate, including the impact of including excavated CCR on that rate. The table shows the baseline measurement of solid waste disposal in the benchmark years of FY 1990-91 and 1991-92 as well as the most recent 15 fiscal years. Two calculations were performed to determine per capita waste this fiscal year – one showing disposal per capita for wastes generated during the fiscal year and the other including both generated waste plus excavated CCR.

Table V-2. North Carolina’s Per Capita Disposal Rate

Fiscal Year	NC Population	MSW and C&D Disposed [tons]	MSW per Capita [tons]	Coal Ash Disposed [tons]	MSW minus Coal Ash Disposed [tons]	MSW minus Coal Ash Disposed per Capita [tons]
2019-20	10,508,254	13,916,869	1.32	127,005	13,789,864	1.31
2018-19	10,401,960	14,111,098	1.36	32,809	14,078,289	1.35
2017-18	10,283,255	11,651,999	1.13	643,808	11,008,191	1.07
2016-17	10,155,942	11,385,939	1.12	1,678,882	9,707,057	0.96
2015-16	10,056,683	11,323,734	1.13	743,822	10,579,912	1.05
2014-15	9,953,687	9,635,874	0.97	Not Measured Prior to FY15-16	9,635,874	0.97
2013-14	9,861,952	9,273,571	0.94		9,273,571	0.94
2012-13	9,765,229	9,149,130	0.94		9,149,130	0.94
2011-12	9,669,244	9,443,380	0.98		9,443,380	0.98
2010-11	9,586,227	9,467,045	0.99		9,467,045	0.99
2009-10	9,382,609	9,395,457	1.00		9,395,457	1.00
2008-09	9,227,016	9,910,031	1.07		9,910,031	1.07
2007-08	9,069,398	11,284,712	1.24		11,284,712	1.24
2006-07	8,860,341	11,837,104	1.34		11,837,104	1.34
2005-06	8,682,066	11,765,183	1.36		11,765,183	1.36
1991-92 [Benchmark]	6,781,321	7,257,428	1.07		7,257,428	1.07
1990-91	6,632,448	7,161,455	1.08		7,161,455	1.08

C. Municipal Solid Waste Landfill Capacity

The total remaining capacity of all North Carolina MSW landfills measures approximately 417 million cubic yards, equating to approximately 261 million tons based on a calculated average compaction rate of 0.63 tons of waste per cubic yard of air space. The capacity does not include imported or exported waste. The state capacity calculates to 25.7 years of waste disposal should the rate of landfill use remain steady at last fiscal year’s rate of approximately 13.9 million tons per year for the 42 active MSW landfills. Continued efforts to increase recycling and material diversion will help maximize landfill capacity.

Overall, current and future landfill capacity in the state is sufficient, and all regions have access to adequate disposal capacity. However, the state’s landfill capacity is not uniformly available statewide due to permit conditions, franchise arrangements, service areas and distances. Some regions have

limited disposal options and may be subject to higher disposal costs and possible disruptions in service should facilities close or fuel costs become prohibitive due to transport to distant facilities.

As shown in Table V—1 above, the disposal of coal ash in MSW landfills continues but is significantly less in FY 2019-20 than in FY 2016-17. The downward trend for the past several years has favorably affected MSW landfill capacity in the State.

Tabulation of MSW and C&D landfill capacity can be found in the 2019-20 Landfill Capacity Report contained in the following website: <https://deq.nc.gov/about/divisions/waste-management/waste-management-rules-data/solid-waste-management-annual-reports/fy19-20>.

1. Industrial Landfill Disposal

In North Carolina, 10 permitted industrial landfills disposed of various types of industrial waste originating from internal operations. All industrial landfills except one are located where the waste is produced. The largest volume of waste disposed into industrial landfills is at electric power plants and consists of CCR. The paper product industry, which disposes of sludge and wood ash, is secondary in volume. Tabulation of landfilled industrial waste can be found in the 2019-20 Landfill Capacity Report, located online at: <https://deq.nc.gov/about/divisions/waste-management/waste-management-rules-data/solid-waste-management-annual-reports/fy19-20>.

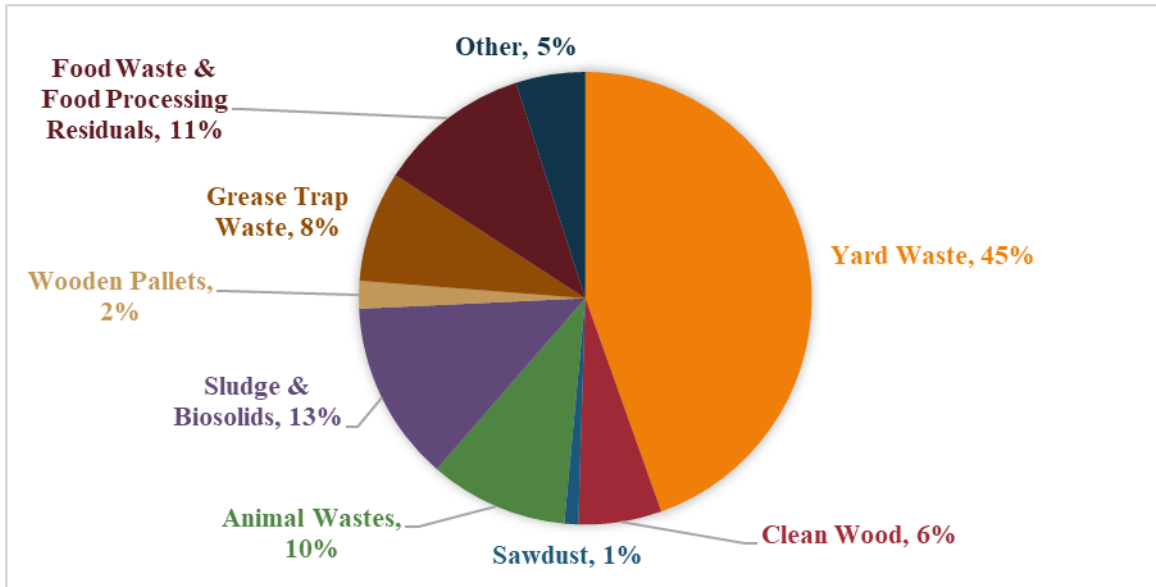
2. Composting and Mulching

A total of 58 composting and an additional 16 mulching operations continued to divert organics from the municipal solid waste stream.

Composting operations diverted 18,469 tons of food residuals produced from industrial food processors with an additional 34,263 tons of yard waste, wood waste, biosolids and other wastes.

The combined composting and mulching operations managed more than 480,000 tons of feedstocks in FY 2019-20. Waste diversion through these operations continues to grow in importance. Currently, food waste diversion accounts for only 11 percent of feedstocks processed – an increase of 2 percent than last year. The facilities have available capacity to increase food waste diversion in North Carolina. Figure V—2 below shows the fractions of materials used as feedstocks.

Figure V-2. Feedstocks Composted / Mulched



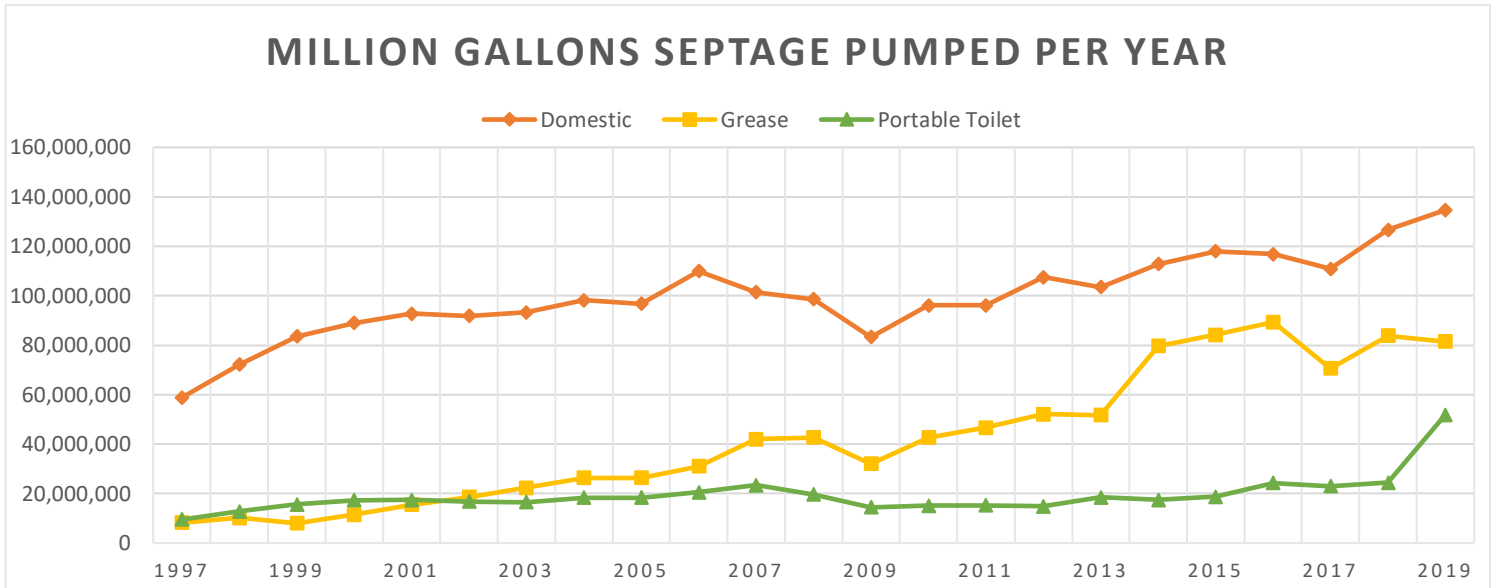
3. Land Application

Septage waste land application is accomplished through staff permitting and compliance activities for more than 550 septage haulers, 15 storage detention and treatment (dewatering) facilities, and 123 land application sites (representing 1,897 acres). Most of the land-applied waste is septic tank, portable toilet and restaurant grease trap waste; although, the program also assists waste generators with other wastes and by-products to determine if they are suitable for beneficial use through land application.

Examples of beneficially reused waste include wood ash and tobacco dust. Best management practices are followed for each by-product to assure protection of public health and the environment after evaluation by staff and are included in the site operational plans. The volumes of septage pumped in FY 2019-20 exceeded the industry high of the previous fiscal year.

Approximately 268,030,965 gallons total of domestic septage, grease septage and portable toilet waste was pumped in calendar year 2019 compared to 234,907,679 pumped in calendar year 2018. The increase in volume was from increases in the amount of domestic and portable toilet waste pumped. The amount of portable toilet waste pumped this fiscal year was double that of previous years, and may be attributed increase in construction and development activities being conducted across the state. Figure V—3 below shows the gallons of septage pumped per year.

Figure V-3. Gallons of Septage Pumped Per Year

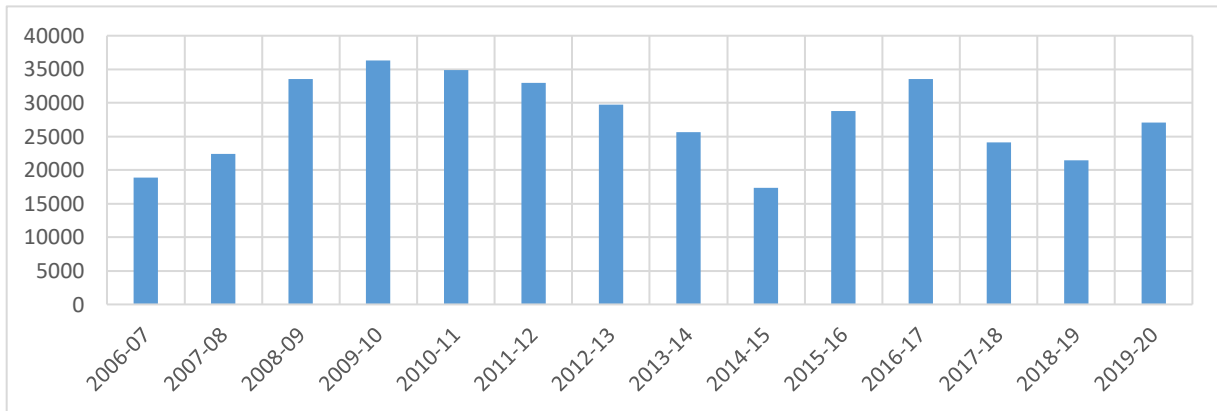


4. Medical Waste

During FY 2019-20, four commercial medical waste treatment providers operated in North Carolina. The Solid Waste Section has approved the use of 18 alternative medical waste treatment technologies that use a combination of waste shredding, steam, chemical, infrared and heat to treat medical waste at generator locations.

Figure V—4 below shows the tonnage of medical waste treated at North Carolina’s commercial medical waste treatment facilities during FY 2019-20. A total of 16,500.47 tons of medical waste generated in North Carolina and 10,610.27 tons generated from other states was treated. Figure V—4 does not include medical waste from healthcare facilities which treat waste on-site. These healthcare facilities are regulated by the N.C. Department of Health and Human Services; although, DEQ may address specific concerns regarding medical waste treatment.

Figure V-4. Tons of Medical Waste Processed by Fiscal Year



5. Household Hazardous Waste

Household hazardous wastes (HHW) are household items that are toxic, ignitable, corrosive or reactive. Household hazardous waste includes items such as, household cleaners, pesticides, herbicides, fertilizers, pool chemicals, paints, automotive fluids and batteries. These waste types are dangerous to human health and the environment. The Solid Waste Section recommends that citizens properly dispose of HHW at an approved collection site. Local HHW collection sites may be temporary, one-day events or permanent, ongoing collection sites.

Twenty-three counties in North Carolina have permanent HHW collection sites (29 sites total). These 29 permanent sites collected 6,899,059.28 pounds or 3,449.53 tons of household hazardous wastes as shown in Table V—3 below.

Table V-3. HHW Collections FY 2019-2020

Household Hazardous Waste	Pounds
Various paints	4,178,288.30
Flammable liquids and solids	1,086,175.37
Automotive oil, filters, and antifreeze	314,739.64
Lead-acid, cadmium, lithium and alkaline batteries	129,029.64
Mercury containing fluorescent light bulbs and other mercury containing materials	131,508.84
Compressed gases	136,448.90
Poisonous materials such as insecticides, herbicides, fungicides and pool chemicals	218,970.78
Corrosive materials	126,809.08
Oxidizing substances	105,072.43
Aerosols	89,497.00
Non-hazardous materials	324,894.00
Cooking oil	32,341.30
Propane tanks	6,008.00
Fire extinguishers	19,276.00

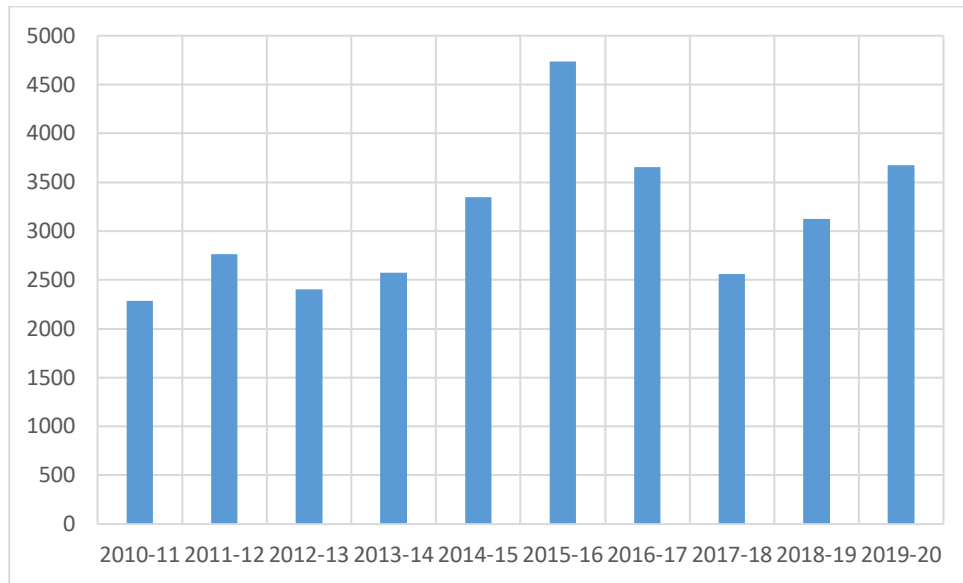
Nineteen counties, five municipalities and two businesses held 25 temporary HHW collection events. The 25 collection events’ reported collections totaled 452,727 pounds or 226.36 tons of household hazardous wastes. Five counties, one municipality and one business canceled their

scheduled temporary HHW collection event due to COVID-19 concerns.

Figure V—5 below illustrates the amounts of HHW collected annually since FY 2010-11. A complete listing of locations of permanent HHW sites as well as current one-day events can be found at: <https://deq.nc.gov/about/divisions/waste-management/hhw>.

Although the collection of HHW is a costly endeavor, increasing numbers of local governments as well as civic organizations and private industries are arranging for this valuable service for North Carolina communities.

Figure V-5. Household Hazardous Waste in Tons



6. Facility Inspections

The department is responsible for conducting inspections/site visits at the following variety of solid waste management facility types:

- C&D Landfills over MSW Landfills
- Closed Post-Closure Landfills
- Compost Facilities
- Construction & Demolition Landfills (C&DLF)
- Industrial Landfills
- Land Application Sites
- Land Clearing and Inert Debris Landfills (LCID)
- LCID Notification Landfills (open and closed)
- Municipal Solid Waste Landfills (MSWLF)
- Transfer Stations
- Coal Combustion Product Landfills and Structural Fills
- Household Hazardous Waste Collection Sites
- Material Recovery Facilities
- Medical Waste Treatment Facilities and Incinerators
- Septage Detention and Treatment Facilities
- Septage (hauler) Firms
- Tire Monofills
- Tire Processing / Collection Facilities
- Treatment and Processing Facilities
- White Goods Collection
- Yard Waste Notifications

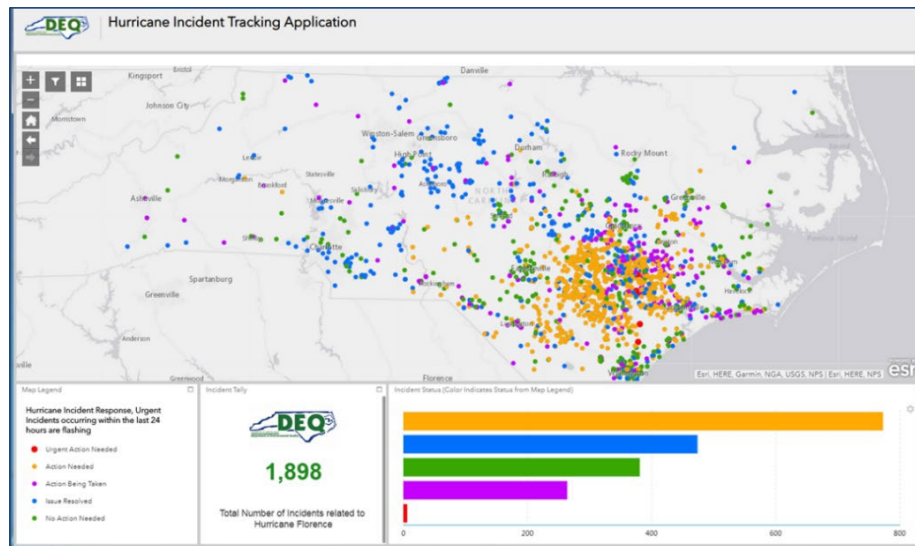
7. Non-Facility Inspections and Evaluations

In addition to the facility types listed above, DEQ also provides inspections and evaluations for the following:

Illegal Dumping: The department provides technical assistance to residents and businesses on the proper management, recycling or disposal of solid wastes. It investigates complaints of solid waste illegal dumping, working to have the sites cleaned up and taking enforcement action when necessary for the protection of human health and the environment. The department also works with local governments to establish and maintain ordinances and programs that address littering and indiscriminate dumping in their communities, and to avoid illegal dumping by communicating disposal procedures and locations to residents, especially following a storm or other disaster.

Disaster Response and Preparation: The department collaborates with federal partners, N.C. Department of Public Safety's Division of Emergency Management, and local governments to support FEMA's National Response Framework Emergency Support Functions related to solid waste debris removal (ESF-3), oil and hazardous materials response (ESF-10), and animal mortality (ESF-11). DEQ staff assisted with preparation and response for Hurricane Dorian in 2019 by continuing to develop and improve GIS tools for reporting, sharing, and summarizing information about the environmental incidents that DEQ handles during an emergency response; and GIS tools for locating waste management facilities to assist with preparation in the storm's projected path and for disposal.

Hurricane Incident GIS Tracking Tool



The department continues to work with local governments to foster the message that disaster preparedness is essential, given the history of storm destruction in North Carolina, and encourages communities to establish pre-approved temporary debris storage and reduction (TDSR) sites for vegetative and demolition debris prior to an emergency or disaster. The department maintains a record of over 650 of these pre-approved TDSR sites.

The department assisted with response and clean-up following Hurricane Dorian; evaluated and coordinated the review of 22 new TDSR sites with the State Historic Preservation Office and Natural Heritage Program; and coordinated with local governments and later FEMA for the activation and subsequent clean-up of 59 TDSR sites. It also provided technical assistance with the proper disposal of storm debris. Because DEQ already had systems in place to communicate and conduct debris site reviews using virtual means and GIS tools like the one depicted above, it was able to continue activities remotely, with minimal interruption of the normal procedures.

Tax Certifications: The department processes certification applications (see Figure V—6 below) for special tax treatment of facilities and equipment used in recycling of a solid waste or resource recovery from a solid waste. It has been processing these applications since the mid-1970s at no cost to the applicant. During the pandemic, the Solid Waste Section worked with businesses to continue conducting inspections for tax certification throughout North Carolina by virtual inspection, or by in-person inspection using safety protocols when stay-at-home orders were lifted.

In the past seven years, DEQ has processed approximately 1,200 applications. Figure V—6 below shows applications received and approved for the past seven years, while Figure V—7 shows that these 1,200 applications resulted in an estimated value (as reported by the applicant) of \$962 million in business equipment being exempted from local government property tax assessment. This amount does not include the value of the land and facility areas also exempted from local government tax assessment in that time frame since this data is not available. The department estimates that Solid Waste Section staff collectively spend time equivalent to two staff positions reviewing and processing tax certification applications, providing technical assistance and conducting site visits for these facilities to determine whether the requested items comply with the general statutes and administrative code regarding special tax treatment. The estimated staff time does not include time spent by the department's Division of Environmental Assistance and Customer Service staff providing additional technical assistance for these applications.

Figure V-6. Tax Certification Applications Received and Approved

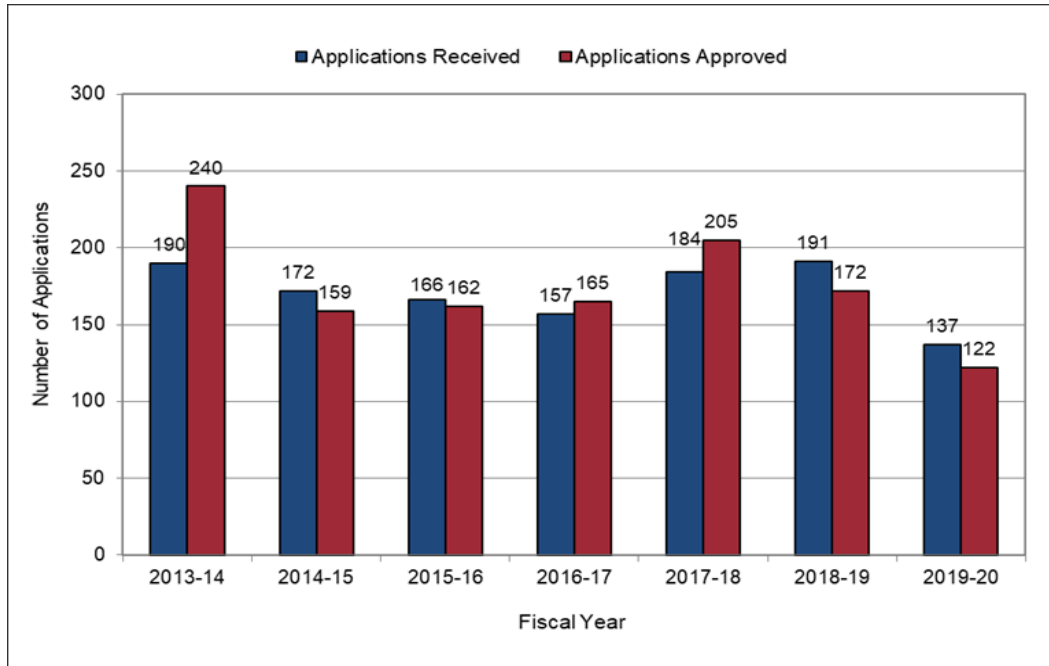
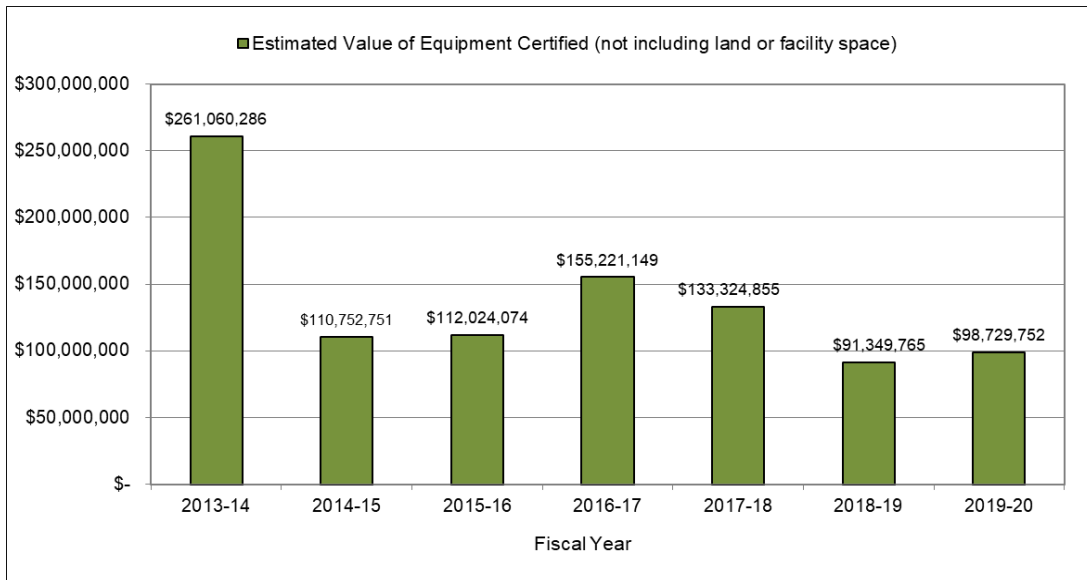


Figure V-7. Estimated Value of Business Equipment Certified as Tax Exempt



8. Facility Operator Training and Public Outreach

The Solid Waste Section is committed to the protection of public health and the environment through education, inspections and compliance, and environmental monitoring. The section has a long-standing history of promoting training for the regulated community and public as

required by statute as well as through technical assistance, collaboration, outreach activities and customer service. Below is a list of training opportunities the section provided this year:

- Landfill operators and managers training,
- Transfer facility operators training,
- Review and approval of continuing education units for solid waste operator and manager recertification,
- Septage firm operator training,
- Septage annual operator training,
- Disaster debris management technical assistance,
- Local government technical assistance when requested,
- Coal Combustion Residuals landfill operator and manager training
- N.C. Solid Waste Enforcement Officer Association (NC SWEOA) conference and technical assistance to NC SWEOA, N.C. Solid Waste Association of North America (SWANA) Quad State conference, Marine Debris Symposium, USCC Compost Operations Training Course, and Demystifying Cleaning in the Age of COVID-19 Webinar, and
- Internal development training for staff, including the use of drones and certifying pilots, emerging contaminants, field operations, Rules re-adoption, and quarterly section training.

D. Local Government Waste Reduction Activities and Recycling Markets

Solid Waste and Materials Management Annual Reports received from local governments provide data on public source reduction, reuse, recycling and composting activities statewide as well as other aspects of solid waste management. Data from these reports helps produce a picture of waste reduction, recycling and materials management efforts in North Carolina. This data offers information that helps gauge the breadth and relative effectiveness of local government programs in diverting materials from disposal and delivering them to industry for reprocessing. Data from these annual reports also helps document the trends in recycling and reuse program implementation and the evolving nature of public materials recovery efforts in North Carolina.

1. Source Reduction and Reuse Programs

Operating a source reduction or local reuse program can be a cost-effective way to help citizens reduce the amount of solid waste that is discarded. These programs are typically popular with residents and have the potential to be a low-cost opportunity to engage the community, creating awareness about strategies that can be used to reduce the cost of disposal. Despite these benefits, only a minority of local governments operate these programs. In general, waste prevention through source reduction and reuse programs does not seem to be a high priority for most communities.

Table V—4 below examines the types of source reduction and reuse programs operated by local governments over the past five years. The total number of local governments operating a source reduction and/or reuse program during FY 2019-20 decreased slightly as compared to the previous year with 87 communities reporting that they operate some sort of program to help their residents reduce the amount of waste they produce or to reuse materials instead of discarding them.

Table V-4. Local Source Reduction / Reuse Programs

<i>Program Type</i>	<i>FY 2015-16</i>	<i>FY 2016-17</i>	<i>FY 2017-18</i>	<i>FY 2018-19</i>	<i>FY 2019-20</i>
Backyard Composting Programs	42	40	40	39	37
Source Reduction Programs	71	65	59	58	63
Public Reuse Programs	41	40	40	41	36
Total Local Governments with Source Reduction or Reuse Programs	94	93	92	92	87

2. Local Government Recovery

Table V—5 and Table V—6 below compile local government materials recovery operations over the past 10 years. Local government recovery showed a decrease in FY 2019-20 when compared to the previous year. The recovery of most material categories declined in FY 2019-20 for a variety of reasons. Paper, glass and plastics recovery decreased in part due to a change in the methodology used to calculate the breakout of paper, plastic, metal and glass from commingled recycling collection programs.

For the first time this year, a portion of the commingled recycling tonnage was assumed to be contamination, or non-recyclable material, that gets removed and sent to the landfill for disposal. This results in a decrease of the total recovery reflected in Table V—6. Decreases were also seen in the recovery of special wastes, electronics, construction and demolition debris, and tires. Collection of these materials may have been impacted by the COVID-19 pandemic, which affected local government waste management programs in the fourth quarter of FY 2019-20. Some local governments temporarily suspended special collection programs or reduced operational hours to maintain safe working conditions for staff. Finally, a large decrease in the recovery of organic material was experienced in FY 2019-20, which is likely due to absence of any major storm events during the year, in addition to the scaling back of yard waste collection programs in spring of 2020.

Despite a decline in FY 2019-20, total recovery results from the past decade show a picture of generally improving performance. This is best illustrated by the change in the per-capita recycling rate over time, which has increased at an average rate of 1.6 percent since FY 2010-11. Local government recovery data reflects a mature public recycling system with a base level of programs, services and public participation that is holding its own in terms of material capture, even as the “evolving ton” of traditional recyclables generated in households becomes lighter over time. Highlights from Table V—5 and Table V—6 will be examined in greater detail throughout this chapter.

Table V-5. Local Government Recovery (Tons) FY 2010-11 through FY 2014-15

Material	FY 2010-11	FY 2011-12	FY 2012-13	FY 2013-14	FY 2014-15
Total Paper	347,622	344,758	321,819	318,183	336,899
Total Glass	86,163	96,819	117,237	115,997	121,371
Total Plastics	36,047	36,670	39,322	44,407	45,374
Total Metal*	57,681	51,545	51,662	49,525	51,736
Total Organics**	635,495	706,560	604,889	842,282	757,778
Special Wastes	7,085	6,961	6,496	6,870	7,053
Electronics and Televisions	7,452	14,688	14,160	14,786	15,076
Construction and Demolition Debris	26,303 ^t	93,858 ^t	71,225	86,311	88,714
Tires***	97,323	121,552	120,013	136,943	151,069
Other	1,098	1,616	1,725	1,061	951
Totals	1,302,271^t	1,475,028^t	1,348,548	1,616,334	1,576,021
Per Capita Recovery (lbs.)	271.70^t	305.10^t	276.19	327.79	316.67
Recovery Ratio (Recycling:Disposal)	0.14	0.16	0.15	0.18	0.16

Table V-6. Local Government Recovery (Tons) FY 2015-16 through FY 2019-20

Local Government Recovery (Tons) and Performance Measures (continued)					
Material	FY 2015-16	FY 2016-17	FY 2017-18	FY 2018-19	FY 2019-20
Total Paper	325,539	352,601	356,202	322,959	285,848
Total Glass	124,936	127,646	130,511	124,632	104,659
Total Plastics	45,975	42,567	38,388	40,611	39,444
Total Metal*	62,389	70,309	75,889	76,140	87,167
Total Organics**	735,367	821,547	756,951	925,289	817,307
Special Wastes	7,391	8,239	9,010	9,400	8,720
Electronics	16,682	15,795	13,353	13,444	11,736
Construction and Demolition Debris	114,649	127,759	104,654	102,240	86,973
Tires***	145,122	132,330	147,694	153,645	139,104
Other	1,483	1,816	4,034	2,004	2,118
Totals	1,579,532	1,700,609	1,636,686	1,770,364	1,583,076
Per Capita Recovery (lbs.)	314.13	334.90	318.32	340.39	301.30
Recovery Ratio (Recycling:Disposal)	0.15	0.17	0.15	0.13	0.11

* Includes white goods, aluminum cans, steel cans and other metals.

** Includes yard waste, pallets, wood waste and food waste.

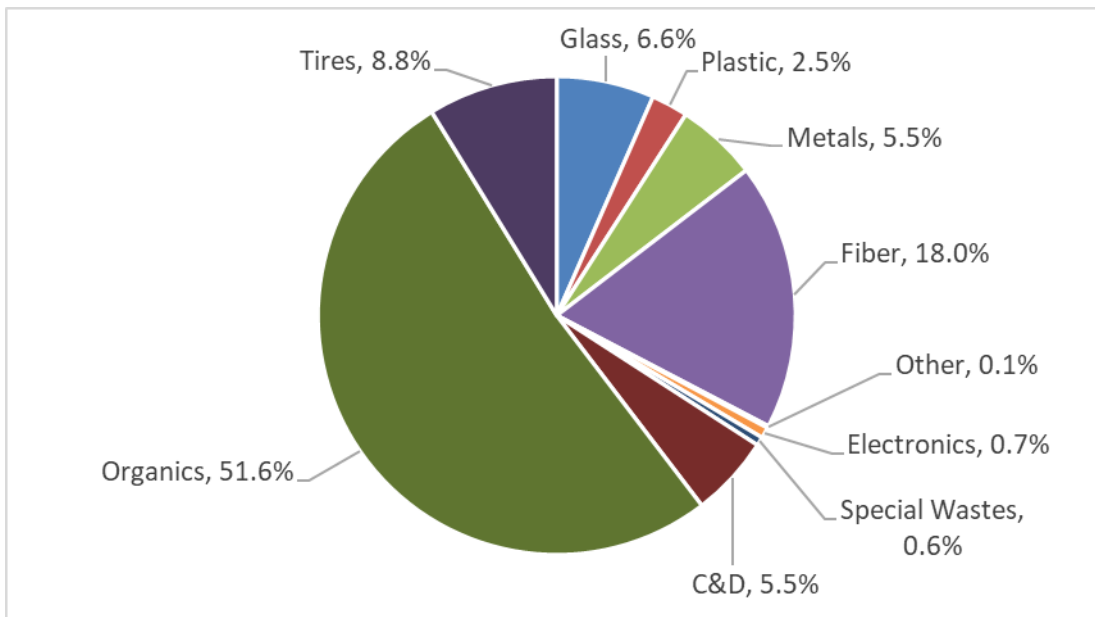
*** For FY 2010-11 and beyond, the tons of tires listed as recovered includes only those tires originating from within North Carolina that were processed in North Carolina. Data on the recovery of North Carolina-originated tires that were exported outside of the state is not available.

† Construction and Demolition Debris Tonnages, Total Recovery and Per Capita Recovery for FY 2010-11 and 2011-12 were revised in 2013 as a result of decreased Construction and Demolition Debris Recovery due to reporting errors.

3. Recovery of Particular Materials

Public recycling programs play an important role in providing recovered materials to the supply chain for private manufacturing. Figure V—8_below_provides a material-specific look at those materials diverted from disposal to economic use by local government recovery operations in FY 2019-20.

Figure V-8. Characterization of Local Government Recovery



The single largest category of material recovered by local governments continues to be organics. This category includes vegetative debris, clean wood (unpainted and untreated dimensional lumber), pallets, food waste and oyster shells. The recovery of vegetative debris or yard waste is accomplished through public and private mulching and composting, though boiler fuel and other energy markets are also an important destination for yard waste collected by local governments. For a detailed look at the management of yard waste in FY 2019-20, please see the section titled Yard Waste Management on page 106.

The annual recovery of organic materials can be erratic because yard waste recovery can vary widely from one year to the next because of weather conditions and storm events. During FY 2019-20, organics constituted more than 51 percent of total local government recovery. Fiber, or paper products, and tires were the next two largest categories of materials recovered, contributing 18 percent and 8.8 percent respectively.

4. Recovery of Traditional Materials

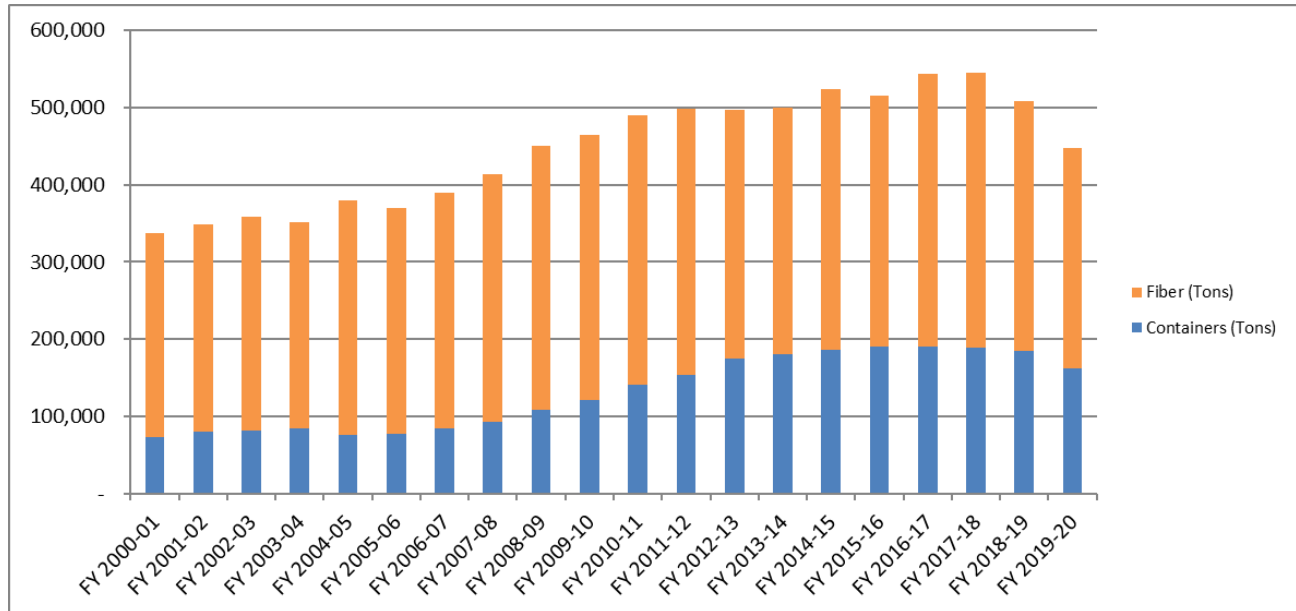
Traditional recyclable materials are the items or materials that most citizens think of when reflecting on recycling. These materials include fiber or paper (corrugated cardboard, magazines, newspapers, office paper and residential mixed paper) and containers (aluminum beverage cans, glass bottles and jars, plastic bottles and containers, and steel food containers). These materials are common in households, though they are also found in the workplace, bars, restaurants and away-from-home settings such as parks and other public venues.

An examination of traditional materials recovery by public recycling programs in FY 2019-20 reflects a 12.2 percent decrease when compared to the previous year. This decrease is due in part to a change in methodology used to calculate the breakout of traditional recyclable materials collected through commingled recycling programs. In previous years, all commingled tonnage was allocated as recycled fiber or container materials but in FY 2019-20, 17.08 percent of collected commingled tons were not counted as recycling and instead assumed to be contamination, or non-recyclable material, that gets removed for landfill disposal. This change is discussed in more detail in the section titled Collection of Commingled Recyclables on page 96.

Fiber recovery decreased 11.5 percent compared to FY 2018-19, partially due to the change in methodology to reflect contamination in commingled recycling. The decrease in recovery of paper products, particularly of office paper, newspapers, and other mixed paper, may also be partially explained by the slowing of paper generation, particularly in the amount of newspapers and magazines being produced and circulated nationwide, and the closure of offices during the beginning of the COVID-19 pandemic. The recovery of cardboard increased 8 percent in FY 2019-20 compared to the previous fiscal year. This may be explained by an increase in shipping boxes from e-commerce purchases as many residents spent more time at home during the beginning of the COVID-19 pandemic. Additionally, cardboard may have begun to be more aggressively targeted for recycling thanks to improved market pricing as explored in the Recycling Markets and Prices section.

Container recovery during FY 2019-20 decreased 13.4 percent compared to the previous year. This is due in part to a decrease in the amount of containers assumed to be collected from commingled recycling programs due to the new calculation methodology described above. Other factors contributing to the decreased tonnage include continued efforts by consumer product manufacturers to reduce the weight of packaging, in particular plastic bottles and metal cans, and decisions made by consumer product brand owners to move products from being packaged in cans and jars towards increasingly popular flexible packaging such as pouches. The overall changing make-up of traditional materials recovery is known in the recycling industry as the “evolving ton,” and this phenomenon is not unique to North Carolina. Figure V—9 below documents the trend in the recovery of traditional materials over the past 20 years.

Figure V-9. Traditional Recyclable Material Recovery FY 2000-01 to FY 2019-20



The decline in paper generation can be seen in statistics provided by the American Forest and Paper Association, which documents a fall in the available paper supply from 81.8 million tons in 2010 to 74.2 million tons in 2019, a drop of 9.2 percent – see: <http://www.paperrecycles.org/statistics/paper-paperboard-recovery> .

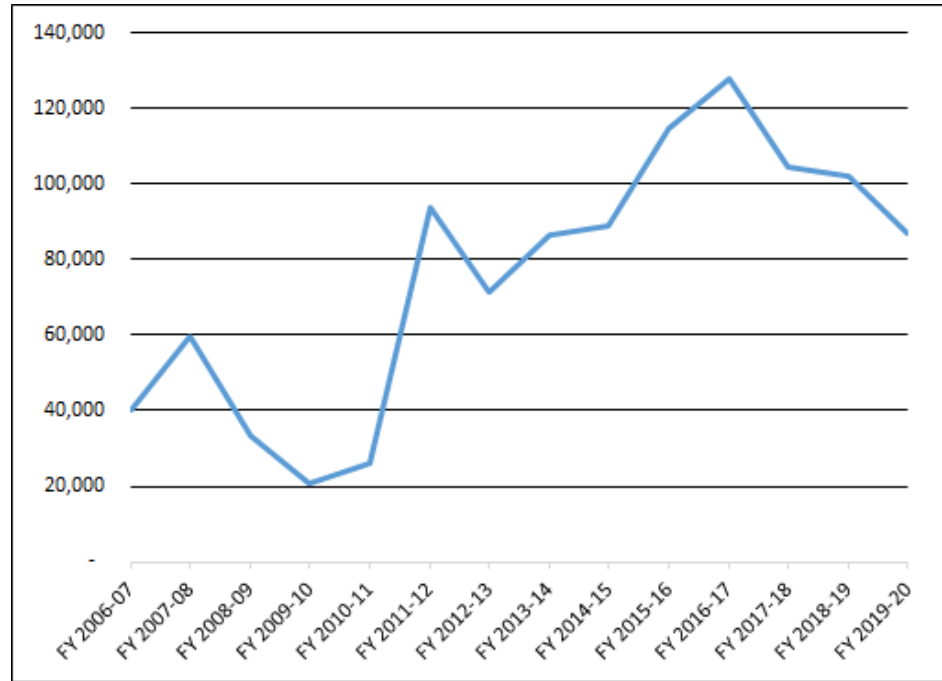
5. Recovery of Construction and Demolition Materials

Local government recovery of C&D debris includes the capture of materials generated by construction and/or demolition activities. Materials in this waste stream include shingles, vinyl siding, sheetrock, carpet and aggregate (brick, block and other rubble).

Clean lumber and wooden pallets, corrugated cardboard and scrap metal may also be generated as a result of construction and demolition activities, though for the sake of this report when these materials are recycled by local governments they are included in categories for organics, metal and paper.

Local governments have increasingly looked to the C&D waste stream for recycling success, and this has increased as new home construction remains strong across the state. Recycling efforts focused on the C&D waste stream can yield impressive tonnage results. A large makeup of C&D recycling tonnage can be attributed to the recovery of aggregate such as concrete and brick. This material is relatively easy to recover at disposal facilities such as C&D landfills, and it can be processed to into a gravel-substitute that can provide substantial cost avoidance through decreased need to purchase new gravel. Construction and demolition recycling in FY 2019-20 decreased from the previous year, with 86,973 tons reported. This decrease can be attributed to lower tonnages of aggregate material collected by a number of local governments and a significant reduction in the material collected at two large C&D/inert debris sites in Forsyth County. Figure V—10 below illustrates the change in the amount of C&D materials captured by public programs since FY 2006-07.

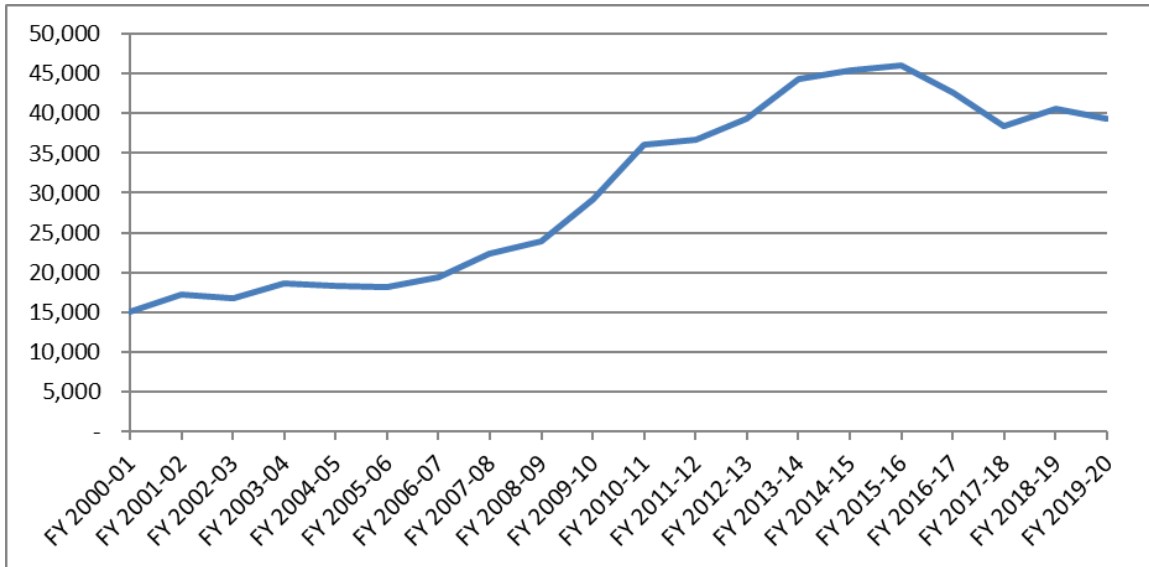
Figure V-10. Public C&D Recycling (Tons) FY 2006-07 to FY 2019-20



6. Plastic Recycling in North Carolina

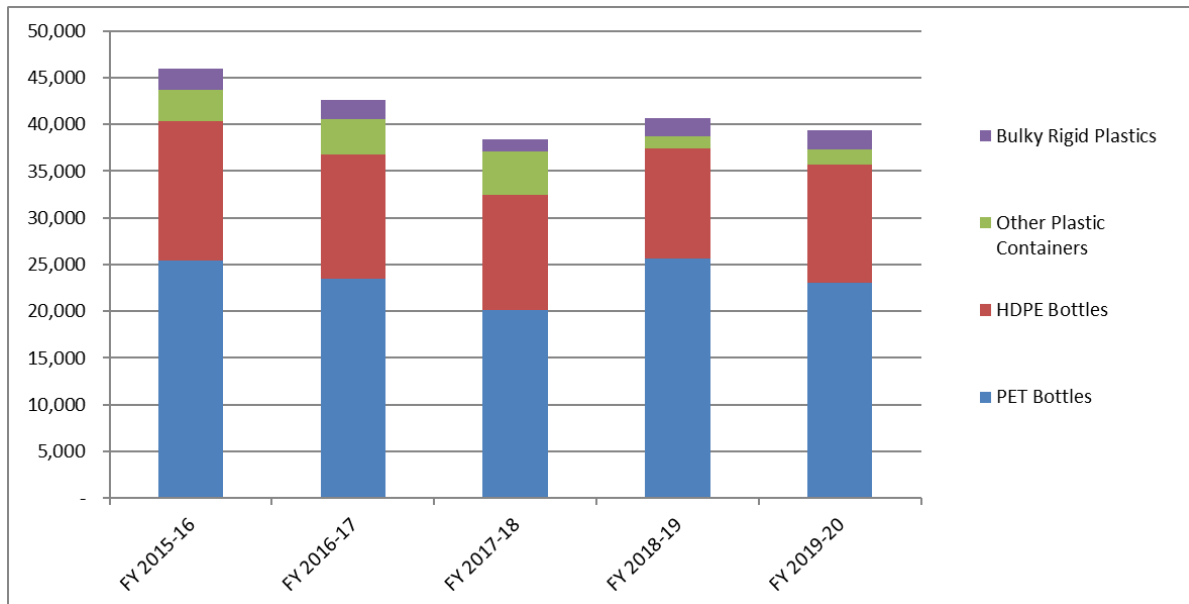
Total plastic recycling by local governments in North Carolina decreased slightly during FY 2019-20, a change from the increase in the past fiscal year. Plastic recovery decreased 3 percent from 40,611 tons in FY 2018-19 to 39,444 tons in FY 2019-20. As discussed previously, the decrease may be explained in part due to the change in methodology used to calculate plastic bottles and containers recovered through commingled recycling. Additionally, plastics manufacturers continue to advance packaging designs to use less plastic to create the same sized containers. This trend, known as light-weighting, means that more plastic bottles need to be collected to achieve consistent recycling tonnage. A [national report](#) produced by the Association of Plastics Recyclers and The American Chemistry Council also show declining plastic bottle recovery following a peak in 2014. FY 2018-19 has been the only year since FY 2015-16 that plastic recovery by North Carolina local governments increased. Figure V—11 below illustrates the public recovery of plastic over the past 20 fiscal years.

Figure V-11. Plastics Recovery (Tons) FY 2000-01 to FY 2019-20



Plastic bottles made of PET and HDPE combine to represent 91 percent of all plastic materials recovered by local governments in FY 2019-20. Containers made of Polypropylene (PP) and the collective recovery of non-bottle plastic containers such as cups, tubs and ‘clam-shell’ style plastic containers (collectively known as Other Plastic Containers) along with the recovery of larger bulky rigid plastic durable items such as buckets, totes and carts had been a growing sector of total plastics recovery but has slowed in the past two years due to a lack of markets for those materials and an emphasis on recycling PET and HDPE bottles, jugs and jars that have strong domestic markets. Figure V—12 below provides a more detailed examination of the recovery of the different types of plastic materials over the last five fiscal years.

Figure V-12. Plastics Recovery (Tons) by Type FY 2015-16 to FY 2019-20

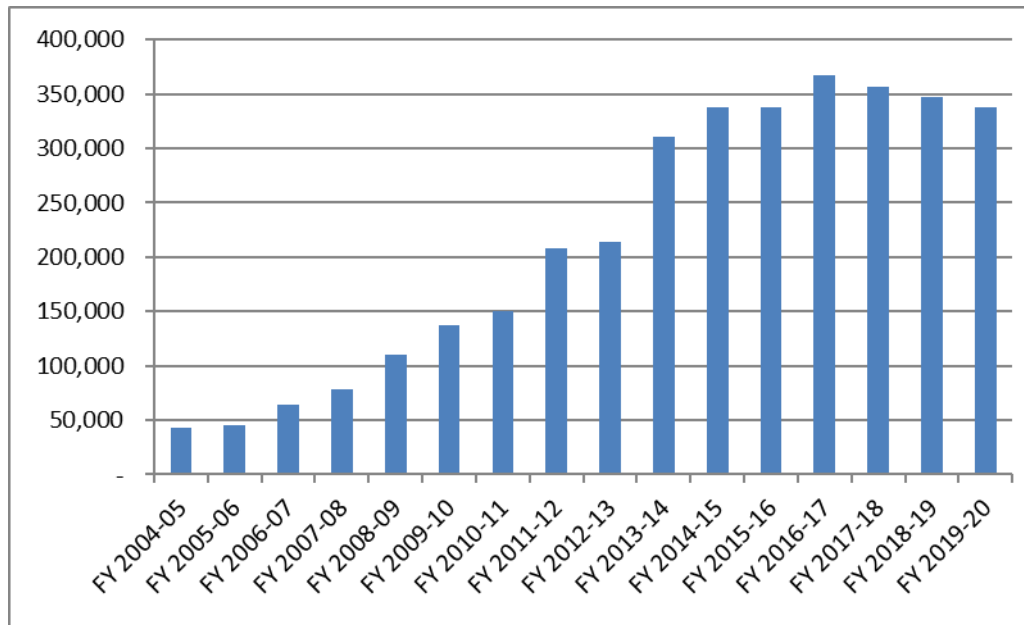


7. Collection of Commingled Recyclables

The nature of public recycling collection has changed substantially during the past decade, with the public recycling system moving from the collection of source separated (sorted) materials to the collection of commingled or mixed recyclables. The recycling industry uses the term commingled to describe when commodities of different types are mixed together for collection and processing. The collection of mixed recyclables is commonly known as single-stream recycling. Benefits of single-stream recycling include increased collection efficiency and public participation due to the ease of use. The transition to a single-stream collection system has been enabled by the establishment of mechanized Materials Recovery Facilities (MRFs) where mixed recyclables are processed, sorted and prepared for sale into the recovered materials marketplace. North Carolina is home to 17 MRFs that process the recyclables collected by public recycling programs.

As communities across the state moved to the collection of mixed recyclables, they have become less connected to or aware of the constituents in the mixed or commingled materials that their programs collect. Those constituents being the traditional recyclable materials, or cans, bottles and paper that are discussed in the earlier section, titled Recovery of Traditional Materials. When local governments submit their Local Government Solid Waste and Materials Management Reports to the state, they are asked to provide data on the amounts and types of recyclable materials that they have collected. Increasingly, the materials are not reported by individual commodity but instead as “commingled” tons. Figure V—13 below examines the reporting of commingled tonnage by communities since 2004-05.

Figure V-13. Reporting of Commingled Recycling Tonnage Since FY 2004-05



When communities report commingled recycling tonnage, it becomes necessary to make assumptions about the constituents of those commingled materials to project recycling by individual commodities. As explored earlier in the Recovery of Traditional Materials section, the changing makeup of the traditional material stream is known as the evolving ton. There are a variety of forces acting on the mix of materials in the commingled ton from the adoption of paperless news consumption to changes in the types of packaging used in consumer goods.

Each year, the MRFs processing the commingled materials in North Carolina are asked to voluntarily provide data on the composition of the commingled materials they process. This information is used to produce an average materials composition that is then used to project recycling of individual materials – from paper and plastic to aluminum and steel cans to glass bottles and jars. The influence of the determination of the make-up of the commingled ton has become increasingly important as more recyclables are reported as commingled. Table V—7 below shows the constituents of the average ton of commingled recyclables collected in North Carolina over the past five years.

FY 2019-20 marks an important change in the way commingled tons are calculated to project the recovery of individual materials. For the first time, a proportion has been assigned to account for contamination in the commingled mix. Contamination is defined as non-recyclable items that are placed in the recycling bin and cannot be recovered for recycling. Common examples include plastic bags, takeout containers, food waste, rubber hoses, wires and textiles. While contamination has always been a part of the commingled mix of recyclables, more attention and focus has been placed on efforts to reduce levels of contamination in the past few years and better information is being collected to measure the amount of contamination. In FY 2019-20, MRFs reported an average contamination level of 17.08 percent. This proportion (57,840 tons of contamination in the commingled mix) of the total commingled recycling

tonnage (338,634 tons) is assumed to be removed by the MRFs and sent for landfill disposal, decreasing the actual recycling tons to 280,794. This change in methodology is part of the reason that many traditional recyclable materials (glass, mixed paper, steel cans, PET and HDPE) decreased from FY 2018-19 to FY 2019-20. While total commingled tons collected decreased by 2.5 percent as compared to last fiscal year, the resultant individual recyclables from the commingled stream decreased by 19.1 percent after contamination was removed. Even though this does not accurately represent the change over one year, the new methodology provides a more accurate estimation of true recycling going forward. Table V—7 below shows the constituents of the average ton of commingled recyclables collected in North Carolina over the past five years.

Table V-7. Constituents of the Average Ton of Commingled Recyclables in North Carolina Since FY 2015-16

<i>Material</i>	<i>FY 2015-16</i>	<i>FY 2016-17</i>	<i>FY 2017-18</i>	<i>FY 2018-19</i>	<i>FY 2019-20</i>
Glass Bottles and Jars	27.40%	25.80%	26.91%	26.01%	22.12%
PET Bottles	5.25%	4.51%	4.22%	5.46%	4.94%
HDPE Bottles	3.10%	2.58%	2.58%	2.42%	2.76%
Other Plastic Containers	0.79%	0.92%	0.76%	0.26%	0.38%
Bulky Rigid Plastics	0.50%	0.39%	0.19%	0.45%	0.52%
Aluminum Cans (UBC)	1.10%	1.26%	1.21%	1.20%	1.43%
Steel Cans	2.45%	2.27%	2.52%	2.47%	2.17%
Other Metal	-	0.41%	0.39%	0.30%	0.26%
Newspaper (ONP)	19.50%	12.97%	4.31%	0.46%	-
Corrugated Cardboard (OCC)	16.10%	19.13%	20.71%	22.15%	20.22%
Residential Mixed Paper (OMP)	23.75%	29.76%	36.22%	38.81%	28.13%
Aseptic Paper / Cartons	0.06%	-	-	-	-
Contamination*	-	-	-	-	17.08%
Total	100.00%	100.00%	100.00%	100.00%	100.00%

* FY 2019-20 is the first year that contamination is factored into the determination of the constituents making up the average commingled ton.

8. Public Electronics Recycling

North Carolina residents continue to have wide access to recycling programs collecting electronics and televisions. Local governments operate electronics recycling programs in response to citizen demand for responsible e-waste management options as well as to help the public comply with the state disposal ban on computer equipment and televisions that went into

effect July 1, 2011. During FY 2019-20, 175 local governments indicated that they operated an electronics recycling program – many in partnership with another community. For example, in FY 2019-20, there were 43 municipalities that indicated cooperating with their respective county to provide electronics recycling services, with the municipality collecting electronics from residents within their jurisdiction and then delivering the material to the county for further management. Table V—8 below describes the different types of electronics recycling services that communities offered in FY 2019-20 as compared to FY 2018-19.

Table V-8. Types of Local Government Electronics Recycling Programs

Public Electronics Recycling Program Details	No. of Communities FY 2018-19	No. of Communities FY 2019-20
Operate a Public Electronics Recycling Program	177	175
Collect Electronics at Drop-off Sites	117	116
Number of Individual Drop-off Sites Operated Across North Carolina	435	434
Collect Electronics at Curbside	41	33
Collect Electronics at One-Day Event	35	36
Collect Electronics at HHW Program	14	10

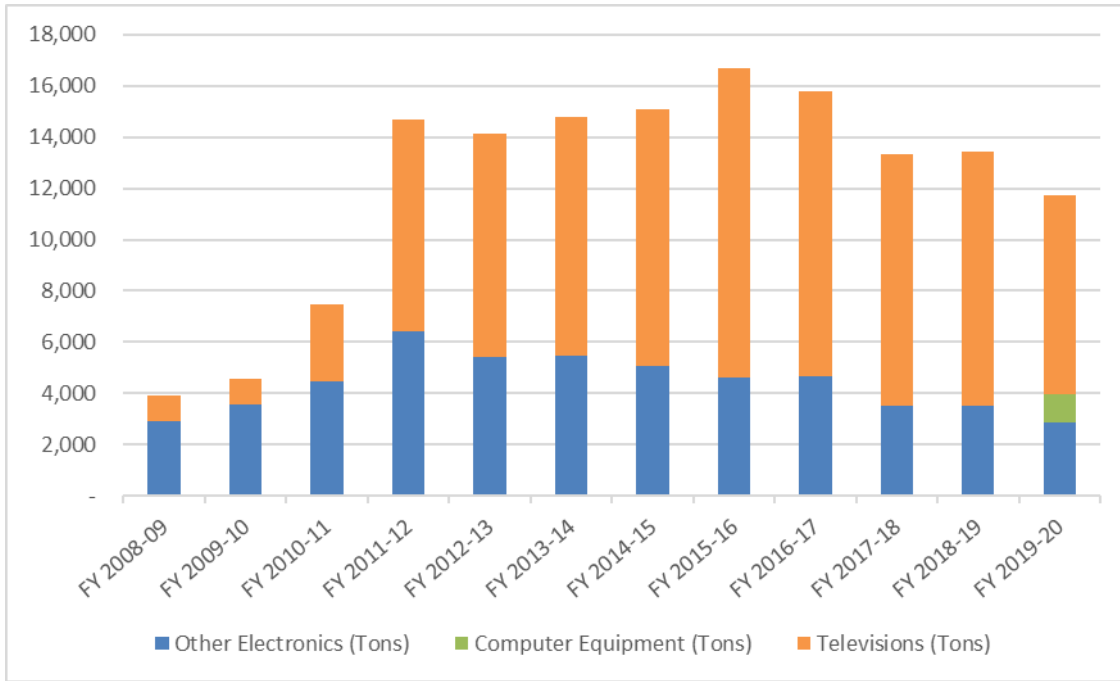
As indicated above, the most common strategy used to collect electronics is to accept them at staffed recycling sites or convenience centers. During FY 2019-20, 116 communities operated a combined 434 individual recycling sites statewide for electronics collection.

Data on the amount of material collected by public electronics recycling efforts measures the collection of televisions, computer equipment and other electronics, including printers, scanners, cell phones, stereos, video players and other low-grade electronic devices. Local governments were asked for the first time in FY 2019-20 to report computer equipment separately. In previous years, computer equipment has been combined with other electronics. The combined total amount of electronics recovered by local governments during FY 2019-20 decreased by 12.7 percent from FY 2018-19.

Approximately 75 percent of communities reporting electronics tonnage had a decrease in the amount of electronics collected as compared to the last fiscal year. Although this decrease follows a general trend of declining electronics recycling tonnage since FY 2015-16, another contributing factor could be impacts from the COVID-19 pandemic, which resulted in many local governments suspending special collection services or limiting operational hours during the fourth quarter of FY 2019-20.

Figure V—14 below examines public electronics recycling efforts since FY 2008-09 and shows the relative amounts of televisions and other electronics recovered each year, with computer equipment broken out separately from other electronics beginning in FY 2019-20.

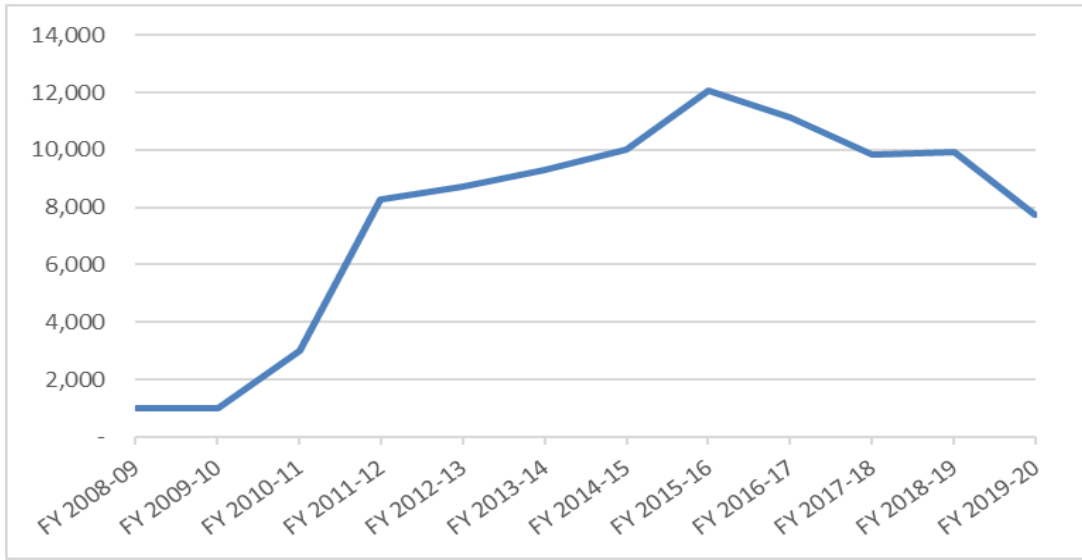
Figure V-14. Public Electronics Recovery FY 2008-09 to FY 2019-20



The collection of computer equipment and other electronics, which was combined in previous years, increased 13 percent from 3,531 tons last year to 3,993 tons in FY 2019-20. Data from FY 2019-20 shows a 22 percent decrease in the amount of televisions collected, from 9,913 tons last year to 7,743 tons this year. Television recycling has been tracked separately since FY 2008-09. Each year from 2008-09 through 2015-16, televisions constituted a proportionally larger amount of the total electronics collected and managed by public programs. Since FY 2015-16, the proportion of televisions remained relatively steady between 70 to 74 percent of total electronics recovery through FY 2018-19. In FY 2019-20, that proportion declined to 66 percent of total electronics recovery. It is likely that FY 2015-16 marked the peak in recycling of Cathode Ray Tube (CRT) televisions in North Carolina. Compared to more modern Flat Panel Display (FPD) televisions, CRT televisions are substantially heavier and more difficult to handle for public recycling programs.

Figure V—15 below examines local government collection of televisions for recycling since measurement began.

Figure V-15. Local Government Television Recycling Collection (Tons)



9. Types of Public Recycling Efforts

Public recycling programs employ different strategies to recover a range of materials, including the operation of curbside recycling programs, drop-off recycling programs and other recycling programs that collect traditional recyclable materials from parks, schools, businesses and multi-family properties. Public recycling programs also manage special wastes to divert potentially toxic materials from disposal. In addition, public recycling programs also offer services that target specific waste streams such as construction and demolition debris, scrap metal, yard waste and other organic materials such as food waste and oyster shells. Finally, North Carolina counties are statutorily responsible for providing services to collect and manage white goods and scrap tires, though in some cases these services may also be operated by municipalities on behalf of a county.

In addition to providing the types of services listed above, local governments can also implement policies and employ strategies that encourage or facilitate private sector recycling activities without necessitating that public recycling programs directly or contractually provide a recycling service. Examples of these strategies include local disposal bans on materials, such as corrugated cardboard, mandatory recycling ordinances and licensed hauler systems where service providers are required to offer recycling collection as a condition of doing business in a jurisdiction. These types of strategies induce or encourage the growth of private sector recovery activities and infrastructure. In FY 2019-20, local governments reported the recycling of 14,857 tons of recyclables through these types of strategies.

10. Public Curbside Recycling Programs in North Carolina

Curbside recycling programs are facing challenges from increased processing and contamination charges from recycling processors following the transition to domestic recycling markets and cost models. Pandemic-related financial pressures on local governments and increased volumes of residential garbage generated during quarantine may have placed additional stress on curbside recycling programs during the fourth quarter of FY 2019-20.

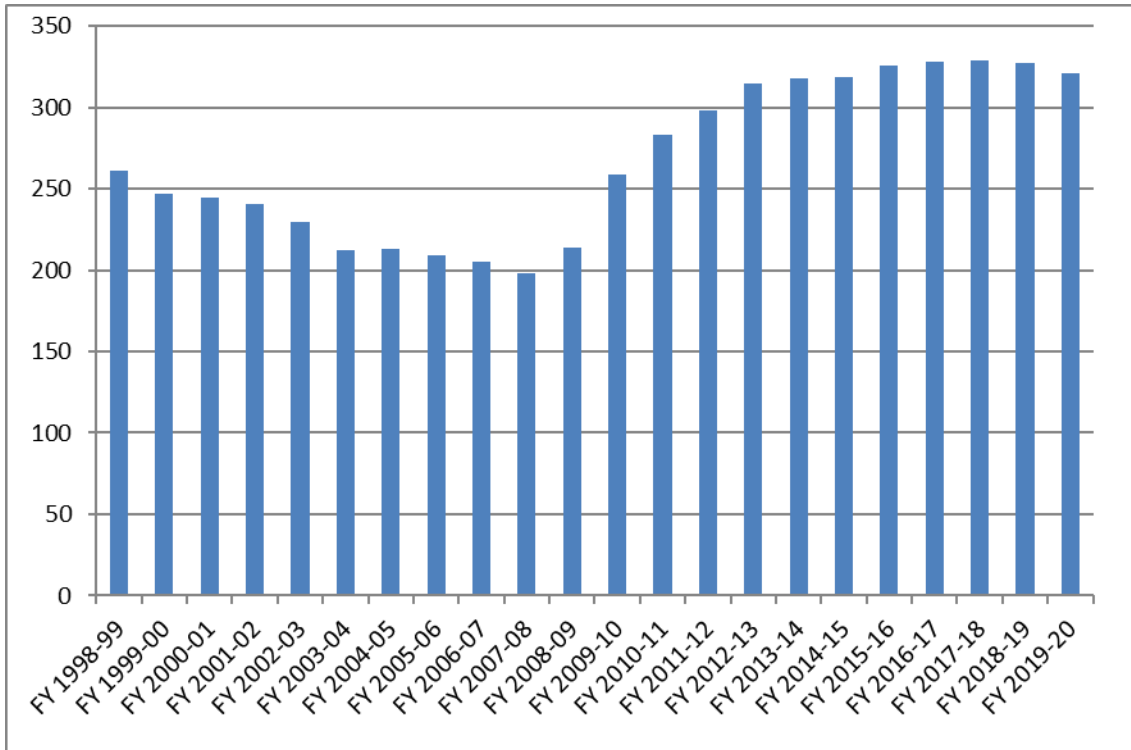
The number of publicly operated curbside recycling programs in North Carolina decreased during FY 2019-20. Six local governments ended curbside programs while one, the Town of McAdenville, reinstated its curbside recycling program after securing a market for processing its commingled recyclables. Additionally, one community, Dare County, mistakenly reported a curbside recycling program in FY 2018-19. This inconsistency was corrected in the FY 2019-20 data. This brings the total number of local government curbside recycling programs to 321 as shown in Figure V—16 below.

The small municipalities of China Grove, Landis, Ranlo, Sparta and Stedman ended their curbside recycling programs. China Grove served 1,865 households and canceled its curbside program to avoid a proposed fee increase from its contracted hauler. Landis and Ranlo served 1,500 and 1,600 households, respectively. Sparta served 750 households before suspending its curbside program after difficulty securing markets for its recyclables. Stedman canceled its program in response to contamination fees from its recycling processor, and previously served approximately 540 households. Without a curbside recycling program, residents must take recyclables to a drop-off collection site or independently subscribe for recycling collection service with a private company, if available in their area. The state's Recycling Program continues to work with these municipalities to identify recycling solutions. Cleveland County suspended its curbside franchise program with Republic Services that served 875 households; however, it continues to provide recycling services to residents at its drop-off recycling sites.

In addition to the six curbside recycling programs described above, 10 other municipalities (Bessemer City, Edenton, Gastonia, Kings Mountain, Lumberton, Nags Head, Plymouth, Rockwell, Shelby and Trinity) suspended their curbside recycling programs after operating for most or part of FY 2019-20. These curbside programs will be counted as discontinued if these governments do not reinstate their programs during FY 2020-21.

Despite the issues described above, curbside recycling continues to be the most popular way for citizens to access public recycling services in North Carolina. Through the 321 active programs, it is estimated that 2.195 million North Carolina households have access to publicly operated curbside recycling services. Due to a reporting error, the household curbside access reported in FY 2018-19 was reported as a 0.7 percent decrease over the prior year, which was corrected to a two percent increase. Household access to curbside recycling decreased by 0.4 percent in FY 2019-20. Excluding yard waste, just under half of all public recycling tonnage, or 46.8 percent, was collected by curbside recycling programs in FY 2019-20.

Figure V-16. Local Government Curbside Recycling Programs FY 1998-99 – FY 2019-20



11. Special Waste Management

Many counties and municipalities in North Carolina offer their residents the opportunity to recycle a wide range of additional materials beyond the traditional paper, bottles and cans commonly collected in curbside and drop-off programs. These ‘special wastes’ include automotive-related materials such as oil, oil filters and lead acid batteries as well as other ubiquitous household items such as cleaning fluids, dry cell batteries and fluorescent lamps as shown in Table V—9 below.

Recycling services for special wastes are typically provided at staffed collection locations such as county solid waste convenience centers or municipal public works departments. Some communities only collect special wastes at temporary HHW collection events or programs, while others collect special wastes year-round at permanent HHW collection sites.

Special waste tonnages can be affected by a range of factors, including a program’s implementation or discontinuance, scheduling of a special waste removal in relation to market price and changes in local record-keeping and reporting. The scrap or reclamation value of a particular special waste can also impact its collection rate. For example, when the scrap value of lead is down, communities generally collect more lead acid batteries; whereas, when the scrap value of lead is high, residents are more likely to bring used lead acid batteries to private scrap yards where the batteries can be sold.

Two types of HHW programs are operated by local governments: temporary and permanent. Temporary HHW programs, also known as one-day events, are designed to collect HHW at a

temporary location approved to be used for a single specific date or specified date range if in relation to disaster debris cleanup. Permanent HHW programs are for the collection of materials year-round at a facility permitted by the Division of Waste Management. Some local governments accept materials from Very Small Quantity Generators (VSQGs), or businesses that generate small amounts of HHW and are not required to report to the Solid Waste Management section. Six local governments collected HHW from VSQGs in FY 2019-20, totaling 13.13 tons of material. Tonnage from VSQGs is included in the Total Household Hazardous Wastes line item in Table V—9 below for the first time in FY 2019-20; this data was not included in years prior. Information about HHW collection programs is also available in the Household Hazardous Waste [section](#) above.

In FY 2019-20, local governments were asked to report only the total amount of combined materials collected from HHW programs to simplify the reporting process, and therefore no longer report data on the individual amounts of used motor oil, used oil filters, antifreeze, lead acid batteries, dry cell batteries, and lights containing mercury collected through HHW programs. The individual amounts of these materials continue to be reported by local government special waste collection programs.

Due in part to this change in reporting requirements, the number of local government programs collecting used motor oil, oil filters, antifreeze, lead acid batteries, dry cell batteries, and lights containing mercury decreased. The amount of used motor oil and lead acid batteries collected increased in FY 2019-20 despite no longer separately tracking the amounts of these materials collected by HHW programs. The collection of oil filters and antifreeze decreased, and the collection of dry cell batteries and lights containing mercury decreased substantially in part due to no longer reporting the collection of these amounts from HHW programs.

The collection of paint, pesticide containers, pesticides, propane tanks, used cooking oil, other special wastes, and the total amount of HHW was unaffected by this change in reporting requirements. The collection of paint and propane tanks increased, and the collection of pesticide containers, pesticides, used cooking oil, and overall HHW decreased from FY 2018-19. A handful of local governments also continued to collect other special wastes such as leftover pharmaceuticals and other universal wastes.

The overall number of jurisdictions offering temporary HHW collection events declined in FY 2019-20, in part because of cancelled in-person events from COVID-19. The number of permanent HHW programs increased. The overall amount of materials reported as collected by HHW programs decreased by 18 percent in FY 2019-20. The overall amount of special wastes diverted through local government programs, including HHW programs, decreased by 7 percent from FY 2018-19.

Table V-9. Local Government Special Waste Management, FY 2015-16 to FY 2019-20

	FY 2015-16	FY 2016-17	FY 2017-18	FY 2018-19	FY 2019-20
Used Motor Oil					
Number of programs	128	127	129	127	120
Gallons collected	796,050	819,200	917,492	826,531	836,174
Oil Filters					
Number of programs	107	102	104	104	93
Tons collected	152.55	159.53	175.24	155.99	145.09
Antifreeze					
Number of programs	74	82	78	77	69
Gallons collected	39,412	48,089	27,793	39,314	31,524
Lead Acid Batteries					
Number of programs	91	92	93	88	84
Tons collected	349.51	340.13	348.63	392.63	431.71
Dry Cell Batteries					
Number of programs	45	62	60	51	36
Tons collected	90.28	80.83	77.24	96.31	37.92
Paint					
Number of exchange programs	15	14	14	13	13
Number of programs	16	15	16	19	16
Total tons collected separate from HHW	161.4	230.18	345.31	565.96	800.17
Pesticide Containers					
Number of programs	58	58	59	54	50
Tons collected	109.52	115.25	160.88	119.13	106.97
Pesticides					
Number of programs	19	16	18	19	12
Tons collected	18.24	14.58	10.26	35.53	32.25
Lights Containing Mercury					
Number of programs	59	76	81	81	63
Tons collected	98.56	111.10	91.39	123.08	54.03
Propane Tanks					
Number of programs	41	40	37	37	31
Tons collected	136.84	72.35	106.71	42.59	105.80
Other Special Wastes					
Number of programs	11	11	13	10	13
Tons collected	9.01	3.26	9.76	11.92	10.82
Used Cooking Oil					
Number of programs	77	75	74	71	70
Tons collected	197.72	209.12	310.10	440.26	329.74
Total Household Hazardous Wastes					
Number of temporary programs	43	38	36	42	29

Number of permanent programs	18	18	19	19	23
Temporary and permanent program tons collected*	3,358.89	4,169.40	4,388.90	4,764.41	3,907.41
Total Special Wastes					
HHW programs and other special waste tons recovered	7,390.76	8,238.89	9,009.50	9,399.77	8,719.57

*Total Household Hazardous Wastes tonnage in FY 2019-20 includes material from Very Small Quantity Generators (VSQGs). VSQG tonnage is not included in FY2015-16 through FY2018-19.

Conversions: oil, 1 gal = 7.4 lbs; antifreeze, 1 gal = 8.42 lbs; lead acid battery, 1 battery = 35.9 lbs; paint, 1 gal = 11.5 lbs; propane tank = 18 lbs; 1 gallon of used cooking oil = 7.5 lbs; 1-barrel oil filters = 265 lbs; 1 pesticide container (empty) = 1.33 lbs; fluorescent/mercury bulb = 0.5 lbs/4 feet or multiply total number by 0.75.

12. Yard Waste Management

The overall amount of yard waste managed by local programs in FY 2019-20 decreased by approximately 10.2 percent from FY 2018-19, reflecting a year where there were no major storm events. Another explanation for the decrease could be the COVID-19 pandemic, which caused many local governments to briefly suspend their collection of yard waste during the fourth quarter of FY 2019-20. Of the 938,188 tons managed by municipalities and counties during FY 2019-20, 793,164 tons of yard waste were diverted from disposal in four main ways: delivery of materials like leaves to gardeners and farmers (end-users); processing by local government mulching and composting operations; mulching and composting of locally collected materials at private facilities; and sale of yard waste materials to boiler fuel and other energy markets. Table V—10 below examines the use of these strategies in FY 2019-20 and compares that to FY 2018-19.

A portion of locally managed yard waste is disposed of in LCID landfills, which is allowed under the disposal ban. However, as in past years, not all of the material delivered to LCID facilities may actually be disposed. Some of it may be converted by LCID operators to mulch, compost or biomass fuels, probably undercounting actual total diversion.

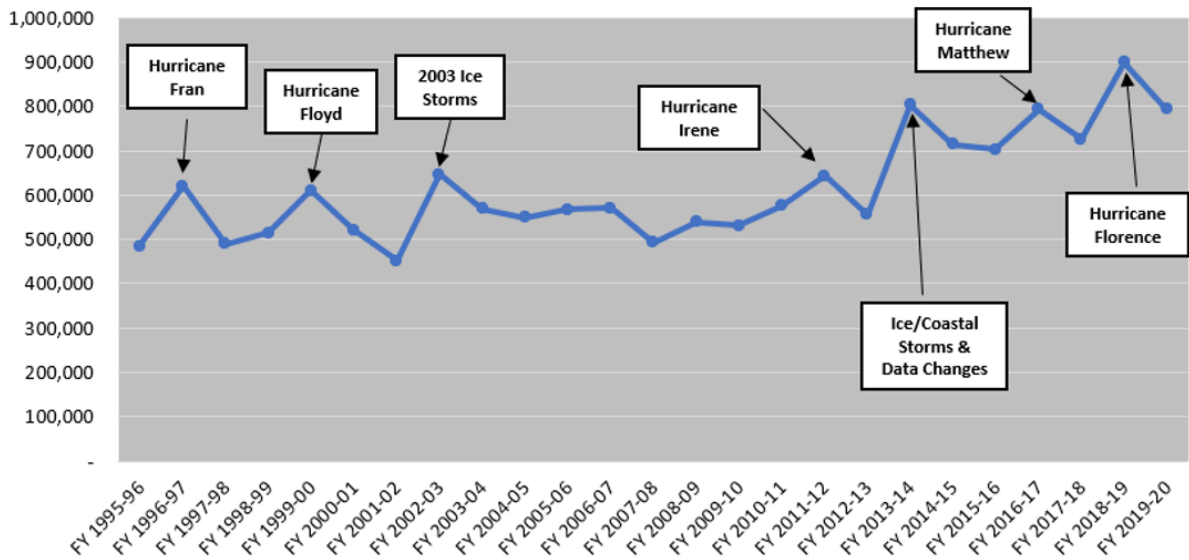
Table V-10. Local Government Yard Waste Management FY2018-19 and FY2019-20

Destination of Materials	FY 2018-19 Tons Managed	FY 2019-20 Tons Managed
End Users (direct delivery)	74,082	34,456
Local Mulch/Compost Facility	652,280	576,839
Local Government Yard Waste Diverted to Private Mulch and Compost Facilities	116,846	127,450
Wood/Yard Waste Fuel Markets	56,588	53,420
TOTAL DISPOSAL DIVERSION*	899,796	793,164
LCID Landfill*	144,827	145,023
YARD WASTE TOTALS	1,044,623	938,188

* Yard waste tons delivered to LCID landfills are not included in diversion calculations.

The total amount of yard waste diverted from disposal since the implementation of state’s yard waste disposal ban in January 1993 is now at 15.4 million tons of material, which is equivalent to 24.8 million cubic yards of landfill space. This is shown in Figure V—17 below.

Figure V-17. Local Government Diversion of Yard Waste from Disposal FY 1995-96 to FY 2019-20



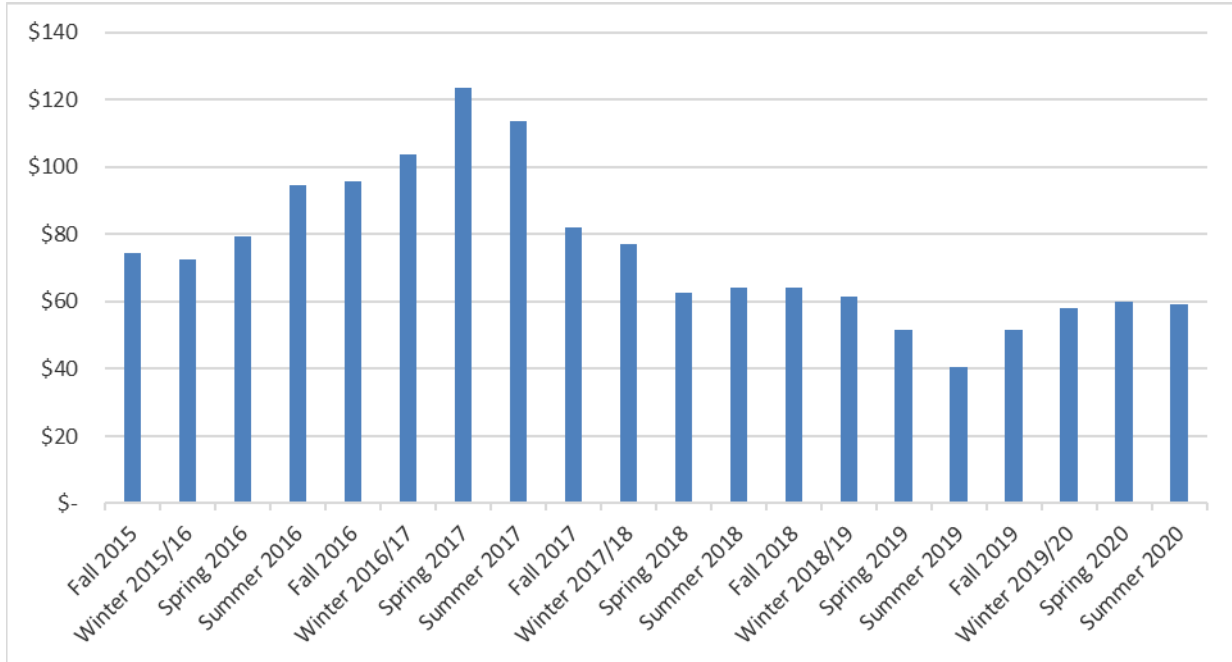
13. Recycling Markets and Prices

Recycling commodity prices improved during the first three quarters of FY 2019-20 and remained relatively steady in the fourth quarter. Fiber prices improved during the year with old corrugated cardboard increasing from \$43 to \$88 per ton and mixed paper increasing from \$1 to \$15 per ton, as shown in Figure V—18 and Table V—11 below. This trend was expected as the market has been adjusting increased volumes of fiber material staying in the United States following international recycling disruptions in 2018.

During 2018 and the beginning of 2019, the country was experiencing an abundance of paper products, causing the value to remain low. However, investments have been made to increase the use of recycled paper and cardboard at existing mills throughout the country, in addition to the construction of new mills that use recycled fiber. These investments and facility upgrades have improved the market and pricing for recycled fiber. Meanwhile, many recyclers have made their own investments to produce cleaner streams of recycled paper, bringing higher revenues for the material.

Figure V—18 shows a five-year history of the quarterly blended value, or weighted average price, of a ton of single-stream material at MRFs.

Figure V-18. Five-year MRF Blended Material Values



Throughout FY 2019-20, the blended value incrementally increased during the first three quarters due to generally improving market prices for cardboard and HDPE, as shown in Table V—11 below. The value of PET declined during the course of the year while values for aluminum, mixed glass and mixed paper remained relatively steady until the last quarter when mixed paper increased to \$15 per ton. Contamination in the recycling stream continues to be a challenge for MRFs.

To meet the expectations of domestic markets and the stricter standards of international markets, these facilities have added labor and slowed production lines to remove contaminants and produce higher quality outgoing commodity bales. These adjustments have resulted in increased per-ton processing costs. Coupled with depressed commodity values, MRFs have had to shift costs to customers, including local governments.

The MRF blended values shown in Figure V—18 above do not account for the added costs for MRFs to increase labor, slow operations, remove contaminants from the recycling stream and pay tipping fees for the disposal of contaminants at the landfill.

Table V-11. Recycling Market Prices Received by Major N.C. Processors, FY 2019-20

<i>Material</i>	<i>Summer 2019</i>	<i>Fall 2019</i>	<i>Winter 2019-20</i>	<i>Spring 2020</i>	<i>Summer 2020</i>
Aluminum Cans, lbs.	\$0.53	\$0.48	\$0.49	\$0.41	\$0.43
Steel Cans, gross tons	\$91	\$49	\$99	\$42	\$45
PET, lbs.	\$0.14	\$0.09	\$0.10	\$0.11	\$0.08
HDPE Natural, lbs.	\$0.21	\$0.42	\$0.62	\$0.39	\$0.42
HDPE Colored, lbs.	\$0.12	\$0.13	\$0.15	\$0.05	\$0.05
Newsprint, ton	\$37	\$60	\$33	\$35	\$40
Corrugated, ton	\$43	\$51	\$45	\$102	\$88
Mixed paper, ton	\$1	\$1	-\$1	-\$3	\$15
Mixed glass, ton	-\$22	-\$22	-\$23	-\$16	-\$22

Figure V—19 below shows the history of paper pricing throughout the past 20 years, demonstrating the fluctuating aspects of commodity markets. The value of cardboard improved in FY 2019-20 and the value of mixed paper remained low for most of the year until an uptick in the fourth quarter.

Figure V-19. Twenty-year Market Prices Received for Fiber Materials by Major North Carolina Processors

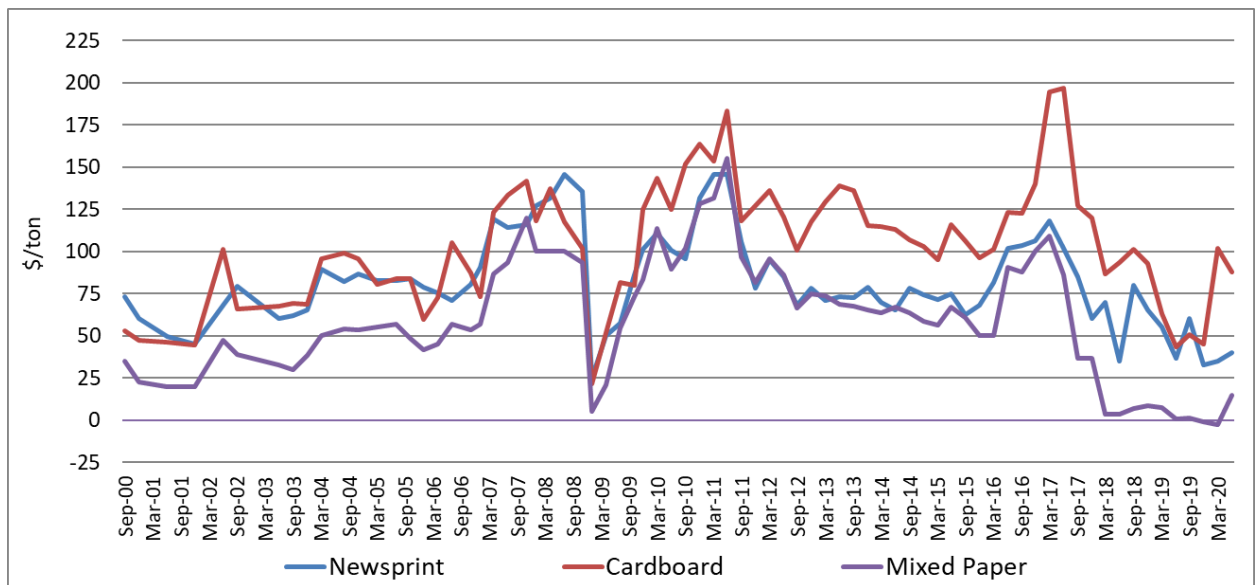
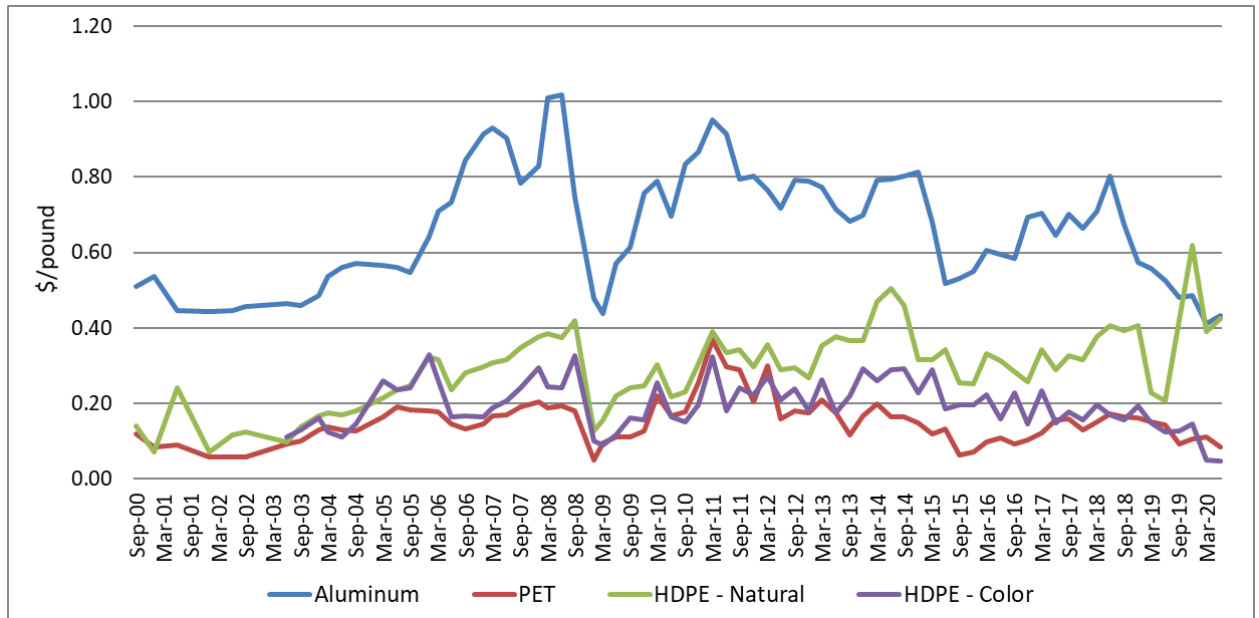


Figure V—20 shows 20-year pricing for three key container materials: aluminum, PET and HDPE. It shows similar volatility for these commodities with aluminum, PET and colored HDPE fluctuating throughout the last decade and declining over the course of FY 2019-20 while natural HDPE increased in value, hitting a record high in the second quarter.

Figure V-20. Twenty-year Prices Paid to North Carolina MRFs for Select Container Material



14. Recycling Market Developments in FY 2019-20

North Carolina’s private sector recycling economy continued its strong momentum during FY 2019-20. The state welcomed a new recycling business, Aircraft Solutions USA, to the Global TransPark in Kinston. The company specializes in decommissioning and recycling commercial and military aircraft and expects to create 475 new jobs. Other notable developments include important upgrades at a handful of the state’s MRFs. Republic Services in Greensboro completely modernized its 20-year-old MRF with new equipment to process higher volumes of recyclables more effectively and efficiently. North Davidson Garbage Service, which was forced to shut down in FY 2018-19 due to a devastating fire, successfully rebuilt the MRF and reopened in October of 2019. North Davidson Garbage Service was able to use grant funds from the state’s new Regional Recycling Infrastructure Grant program to purchase a metering bin as part of the rebuild, facilitating an even infeed of material to produce higher quality end products and free up time for the loader operator. Grant funds from the state also helped American Recycling in western North Carolina purchase a new baler and an optical sorter to establish a plastics-specific sorting line at the MRF. Additional grant supported MRF investments are ongoing with many upgrades expected to be completed in FY 2020-21, including a more than \$10 million investment for a new MRF in the Raleigh area to replace an aging facility.

In addition to the MRF upgrade projects mentioned above, North Carolina’s recycling grant programs continued to be a key market development tool, helping to spur other private recycling infrastructure expansions in the state in FY 2019-20. The state’s longstanding Recycling Business Development Grant (RBDG) program prioritized projects that continue to build more domestic markets for materials affected by China’s import ban (mixed paper, #3-7 plastics, bulky rigid plastics, agricultural plastics). As a result, nine of the 20 grants awarded in calendar year 2020 qualified as priority projects and will expand recycling markets for target

materials. One project will help a manufacturer of paper products purchase a detrasher and trommel system to separate debris from recyclable materials and use more recycled content. The other eight priority projects will support equipment and infrastructure purchases to increase the quantities and types of recyclable plastic the companies are able to process, including PVC, agricultural plastics, styrofoam, plastic film, and mixed plastics from electronics and other industrial sources.

In another effort to strengthen recycling markets and build connections, the North Carolina recycling program held the state's first Recycling Markets Development Roundtable in November 2019, partnering with pharmaceutical manufacturer, Grifols, to host the half-day event. With national attention on ocean plastics and climate change, manufacturers are increasingly prioritizing sustainability and recyclability. The roundtable allowed manufacturers to connect directly with recyclers to identify intersecting goals that could foster more collaboration. For example, Coca-Cola and PepsiCo discussed corporate goals to use more recycled PET in drink bottles at the event. Success will require working with recyclers like Republic Services, Sonoco Recycling and Clear Path Recycling who were all in attendance. Other productive partnerships were identified as Envision Plastics described the process to clean, color-sort and prepare HDPE plastics for remanufacturing by companies in the room like Unilever, Burt's Bees and POLYWOOD. The event concluded with 25 attendees signing a pledge to work together to collect more quality recyclables, use more recycled content in new products and packaging, and support a more sustainable circular economy that creates jobs and builds supply chain resilience in North Carolina.

As referenced throughout the chapter, the COVID-19 pandemic created a unique set of challenges that set in for local governments in the last quarter of FY 2019-20. With more residents staying at home, volumes of trash and recycling shifted from commercial buildings to residences. Local governments and contracted haulers began to have more volumes to collect at drop-off sites and at the curb all, while attempting to adjust operations to avoid direct handling of materials and limit the number of collection staff sharing vehicles. In addition, local government budgets were beginning to be strained with lower tax revenues amid the new task of managing the pandemic. With the understanding that operational changes may be needed to sustain recycling programs, the state announced a special limited grant opportunity at the end of FY 2019-20 called the COVID-19 Relief Grant. Funds were made available to local governments or private companies to purchase equipment and/or resources to support residential recycling programs that were impacted by the COVID-19 pandemic. The grant was announced in June of 2020, and the first successful grants were awarded in FY 2020-21.

E. Scrap Tire Management Program

1. Scrap Tire Management

Scrap tires were banned from disposal in landfills by G.S. 130A-309.10 in 1990. The Solid Waste Section administers the Scrap Tire Management Program and manages the Scrap Tire Disposal Account. This account was created by the 1993 General Assembly. Its purpose is to provide each county with funds for the disposal of scrap tires at no direct cost to residents and businesses. To fund this statute, the General Assembly imposed a 1 percent tax on the sale of new large tires (bus, tractor trailer and construction equipment tires) and a 2 percent tax on the sale of new small tires (automobile tires). Table V—12 shows the revenue and distribution of the taxes FY 2019-20.

Table V-12. Distributions of Scrap Tire Tax Revenue

Net Tax Collections by the N.C. Department of Revenue	\$21,374,983.38
Dept. of Revenue Cost of Collecting	\$368,711.71
Amount distributed to counties (70%)	\$14,704,390.16
Amount distributed to the General Fund (30%)	\$6,301,881.51

The money is used to provide additional funding to counties for the cleanup of illegal tire dumps and for county-incurred deficits in their scrap tire management programs. Scrap tire legislation requires the Division of Waste Management to consider county efforts to avoid free disposal of out-of-state tires and other ineligible tires and county program efficiency in using allocated funds when making decisions about grant awards. Table V—13 below provides an overview of the Scrap Tire Management Account.

Table V-13. Scrap Tire Management Account

Balance of Funds as of July 1, 2019		\$257,907.82
Cost Overrun Grants to Counties July 2020	[\$233,000.00]	
Cost Overrun Grants to Counties Jan 2020	[\$205,099.11]	-
Clean Up Grants to Counties (Table 16)	[\$19,569.66]	-
Total Debits		[\$457,668.77]
Transfer from General Fund	\$420,000.00	
Total Credits	-	\$420,000
Ending Balance June 30, 2020	-	\$220,239.09

2. County Tire Disposal

Ninety-eight county programs, including one regional program (the Coastal Regional Solid Waste Management Authority, which serves Carteret, Craven and Pamlico Counties), reported that they collected 147,335.11 tons of scrap tires in North Carolina.

Counties reported spending a total \$14,131,186.78 for scrap tire management and disposal. Of the total spent, \$13,520,896.61 was for direct disposal costs and \$610,290.17 was for other related program costs. North Carolina processors report that county contracts typically charge \$89 per ton, including transportation and trailer rental costs. Counties far from processing facilities may pay as much as \$130 per ton.

3. Tire Recycling

In FY 2019-2020, North Carolina tire processors reported they received 262,282.12 tons of scrap tires from North Carolina counties and 60,286.88 tons of tires from other states. It is important to note that many tire sellers bypass county tire collection sites and have tires taken directly to processors. Reuse or disposal is shown in Table V—14 and Figure V—21 below. Scrap Tire Cost Overruns are summarized in [Table V—15](#) and [Table V—16](#) below. Nuisance Tire Sites Clean-Up Costs in five counties are summarized in [Table V—17](#) below.

Table V-14. Final Disposal/Recycling of Tires (tons)

Tires disposed (landfill)	62,126.56
Tires used as fuel	134,024.94
Tires used as crumb rubber	27,991.05
Tires re-used or re-capped	8162.43
Tires used in civil engineering	0
Tires used for other purposes	12,467.08

Figure V-21. Final Disposal of Scrap Tires in NC

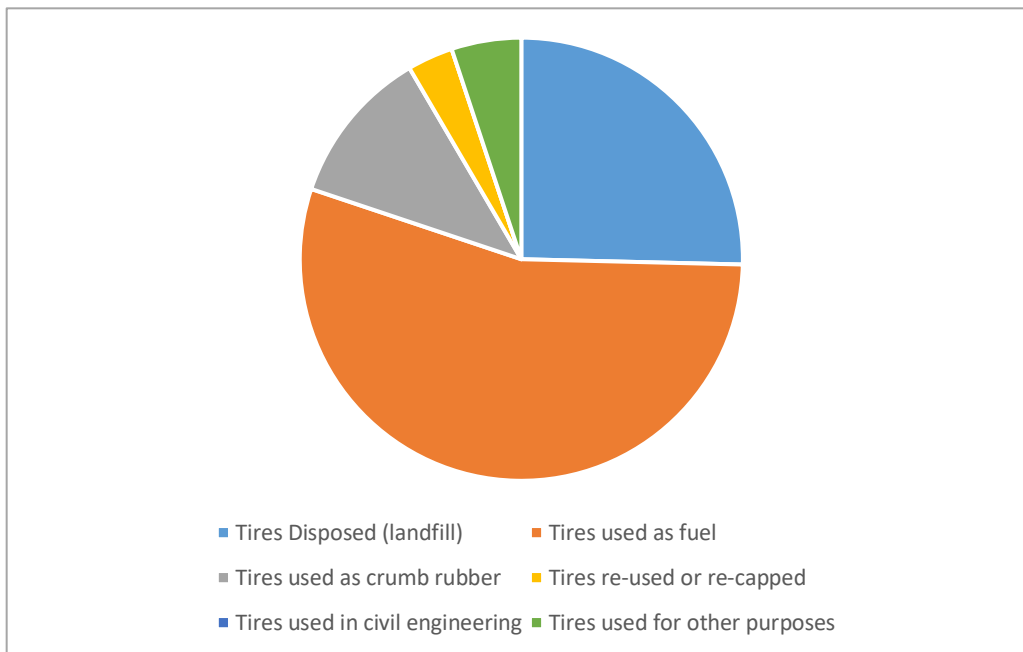


Table V-15. Scrap Tire Cost Over-Run October 2018-March 2019 Grants Awarded July 2019

County	Requested Amount	Tax Distributions	Awarded Amount
Alleghany	\$6,000	\$7,638.27	\$1,200.00
Ashe	\$20,000	\$18,461.07	\$4,000.00
Brunswick	\$6,000	\$91,685.39	\$1,200.00
Catawba	\$40,000	\$105,982.93	\$10,800.00
Cherokee	\$4,000	\$19,577.18	\$800.00
Columbus	\$40,000	\$37,732.62	\$10,800.00
Currituck	\$8,000	\$18,122.01	\$1,600.00
Davie	\$1,000	\$28,739.48	\$200.00
Duplin	\$10,000	\$39,971.54	\$2,000.00
Edgecombe	\$10,000	\$35,258.32	\$2,000.00
Graham	\$7,000	\$5,808.63	\$1,400.00
Halifax	\$30,000	\$34,474.56	\$6,000.00
Haywood	\$30,000	\$42,022.56	\$6,000.00
Henderson	\$1,000	\$78,146.20	\$200.00
Hertford	\$30,000	\$16,111.80	\$6,000.00
Iredell	\$20,000	\$122,522.76	\$4,400.00
Jackson	\$3,000	\$29,303.24	\$600.00
Lenoir	\$45,000	\$38,021.53	\$11,250.00
Macon	\$15,000	\$24,141.95	\$3,000.00
McDowell	\$20,000	\$31,011.18	\$4,000.00
Mecklenburg	\$140,000	\$727,816.24	\$56,000.00
Mitchell	\$15,000	\$10,180.13	\$3,000.00
Montgomery	\$5,000	\$18,471.10	\$1,000.00
Pasquotank	\$25,000	\$26,608.92	\$5,000.00
Pitt	\$10,000	\$119,328.83	\$2,200.00
Rockingham	\$30,000	\$61,353.64	\$6,000.00
Rutherford	\$15,000	\$45,756.76	\$3,000.00
Surry	\$15,000	\$48,972.71	\$3,000.00
Vance	\$35,000	\$30,603.92	\$8,750.00
Wake	\$130,000	\$715,676.74	\$52,000.00
Washington	\$20,000	\$7,947.13	\$4,000.00
Wilkes	\$25,000	\$46,753.19	\$5,000.00
Wilson	\$30,000	\$50,802.06	\$6,600.00

**Table V-16. County Scrap Tire Cost Over-Run April 2019- September 2019 Grants
Awarded January 2020**

County	Requested Amount	Tax Distributions	Awarded Amount
Ashe	\$20,000.00	\$20,645.29	\$1,374.71
Beaufort	\$35,000.00	\$35,632.31	\$2,986.76
Brunswick	\$25,000.00	\$100,978.48	\$1,714.71
Catawba	\$110,000.00	\$118,512.22	\$21,454.01
Cherokee	\$4,000.00	\$21,844.56	\$286.71
Chowan	\$45,000.00	\$10,659.80	\$3,836.76
Edgecombe	\$8,000.00	\$39,717.08	\$558.71
Forsyth	\$50,000.00	\$281,380.49	\$6,846.53
Gates	\$5,000.00	\$9,055.93	\$354.71
Graham	\$6,000.00	\$6,545.30	\$422.71
Guilford	\$50,000.00	\$398,602.19	\$6,617.68
Haywood	\$45,000.00	\$47,013.67	\$3,836.76
Henderson	\$15,000.00	\$87,246.08	\$1,034.71
Iredell	\$2,000.00	\$133,198.02	\$153.14
Lenoir	\$40,000.00	\$42,838.50	\$3,411.76
Macon	\$20,000.00	\$26,904.23	\$1,374.71
Martin	\$4,000.00	\$17,502.81	\$286.71
McDowell	\$1,000.00	\$34,721.60	\$82.71
Mecklenburg	\$240,000.00	\$811,625.53	\$46,936.91
Mitchell	\$20,000.00	\$11,429.85	\$1,374.71
Nash	\$7,000.00	\$71,430.60	\$490.71
Onslow	\$25,000.00	\$148,413.20	\$1,748.42
Pasquotank	\$35,000.00	\$29,874.40	\$2,986.76
Perquimans	\$3,000.00	\$10,257.26	\$218.71
Pitt	\$15,000.00	\$133,734.82	\$1,054.82
Rockingham	\$35,000.00	\$68,750.93	\$1,804.61
Rutherford	\$20,000.00	\$51,280.11	\$1,374.71
Scotland	\$15,000.00	\$26,837.85	\$1,034.71
Surry	\$35,000.00	\$54,905.85	\$2,986.76
Tyrrell	\$1,000.00	\$3,214.55	\$82.71
Vance	\$45,000.00	\$34,107.44	\$3,836.76
Wake	\$365,000.00	\$796,435.27	\$70,961.91
Washington	\$35,000.00	\$9,180.80	\$2,986.76
Wilkes	\$30,000.00	\$52,442.02	\$2,054.71
Wilson	\$65,000.00	\$61,388.73	\$4,434.71
Yadkin	\$30,000.00	\$28,633.20	\$2,095.22

Table V-17. Nuisance Tire Sites Clean-Ups in Five Counties

<i>County</i>	<i>Amount</i>	<i>Date Requested</i>	<i>Date Paid</i>
Chatham	\$744.48	7/16/2019	7/31/2019
Edgecombe	\$9,296.00	9/10/2019	9/30/2019
Chatham	\$62.75	12/17/2019	12/31/2019
Edgecombe	\$9,296.00	4/29/2020	5/1/2010
Chatham	\$170.43	4/29/2020	5/1/2010
Total	\$19,569.66		

F. White Goods Management

1. White Goods Tax Collection and Distributions

White goods are defined in G.S. 130A-290 as: "refrigerators, ranges, water heaters, freezers, unit air conditioners, washing machines, dishwashers, clothes dryers and other similar domestic and commercial large appliances." In 1993, the North Carolina General Assembly passed a white goods management law because white goods were difficult to dispose of and contained greenhouse gasses particularly chlorofluorocarbon refrigerants (CFCs). To fund this statute, the General Assembly imposed a \$3 tax on new white goods.

Counties are mandated to manage white goods by providing at least one disposal site, at no cost to residents, and arrange for the removal of CFCs. Much of the white goods tax revenue is distributed to county governments for use in administering their programs as shown in Table V—18 and Table V—19 below.

Table V-18. White Goods Tax Collection/Distributions

Net Tax Collections by the Department of Revenue	\$6,682,919.74
Department of Revenue Cost of Collecting	[\$323,458.44]
Total Revenue Available for Distribution	\$6,359,461.30
72% of Revenue - Available for Distributions to Counties	\$4,578,812.24
Funds Forfeited from ineligible counties (Sent to the General Fund)	[\$1,575,887.16]
Total Distributed to Counties	\$3,002,925.08
Funds Forfeited from ineligible counties (Sent to the General Fund)	\$1,575,887.24
28% of Revenue - Sent to the General Fund	\$1,780,649.16
Total Sent to the General Fund	\$3,356,536.32

Table V-19. Counties Ineligible to Receive Tax Proceed Distributions

<i>August 15, 2019 Distribution Period</i>		<i>November 15, 2019 Distribution Period</i>	
Alamance	Hoke	Anson	Hyde
Anson	Hyde	Bertie	Jones
Bertie	Jones	Burke	Lenoir
Burke	Lenoir	Cabarrus	Madison
Cabarrus	Madison	Caswell	Martin
Caswell	Martin	Cherokee	Mecklenburg
Cherokee	Mecklenburg	Chowan	Montgomery
Chowan	Montgomery	Dare	Northampton
Dare	Northampton	Duplin	Pasquotank
Duplin	Pasquotank	Forsyth	Pender
Forsyth	Pender	Gates	Perquimans
Gates	Perquimans	Greene	Randolph
Greene	Randolph	Guilford	Robeson
Guilford	Robeson	Halifax	Sampson
Halifax	Sampson	Harnett	Surry
Harnett	Scotland	Henderson	Transylvania
Henderson	Surry	Hertford	
Hertford	Transylvania	Hoke	

<i>February 15, 2020 Distribution Period</i>		<i>May 15, 2020 Distribution Period</i>	
Anson	Madison	Anson	Jones
Bertie	Martin	Bertie	Lenoir
Burke	Mecklenburg	Burke	Madison
Cabarrus	Montgomery	Cabarrus	Martin
Caswell	Northampton	Caswell	Montgomery
Cherokee	Pasquotank	Cherokee	Northampton
Chowan	Pender	Chowan	Onslow
Dare	Perquimans	Craven	Pasquotank
Forsyth	Randolph	Dare	Pender
Gates	Robeson	Duplin	Perquimans
Greene	Sampson	Durham	Randolph
Guilford	Surry	Edgecombe	Robeson
Halifax	Transylvania	Forsyth	Rowan
Harnett		Greene	Sampson
Henderson		Halifax	Scotland
Hertford		Harnett	Surry
Hoke		Haywood	Transylvania
Hyde		Henderson	Union
Jones		Hertford	Wilkes

Lenoir		Hoke	Yancey
		Hyde	

County governments with an undesignated ending balance exceeding 25 percent of the tax proceeds received during the preceding fiscal year and those counties that failed to submit reports demonstrating their eligibility were ineligible to receive tax proceeds. There were 30 such counties that were ineligible to receive the funds. The forfeited funds went to the North Carolina General Fund.

[Table V-19](#) above summarizes ineligible counties per distribution quarter. The county fund information is from the North Carolina Department of Revenue – White Goods Disposal Tax Distribution Reports issued in August and November 2019 as well as February and May 2020.

Prior to July 1, 2017, county governments could apply for grants from a White Goods Disposal Account for white goods program cost overruns, white goods cleanup activities, and white goods related capital improvements. The Disposal Account was repealed effective June 30, 2017.

G. Abandoned Manufactured Homes (AMH) Program

As established in G.S. 130A-309.111, the Division of Environmental Assistance and Customer Service (DEACS) operates a grant program that provides funding to North Carolina counties to facilitate the identification, deconstruction, recycling and disposal of abandoned manufactured homes which are deemed unfit, unsafe, and hazardous. The Abandoned Manufactured Homes (AMH) Grant Program Request for Proposals (RFP) was originally developed and made available to North Carolina counties in October 2009. Fiscal Year 2019-20 was the tenth year of grant program operation.

1. AMH Grants Awarded by Fiscal Year

Table V—20 shows the number of grants awarded during each of the 10 years of the program’s operation and funding allocated to those grants.

Table V-20. AMH Grants Awarded by Year

Fiscal Year	Number of AMH Grants Awarded	Grant Funds Allocated
FY 2009-10	10	\$385,000
FY 2010-11	3	\$105,000
FY 2011-12	4	\$150,000
FY 2012-13	3	\$117,500
FY 2013-14	4	\$80,000
FY 2014-15	3	\$74,500
FY 2015-16	6	\$69,000
FY 2016-17	4	\$35,500
FY 2017-18	5	\$49,000
FY 2018-19	0	0
FY 2019-20	8	\$100,000

During FY2018-19, DEACS transitioned the AMH grant program to a competitive cycle with an annual due date as opposed to the first-come, first-served model of previous years. Staff developed the new RFP during 2018 and early 2019, releasing it in October 2019. Therefore,

no grants were awarded during FY 2018-19. Eight AMH grant applications were received, as discussed briefly in last year’s fiscal report, and all were approved for state contracts by March 2020. The Division of Environmental Assistance and Customer Service applied \$100,000 towards AMH grants during FY 2019-20, which included \$80,000 in allocated funds. The staff also included \$20,000 in mercury switch funds to address mercury thermostats and other mercury containing products that might be encountered at any given demolition. Despite this being the first year of a competitive grant round, all applications met the criteria of the RFP guidelines and received part or all of the requested funding. No grantee received more funding than requested. All eight of these new grants went to applicants that had previously participated in the AMH program and had a history of spending grant funds successfully. No first-time grantees applied during the FY 2019-20 grant round. As detailed in the [Program Participant Highlights section](#) below, the eight new AMH grants were approved for Alamance, Burke, Henderson, Robeson, Rockingham, Stanly, Vance and Warren counties.

2. AMH Program Statistics

As required by G.S. 130A-309.117, each AMH grant program participant must submit an annual report to the state every August that documents and summarizes county program information from the previous Fiscal Year. Based on the August 2020 grantee reports, the following table shows the total number of AMH units deconstructed under the program and the resulting amount of waste disposed and materials recycled in FY 2019-20, including mercury thermostats, which are required to be removed prior to disposal. Program statistics do not include deconstruction activities conducted in counties without state grant support.

Table V-21. AMH Units Deconstructed in FY 2019-20

Statistics for AMH Program for Fiscal Year 2019-20	
Units Deconstructed	15 Units
Materials Landfilled	240.16 Tons
Materials Recycled (percentage of total tonnage)	17.29 Tons (6.7 %)
Mercury Thermostats Recovered	2 Thermostats

There were 10 AMH program grants active during FY 2019-20. The number of units deconstructed during FY 2019-20 decreased when compared to FY 2018-19, from 28 units to 15 units. Thus, the tons of materials disposed of in a landfill decreased in FY 2019-20. Total recycled materials also decreased, and the overall percentage of materials recycled slightly decreased from 8.4 percent in FY 2018-19 to just under 6.7 percent in FY 2019-20. Table V—22 below presents the individual AMH grants that were active during FY 2019-20 and provides details from those programs. In addition to mercury thermostats collected at AMH demolitions, Henderson County found two compact fluorescent bulbs at one of its demolitions.

Table V-22. Active AMH Grant Program Participants During FY 2019-20

County	Contract Start Date	Contract End Date	Grant Award	County Costs during FY	Responsible Party Fees Collected	# Units Deconstructed with Grant Support during FY 2019-20
Alamance	4/21/2020	3/1/2021	\$15,000.00	\$0	\$0	0
Burke	3/5/2020	3/1/2021	\$10,000.00	\$0	\$0	0
Chowan	5/15/2016	5/13/2021	\$14,500.00	\$2,750.00	\$0	1
Harnett	7/1/2018	6/30/2020	\$10,000.00	\$3,819.65	\$ 592.15	1
Henderson	3/1/2020	3/1/2021	\$ 15,000.00	\$ 18,978.10	\$ 11,978.10	7
Robeson	5/1/2020	5/1/2022	\$ 10,000.00	\$ 0	\$ 0	0
Rockingham	3/5/2020	3/1/2022	\$ 10,000.00	\$ 0	\$ 0	0
Stanly	5/15/2018	5/15/2020	\$10,000.00	\$5,121.64	\$1,050.00	3
Stanly	3/1/2020	3/1/2022	\$ 10,000.00	\$ 8,417.04	\$1,050.00	3
Vance	3/10/2020	3/1/2021	\$20,000.00	0	\$ 1,500.00	0
Warren	3/5/2020	3/1/2021	\$10,000.00	0	0	0

3. Program Participant Highlights, FY 2019-20

Two grantees completed work on AMH grants during FY 2019-20 – Harnett and Stanly counties. One grantee, Chowan County, used a grant extension to continue work on its AMH grant. It is anticipated that Chowan County will complete its grant in FY 2020-21. Eight new AMH grants were approved for Alamance, Burke, Henderson, Robeson, Rockingham, Stanly, Vance and Warren counties. Since Stanly County completed a grant on February 19, 2020, this enabled the county to be considered for a grant in the new fiscal year. The total expenditure by counties associated with the AMH grant program in FY 2019-20 was \$39,086.43. This expenditure is lower than the previous year, most likely due to the fact that several of the FY 2019-20 grants had not begun work prior to the end of the fiscal year. The total amount of funds contributed by responsible parties in FY 2019-20 was \$16,170.25, up from the previous fiscal year. As shown in Table V—22 above, Henderson County accounted for the bulk of the responsible party fees collected. Note that \$1,500 of the responsible AMH owner fees were collected in advance of work on abandoned manufactured homes by Vance County in anticipation of upcoming activities.

4. Additional Information on the AMH Program

No first-time applicants requested AMH grant funds for the FY 2019-20 grant round; however, counties expressed interest in materials and guidance provided by DEACS. It is anticipated that that three counties – Nash, Jones and Wilson – will apply for AMH grants during FY 2020-21. DEACS polled AMH grantees to begin to determine the impact of the COVID-19 pandemic on AMH grants and county operations. Only Rockingham County reported a significant delay in beginning new work on their grant. DEACS will continue to work with the grantees as needed to assess the impact of COVID-19 on their grants and assist them in achieving as much progress as possible during this unprecedented pandemic. Grantees are allowed to apply for up to two no-cost grant time extensions, which may be amended in their contracts on a case-by-case basis.

H. Electronics Management Program

North Carolina General Statute 130A-309.130 established the Electronics Management Program. The program directs manufacturers of electronics, retailers, consumers, and state and local governments to share accountability for the responsible recycling and reuse of electronic equipment. The law applies to computer equipment and televisions intended for consumer use. Computer equipment includes computers, tablets, monitors, video display units, printers, scanners, combination printer-scanner fax machines and other peripherals (except for keyboards and mice). Items such as mobile telephones, video recorders, cable and satellite boxes, and all commercial devices such as printers and data-networking systems are not covered devices under the law.

1. Manufacturers' Responsibilities

Before selling equipment in North Carolina, manufacturers must register with the state and pay a registration fee, which is dependent upon the type of equipment manufactured and recycling plan level, for computer equipment only, chosen: Plan Levels I, II or III.

Television and computer equipment manufacturers have different recycling obligations under the law. Television manufacturers are assigned a target weight to recycle based on their market share. Computer equipment manufacturers are required to have a plan in place to make recycling of computers available to consumers. The law is designed to provide electronics recycling opportunities for the consumer, which is defined as an occupant of a dwelling who used the equipment primarily for personal or home business use. A nonprofit organization with fewer than 10 employees is also considered a consumer.

Television manufacturers pay an initial fee of \$2,500 and an annual fee of \$2,500. Each television manufacturer is obligated to recycle or arrange for the recycling of its market share of televisions and must annually report the weight of televisions they recycled or arranged to recycle for the previous fiscal year.

Computer manufacturers responsibility:

- Pay an initial fee of \$10,000 to \$15,000, followed by an annual fee of \$2,500 to \$15,000, depending on the level of their plan.
- Computer equipment manufacturers must provide a plan, through which consumers provided free and reasonably convenient recycling.
- Recycling and transportation must be accomplished using environmentally sound management practices.
- Manufacturers must provide a consumer recycling education program and toll-free phone number.
- Each registered computer equipment manufacturer must also submit an annual report detailing the total weight of computer equipment collected for recycling and reused for the previous fiscal year, summarizing the actions implemented from the approved plan.

2. Retailer's Responsibilities

Retailers in North Carolina may only sell televisions, computers, printers, scanners, printer-scanner-fax combinations, and other computer peripherals that display the manufacturer label of a registered manufacturer in compliance with the electronics management law.

3. State Agencies and Governmental Entities Responsibilities

State agencies and governmental entities in North Carolina may only buy televisions, computers, printers, scanners, printer-scanner-fax combinations, and other computer peripherals that are produced by registered manufacturers in compliance with the electronics management law. A list of manufacturers who are in compliance can be viewed at: <http://deq.nc.gov/about/divisions/waste-management/solid-waste-section/electronics-management>.

4. Registration of Facilities Recovering or Recycling Electronics

Per Session Law 2015-1, facilities that recover or recycle covered devices or other electronic devices diverted from the waste stream for transfer, treatment or processing must register annually with the department on or before August 1 each year. The registration form and list of registered facilities can be found on the N.C. Division of Waste Management’s website at: <https://deq.nc.gov/about/divisions/waste-management/electronics>.

5. Recycling Rates Within North Carolina

Data on the recycling of computer equipment and televisions comes from two primary sources: manufacturer reports and local government solid waste annual reports. Table V—23 below presents information reported by manufacturers registered in North Carolina.

Table V-23. Electronics Collection by Weight

Type of Collection	Computer Equipment Manufacturers (lbs.)	Television Manufacturers (lbs.)
Mail-back Program	8,026	0
Retail Collection	68,957	0
Scheduled Collection Events	0	0
Permanent drop-off through local government programs	330,728	20,881,840
Permanent drop-off sponsored by manufacturers	1,581,930	500,192
Total	1,989,641	21,382,032

Permanent drop-off locations are the option most offered to consumers for their electronics recycling. Drop-off operations can be local government locations, manufacturer sponsored, such as at retailers, thrift stores and temporary collection events. Mail-back programs are an important option for rural areas with fewer drop-off locations available, although, the weight collected through this collection method continues to be relatively small.

Almost 80 percent of televisions being recycled by consumers are brought to local government programs. Table V—24 and Table V—25 below show recycling of electronics collected by county and municipal collection programs as well as overall collection programs by fiscal year.

Table V-24. Electronics Collected by County and Municipal Collection Programs by Fiscal Year

County and Municipal Collection Programs	FY 2012-13 (tons)	FY 2013-14 (tons)	FY 2014-15 (tons)	FY 2015-16 (tons)	FY 2016-17 (tons)	FY 2017-18 (tons)*	FY 2018-19 (tons)	FY 2019-20 (tons)
Televisions	8,739.47	9,314.94	10,025.66	12,057.66	11,137.81	9,833.78	9,912.60	7,742.63
Computer Equipment **								1,145.35
Other Electronics	5,419.81	5,470.99	5,050.77	4,623.86	4,656.75	3,519.09	3,531.48	2,847.79
Total	14,159.28	14,785.93	15,076.43	16,681.52	15,794.56	13,352.87	13,444.08	11,735.77

* A correction was made to the FY 2017-18 local government television and other electronics tons in the FY 2018-19 report.

** Local governments were asked for the first time in FY 2019-20 to report computer equipment separately. In previous years, computer equipment has been combined with other electronics.

Table V-25. Overall Recycling of Electronics

Collection Method	FY 2012-13	FY 2013-14	FY 2014-15	FY 2015-16	FY 2016-17	FY 2017-18	FY 2018-19	FY 2019-20
	(tons)	(tons)	(tons)	(tons)	(tons)	(tons)	(tons)	(tons)
Manufacturer television collections	1,623.54	2,460.26	2,834.12	1,743	2,086	2,901	1,507.02	250.1
Manufacturer computer equipment collections	2,098.88	1,843.43	1,193.37	1,598	694	725	515.95	829.46
Local government television	8,739.47	9,314.94	10,025.66	12,057.66	11,137.81	9,833.78	9,912.60	7,742.63
Local government other electronics	5,419.81	5,470.99	5,050.77	4,623.86	4,656.75	3,519.09	3,531.48	3,993.14
Total Tons	17,881.70	19,089.62	19,103.92	20,022.52	18,574.56	16,978.87	15,467.05	12,815.33
Total Pounds Per Capita	3.66	3.87	3.84	3.98	3.76	3.3	2.97	2.44

* A correction was made to the FY 2017-18 local government television and other electronics tons in the FY 2018-19 report.

6. Compliance and Enforcement of Electronics Laws

Eleven companies have not paid their fees. These companies are ineligible to market their products in North Carolina. Residents and government agencies can check the DWM website, <https://deq.nc.gov/about/divisions/waste-management/electronics>, to determine which companies may sell in North Carolina.

The Division of Waste Management and DEACS have been coordinating with manufacturer stakeholder groups, as well as a national consortium of states with electronics programs –

Electronics Recycling Coordination Clearinghouse (ERCC), to seek ways to streamline and automate reporting requirements for North Carolina. Manufacturer reporting requirements vary greatly from state to state. North Carolina has joined with other states in allowing manufacturers to register via web access at: <https://ecycleregistration.org/Default.aspx>.

7. Electronics Management Fund

The Electronics Management Fund, administered by DWM, consists of computer and television manufacturers’ registration and annual fees. Fees paid into the electronics management fund are used to support approved electronics management programs within North Carolina counties. Table V—26 reflects the fund’s balance and payout for FY 2019-20.

Table V-26. Electronics Management Fund

Balance of Funds as of July 1, 2019		\$401,859.93
Debits		
February 2020 Distributions to Local Government Programs *	[\$500,000]	
Cost of Market Share Data	[\$5,504.23]	
ERCC Membership	[\$6,500.00]	
Administrative and Salary Costs	[\$71,139.14]	
Total Debits		\$583,143.37
Credits		
Computer Equipment Manufacturer Fees	\$544,026.78	
Television Manufacturer Fees	\$62,500	
Total Credits		\$606,526.78
Ending Balance June 30, 2020		\$425,243.34

*Note: Fund balance in Mid-January prior to distribution equaled approximately \$550,000.

8. Types of Equipment Recovered by Local Programs

Based on information reported from local governments in FY 2019-20, the full cost of electronics recycling through local government programs is estimated to be approximately \$0.37 per person. Local governments can become eligible for funds by implementing an electronics management plan, submitting the solid waste and materials management report, and using an electronics recycler/vendor that holds the e-Stewards or R2 certification. Although costs to operate local government programs vary significantly, calendar year 2020 fund monies distributed covered approximately 16 percent of the estimated costs of operating the programs.

Because of consolidation among electronics manufacturers and an increasing number of computer manufacturers choosing to register with a Level II plan, the distribution amounts may vary in the future.

Electronics programs are required to demonstrate to DWM that all recycling of computer equipment and televisions is being conducted by R2 or e-Steward-certified facilities to receive future distributions. The funding must be used only for the management of electronics. The 64 local governments with approved electronics recycling plans received their pro rata share of a total of \$500,00.00 in distributions from the Electronics Management Fund in February 2021. See list of local governments that received funds in Table V—27 below.

Table V-27. Electronic Management Distribution FY 2019-20

Unit of Local Government	Fund Amount	Unit of Local Government	Fund Amount
Alamance	\$9,317.78	Martin	\$231.70
Alexander	\$4,015.57	McDowell	\$3,677.30
Ashe	\$3,390.51	Mecklenburg	\$45,132.82
Brunswick	\$11,479.73	Mitchell	\$1,697.35
Buncombe	\$3,718.01	Moore	\$5,412.97
Cabarrus	\$7,532.41	New Hanover	\$8,877.72
Camden	\$2,010.48	Onslow	\$1,521.93
Catawba	\$7,753.34	Orange	\$15,985.65
Cherokee	\$375.39	Perquimans	\$2,566.09
Chowan	\$2,445.74	Polk	\$678.34
Cleveland	\$28,818.47	Randolph	\$4,217.34
Craven	\$3,920.38	Richmond	\$1,193.24
Cumberland	\$12,404.74	Robeson	\$2,872.63
Dare	\$603.50	Rockingham	\$3,644.97
Davie	\$3,761.72	Rowan	\$3,595.27
Durham, City of	\$10,651.71	Rutherford	\$831.61
Edgecombe	\$361.62	Sampson	\$2,801.98
Franklin	\$2,628.35	Scotland	\$1,877.57
Gaston	\$562.79	Stanly	\$3,019.91
Gates	\$2,566.09	Stokes	\$5,951.21
Granville	\$8,367.62	Surry	\$5,873.38
Guilford	\$26,341.00	Swain	\$1,027.99
Halifax	\$630.45	Transylvania	\$2,860.65
Harnett	\$919.62	Union	\$22,750.51
Haywood	\$7,660.54	Vance	\$2,539.14
Hertford	\$901.66	Wake	\$130,800.34
Iredell	\$10,848.69	Warren	\$89.81
Jackson	\$3,123.49	Wayne	\$8,068.86
Lee	\$6,536.16	Wilkes	\$1,297.41
Lenoir	\$323.31	Wilson	\$6,044.01
Macon	\$2,348.75	Winston-Salem, City of	\$14,558.32
Madison	\$568.78	Yadkin	\$1,413.56
Total of Distribution: \$500,00.00			

I. Additional Documentation from the N.C. Department of Administration and Department of Transportation

Please refer to these links for reports from the North Carolina [Department of Administration](#) and [Department of Transportation](#) that summarize the environmental and resource conservation programs provided by those agencies.

The N.C. Department of Administration promotes the purchase and use of sustainable, efficient supplies and products. As the department progresses with this effort, more of those types of products are being added to statewide term contracts and agency-specific term contracts awarded through open market bids. For more information, visit the Division of Purchase and Contract's website at: <https://ncadmin.nc.gov/about-doa/divisions/purchase-contract>.

G.S. 136-28.8(g) and G.S. 130A-309.14(3) mandate that the N.C. Department of Transportation prepare an annual report on the amounts and types of recycled materials specified or used in construction and maintenance projects during the previous state fiscal year and review of bid procedures, respectively. The types of recycled materials incorporated into the report would routinely contribute to the consumer and industrial waste streams, compounding the problem of declining space in landfills.

Appendix I-A
Brownfields Agreements Finalized Between Jan. 1 – Dec. 31, 2020
50 Finalized Brownfields Agreements

No.	Site Name	City	County	Project ID	Acres
33	Consos Chemical	Charlotte	Mecklenburg	22072-18-060	28.60
34	Hertron International	Charlotte	Mecklenburg	23030-19-060	0.51
35	Affordable Custom Iron	Charlotte	Mecklenburg	23056-19-060	3.87
36	Beltex Mill	Belmont	Gaston	23020-19-036	20.64
37	2100 S Tryon	Charlotte	Mecklenburg	22054-18-060	2.82
38	Elan Indian Trail	Indian Trail	Union	23037-19-090	27.86
39	Love's Grading	Charlotte	Mecklenburg	19033-15-060	4.7
40	High Point Multi Stadium	High Point	Guilford	21047-17-041	11.35
41	Overture Cary	Cary	Wake	22002-18-092	7.12
42	Performance Auto Mall	Chapel Hill	Orange	20078-16-068	12.93
43	Gastonia 1228 Investments	Gastonia	Gaston	20035-16-036	22
44	Radar Road	Greensboro	Guilford	23038-19-041	9.5
45	Glenwood Square	Raleigh	Wake	22010-18-092	2.02
46	Burnsville Hosiery Mill	Burnsville	Yancey	19052-15-000	3.62
47	HP Fabrics - Distribution Warehouse	Winston-Salem	Forsyth	24057-20-034	4.78
48	7984 Market Street	Wilmington	New Hanover	23041-19-065	2.66
49	Crown Honda II	Chapel Hill	Orange	20077-16-068	6.51
50	Latta Park	Charlotte	Mecklenburg	23075-19-060	1.73
					643.32
Not Yet Signed - Projects in Public Comment Period as of December 31, 2020					
1	West Salem Shell	Winston-Salem	Forsyth	23021-19-034	4.46
2	True Textile Elkin	Elkin	Surry	20080-16-086	72
3	Electrical Apparatus RN	Charlotte	Mecklenburg	23088-19-060	2.15
4	301 Hillsborough II	Raleigh	Wake	22043-18-092	1.85
28	HP Fabrics Kilmwell	Winston-Salem	Forsyth	23057-17-034	4.02
29	Parker Lincoln/Westinghouse	Raleigh	Wake	22018-18-092	32.25
30	Wentworth Furniture	Conover	Catawba	21006-17-018	4.38
31	Robinson Terrace South	Hendersonville	Henderson	23049-19-045	3.49
32	NC DOT – CC Mangum	Raleigh	Wake	22061-18-092	62.25

Appendix II-A

Sites with Dry-Cleaning Solvent Contamination by County and City and Sites Certified into the DSCA Program by County and City

(Certified Sites are bold, Site Status definitions follow Appendix A. NFA means No Further Action required.)

County/City	ID	Name and Address	Site Status	
ALAMANCE (14)				
Burlington	DC10002	Workman Property, 1361 N Church St		
	DC10003	A Cleaner World, 2781 S Church St	Assessment	
	DC10004	RE Boone Cleaners, 306 N Main St	Assessment	
	DC10006	McPherson Cleaners, 2469 S Church St	NFA	
	DC10008	Norge Laundry & Cleaning, 2102 W Webb Ave	Monitoring	
	DC10009	Boston Cleaners, 2182 N Church St	Monitoring	
	DC10010	Regal Cleaners, 1603 S Church St	NFA	
	DC10011	Westbrook Cleaners, 1030 S Williamson Ave	NFA	
	DC10012	Boston Cleaners, 1904 W Webb Ave	Assessment	
	DC10013	One Hour Klean, 1785 W Webb Ave	Monitoring	
	DC10014	Fifth Street Cleaners, 232 W Fifth St		
	DC10015	Professional Klean, 918 S Church St	Assessment	
	Graham	DC10001	Harden Cleaners, 218 W Harden St	Assessment
		DC10005	Impressive Cleaners, 226 W Harden St	Monitoring
BERTIE (1)				
Windsor	DC80001	Williford Cleaners, 108 Sterlingworth St	Monitoring	
BRUNSWICK (2)				
Calabash	DC100002	Love Cleaners, Inc., 9956 Beach Dr	NFA	
Southport	DC100001	Towngate Cleaners, 715 N Howe St	Closure	
BUNCOMBE (12)				
Asheville	DC110001	Swannanoa Laundry, 22 Church St	Monitoring	
	DC110004	Swannanoa Cleaners, 712 Merrimon Ave	Assessment	
	DC110005	Nu-Way Cleaners, 171 Patton Ave	Assessment	
	DC110006	Blue Ridge Cleaners, 1378 Hendersonville Rd	NFA	
	DC110007	Swannanoa Cleaners, 1336 Patton Ave	NFA	
	DC110008	Crisp One Hour Cleaners, 121 Biltmore Ave	Assessment	
	DC110009	Hour Glass Cleaners, 85 Tunnel Rd	Assessment	
	DC110010	Norge Laundry & Cleaning, 713 Merrimon Ave	Petitioned	
	DC110011	Bon Ton Cleaners & Laundry, 650 Haywood Rd	Assessment	
	DC110012	Mayflower Cleaners, 732 Haywood Rd	Assessment	
	DC110014	Thru-Out Cleaning & Pressing, 2 London Rd	Assessment	
	Weaverville	DC110002	Quorum Knitting, 115 Reems Creek Rd	
BURKE (3)				
Morganton	DC120001	Ferree Cleaners, 406 S Sterling St	Assessment	
	DC120002	Jordan's Cleaners, 302 College St	Assessment	
	DC120003	Superior Cleaners, 242 W Fleming Dr	Assessment	
CABARRUS (3)				
Concord	DC130001	Fuller Supply Company, 191 NW Crowell Dr	Assessment	

Appendix A
Sites with Dry-Cleaning Solvent Contamination by County and City and
Sites Certified into the DSCA Program by County and City
(Certified Sites are bold, Site Status definitions follow Appendix A. NFA means No Further Action required.)

County/City	ID	Name and Address	Site Status
Kannapolis	DC130002	Caldwell Cleaners, 800 N Church St	Assessment
	DC130003	Jaye's One-hour Cleaners, 1803 N Main St	
CALDWELL (1)			
Lenior	DC140001	Jordan Cleaners, 220 Morganton Blvd	NFA
CARTERET (2)			
Morehead City	DC160001	Coastal Dry Cleaners, 3000 Arendell St	NFA
	DC160002	Sunshine Cleaners, 1612 Bridges St	NFA
CATAWBA (3)			
Conover	DC180001	Conover Cleaners, 430 Conover Blvd	Monitoring
Hickory	DC180002	One Hour Cleaners, 1925 NE 12th Ave	Assessment
	DC180003	A Cleaner World #107, 1009 NE 2nd St	Assessment
CHATHAM (2)			
Chapel Hill	DC190001	Cole Park Cleaners, 11552 A US Hwy 15 501 N	NFA
Siler City	DC190002	Chatham Cleaners and Laundrette	Assessment
CLEVELAND (4)			
Shelby	DC230001	Folks Dry Cleaners, 1165 E Marion St	NFA
	DC230002	Folk's Cleaners, 200 W Marion St	Monitoring
	DC230003	Bills One Hour Cleaners, 410 S Lafayette St	Assessment
	DC230004	One Hour Martinizing, 300 Marion St	Assessment
CRAVEN (1)			
New Bern	DC250001	Carriage House Cleaners, 422 Pollock St.	Monitoring
CUMBERLAND (16)			
Fayetteville	DC260001	Mayflower Laundry & Dry Cleaning, 512 W Russell St	NFA
	DC260002	Easy Wash Dry Cleaners, 5308 Bragg Blvd	Assessment
	DC260003	Smittys Cleaners, 3060 Owen Dr	Monitoring
	DC260004	Kore-o-mat Laundromat, 3311 Bragg Blvd	Monitoring
	DC260005	Davis Cleaners, 1672 Owen Dr	NFA
	DC260006	One Hour Koretizing Cleaners, 4924 Raeford Rd	Assessment
	DC260007	Parker Cleaners, 4950 Bragg Blvd	Assessment
	DC260008	Verne's Cleaners, 6341 Bragg Blvd	NFA
	DC260010	Highland Cleaners, 2609 Raeford Rd	Assessment
	DC260012	Hamont Cleaners, 5228 Bragg Blvd	
	DC260013	A&H Cleaners, 4515 Bragg Blvd	
	DC260014	Scotty Cleaners, 244 Robeson St	Closure
	DC260015	Glam-O-Rama, 5701 Yadkin Rd	Monitoring
	DC260016	Prestige Cleaners, 3120 Raeford Rd	Assessment
	DC260017	Berry's Cleaners, 6496 Yadkin Rd	
	Spring Lake	DC260009	Crown Cleaners, 115 S Main St

Appendix A
Sites with Dry-Cleaning Solvent Contamination by County and City and
Sites Certified into the DSCA Program by County and City
(Certified Sites are bold, Site Status definitions follow Appendix A. NFA means No Further Action required.)

County/City	ID	Name and Address	Site Status
DARE (3)			
Manteo	DC280001	Ange Speed Wash, 118 US 64	Assessment
	DC280002	Outer Banks Cleaners, 414 US Hwy 64	Assessment
Southern	DC280003	Outer Banks Cleaners, Inc., 5593 N Croatan Hwy	NFA
DAVIDSON (4)			
Lexington	DC290001	Country Club Cleaners, 972 S Main St	Assessment
	DC290004	J & J Cleaners, 5901 Old US 52	
	DC290005	J & J Dry Cleaner, 9 Plaza Pkwy	Assessment
Thomasville	DC290002	Young's Cleaners, 501 Randolph St	Monitoring
DAVIE (2)			
Advance	DC300002	K&R Cleaners, 5289 US 158 Hwy	NFA
Mocksville	DC300001	Fallies Dry Cleaning, 899 S Main St	
DURHAM (33)			
Chapel Hill	DC320016	Carolina Cleaners, 2214 Nelson Hwy	NFA
Durham	DC320001	One Hour Koretizing, 4404 N Roxboro St	Monitoring
	DC320002	Plants Unlimited, 3535 Hillsborough Rd	
	DC320003	Triangle Square Cleaners, 4871 Apex Hwy	Assessment
	DC320004	Eakes Cleaners, 827 W Morgan St	
	DC320005	American Dry Cleaners, 4711 Hope Valley Rd	NFA
	DC320006	American Drycleaners, 700 Mallard Ave	
	DC320007	Model Laundry, 1001 Holloway St	Closure
	DC320008	W.P. Ballard, 639 Junction Rd	Monitoring
	DC320009	TNT Cleaners, 5314 N Roxboro Rd	Assessment
	DC320010	Weavers Cleaners, 1212 Fayetteville St	Interim Action
	DC320011	Scott and Roberts Dry Cleaners, 733 Foster St	Monitoring
	DC320012	Shannon Dry Cleaning and Laundromat, 3710 Shannon Rd	NFA
	DC320013	One Hour Martinizing, 1103 West Club Blvd	Monitoring
	DC320014	Hollywood Dry Cleaners, 3823 Guess Rd	Assessment
	DC320015	Durham Dry Cleaners, 2526 B Erwin Rd	Closure
	DC320017	Rambo Cleaners, 4306 North Roxboro Rd	Interim Action
	DC320018	H & S Cleaners, 105 W NC Highway 54, Suite 201	Assessment
	DC320019	New Method Laundry & Dry Cleaners, 1201 W Chapel Hill St	Assessment
	DC320020	White Star Laundry and Cleaners, 637 Broad St	NFA
	DC320021	A Cleaner World #203, 5700 Fayetteville Rd	Assessment
	DC320022	H & S Cleaners, 4015 University Dr	Assessment
	DC320023	Regency Cleaners, 3912 University Dr	Monitoring

Appendix A
Sites with Dry-Cleaning Solvent Contamination by County and City and
Sites Certified into the DSCA Program by County and City
(Certified Sites are bold, Site Status definitions follow Appendix A. NFA means No Further Action required.)

County/City	ID	Name and Address	Site Status
	DC320024	White Star Cleaners, 904 9 th St	Monitoring
	DC320026	Durham Dry Cleaners, 810 Peabody St	Assessment
	DC320027	Model Laundry & Cleaners, 808 Washington St	NFA
	DC320028	Model Cleaners & Laundry, 1910 Chapel Hill Rd	Monitoring
	DC320029	One Hour Koretizing, 1016 Main St	Monitoring
	DC320030	New Method Laundry & Dry Clnrs, 400 Cleveland St	Monitoring
	DC320031	Bernard's Formalwear, 734 9 th St	Assessment
	DC320032	Brown D W Dry Cleaner, 314 Driver St	Assessment
	DC320034	Sunshine Cleaners, 3300 Guess Rd	Assessment
	DC320035	Indigo Montessori School, 1101 Main St	
EDGECOMBE (5)			
Rocky Mount	DC330002	Thorne's Dry Cleaners, 502 Rose St	NFA
	DC330003	Prestige Cleaners, 620 E Thomas St	Monitoring
	DC330006	Quality Laundry & Cleaners, 242 Tarboro St	Assessment
	DC330007	Rocky Mount Laundry and Dry Cleaners, 219 Washington St	Assessment
Tarboro	DC330005	Deluxe Cleaners, 2223 Main St	Assessment
FORSYTH (32)			
Kernersville	DC340004	Hooker Furniture, 210 Main St	
	DC340007	Camelot Cleaners, 820 S Main St	Assessment
	DC340021	Modern Cleaners, 211 N Main St	Assessment
	DC340022	Warren Dry Cleaners, 129 Church Ln	Interim Action
	DC340031	A Cleaner World #175, 611 N Main St	NFA
Winston-Salem	DC340002	Shores Cleaners, 692 Hanes Mall Blvd	NFA
	DC340003	Rodem Cleaners, 1221 W Academy St	
	DC340005	\$2.75 Cleaners, 1322 S Hawthorne Rd	Assessment
	DC340006	Young Cleaners, 4309 Liberty St	
	DC340008	Hour Glass Cleaners, 5955 University Pky	Monitoring
	DC340009	Smith Dry Cleaners, 310 N Martin Luther King Jr Dr	Assessment
	DC340011	Camelot Cleaners, 1218 Waughtown St	Assessment
	DC340012	A Cleaner World, 3251 Healy Dr	On Hold
	DC340013	A Cleaner World #161, 101 S Peacehaven Rd	NFA
	DC340014	Camel City Cleaners, 2808 Reynolda Rd	Assessment
	DC340015	Camel City Laundry, 501 E 3rd St	Monitoring
	DC340016	\$2.50 Krystal Cleaners, 357 Jonestown Rd	NFA
	DC340017	Trade Street Cleaners, 426 N Trade Street	Monitoring
	DC340018	U.S. \$2.09 Cleaners, 3915 Country Club Rd	Assessment
	DC340020	XL Cleaners, 3001 University Pky	Closure
	DC340024	Sunshine Cleaners, 5013 Country Club Rd	Monitoring

Appendix A
Sites with Dry-Cleaning Solvent Contamination by County and City and
Sites Certified into the DSCA Program by County and City

(Certified Sites are bold, Site Status definitions follow Appendix A. NFA means No Further Action required.)

County/City	ID	Name and Address	Site Status
	DC340027	Davis-Frye Cleaners, 704 Waughtown St	Assessment
	DC340028	One Hour Martinizing, 4332 Old Walkertown Rd	On Hold
	DC340029	One Hour Martinizing, 4001 Country Club Rd	Assessment
	DC340032	Club Haven Cleaners, 5013 Country Club Rd	Monitoring
	DC340033	Jarrard's Self Service Laundry, 807 S Marshall St	Assessment
	DC340034	Camel City Dry Cleaners, 285 S Stratford Rd	Assessment
	DC340035	\$2.50 Cleaners, 3604 Reynolda Rd	NFA
	DC340037	South Fork Cleaners, 3900 Country Club Blvd	Assessment
	DC340038	Bee Cleaners, 5395 Shattalon Dr	Monitoring
	DC340039	NS Farrington & Co, 2355 Farrington Point Dr	Assessment
	DC340040	The Cleaners, 200 Jonestown Rd	Certified
GASTON (7)			
Belmont	DC360001	Untz Drycleaners, 514 Woodlawn Ave	
	DC360005	Prestown Cleaners & Laundry, 91 McAdenville Rd	Assessment
Gastonia	DC360002	Carsons Drycleaners, 401 N Chester St	
	DC360003	De-lux Cleaners, 2529 W Franklin Blvd	Interim Action
	DC360004	Union Road Cleaners, 2210 Union Rd	NFA
	DC360006	One Hour Martinizing, 143 E Franklin Blvd	Monitoring
	DC360007	Carson Cleaners, 1328 Franklin Blvd	Assessment
GRANVILLE (1)			
Oxford	DC390001	Oxford Dry Cleaners, 700 Hillsboro St	
GUILFORD (52)			
Greensboro	DC410001	Cleaner Image, 4711 Lawndale Dr	NFA
	DC410002	Cinderella Cleaners, 2043 Martin Luther King Jr Dr	Closure
	DC410003	U.S. \$1.75 Cleaners, 2900 Randleman Rd	NFA
	DC410004	Columbia Laundry Corp, 2507 Battleground Ave	
	DC410007	Master Kleen, 5324 Liberty Rd	NFA
	DC410009	Everhart Dry Cleaners, 1000 Summit Ave	Interim Action
	DC410010	Glam-o-rama, 719 E Market St	
	DC410011	O Henry Cleaners, 3210 Summit Ave	
	DC410014	Master Kleen Cleaners, 3402 High Point Rd	Assessment
	DC410015	Quality Cleaners, 4117 Spring Garden St	Assessment
	DC410017	Premier Cleaners, 513 Summit Ave	Monitoring
	DC410018	Dry Clean America, 403 W Meadowview Rd	Assessment
	DC410019	Burnetts Cleaner and Laundry, 1932 E Market St	Monitoring
	DC410022	Fordhams Cleaners, 1900 Spring Garden St	Assessment
	DC410023	A Cleaner City, 2804 Battleground Ave	Assessment
	DC410024	A Cleaner World #162, 4506 High Point Rd	Monitoring
	DC410026	A Cleaner World #168, 1949 Battleground Ave	Assessment

Appendix A
Sites with Dry-Cleaning Solvent Contamination by County and City and
Sites Certified into the DSCA Program by County and City
(Certified Sites are bold, Site Status definitions follow Appendix A. NFA means No Further Action required.)

County/City	ID	Name and Address	Site Status
	DC410028	Columbia Laundry, 920 E Bessemer Ave	NFA
	DC410029	Presto Cleaners, 4625 High Point Rd	Closure
	DC410033	A Cleaner World #182, 531 College Rd	Assessment
	DC410034	Village Laundry, 707 College Rd	Assessment
	DC410035	The Cleaners, 829 W Lee St	Assessment
	DC410038	Phoenix Supply Company, 2701 Branchwood Dr	Monitoring
	DC410039	One Hour Martinizing, 2519 High Point Rd	
	DC410040	Yong's Cleaners, 1901 Westridge Rd	NFA
	DC410041	New Era Cleaners, 2840 Randleman Rd	Assessment
	DC410042	Model Laundry of Greensboro, 919 Warren St	NFA
	DC410044	Blue Bird Cleaners, 3134 Kathleen Ave	Monitoring
	DC410045	Crystal Cleaners, 2943 Battleground Ave	Assessment
	DC410046	A Cleaner World #184, 2282 Golden Gate Dr	Assessment
	DC410047	Odorless Cleaners, 205 Lewis St	Assessment
	DC410049	Lucas Cleaners, 803 Glenwood Ave	Assessment
	DC410051	Tops Cleaners, 2702 Battleground Ave	Assessment
	DC410052	Wades Dry Cleaning, 607 Elm St	Assessment
	DC410054	Prestige Dry Cleaners & Laundry, 3204 Randleman Rd	Assessment
	DC410055	ALS Laundry & Cleaners, 3015 Spring Garden St	
	DC410056	Master Kleen, 4534 Market St	Assessment
	DC410058	Fox Cleaners and Laundry Inc., 3704 Old Battleground Rd	Interim Action
High Point	DC410005	Dutch Cleaners, 800 S Main St	Assessment
	DC410006	Eastgate Cleaners, 101 Greensboro Rd	Assessment
	DC410013	Banner Laundry, 2117 N Main St	Assessment
	DC410016	Pro Clean, 2406 N Main St	Assessment
	DC410021	Gingiss Formal Wear, 906 N Main St	NFA
	DC410030	\$2.50 Cleaners, 1310 N Centennial St	Assessment
	DC410031	A Cleaner World #102, 2517 S Main St	Monitoring
	DC410043	High Point Cleaners & Hatters, 206 E Kivett Dr	Assessment
	DC410050	Star Cleaners, 723 Main St	Assessment
	DC410053	Tinsley's Cleaners, 3811 Tinsley Dr	Monitoring
	DC410057	Quality Dry Cleaners, 501 English Rd	Assessment
Jamestown	DC410008	A Cleaner World, 102 W Main St	Assessment
	DC410048	\$2.75 Crystal Cleaners, 5011 MacKay Rd	Monitoring
Stokesdale	DC410032	Stokesdale Cleaners, 8604 Ellisboro Rd	Assessment
HALIFAX (1)			
Roanoke Rapids	DC420001	Oakland Cleaners, 1190 Julian R. Allsbrook Hwy	Assessment
HAYWOOD (1)			

Appendix A
Sites with Dry-Cleaning Solvent Contamination by County and City and
Sites Certified into the DSCA Program by County and City
(Certified Sites are bold, Site Status definitions follow Appendix A. NFA means No Further Action required.)

County/City	ID	Name and Address	Site Status
Waynesville	DC440001	Central Cleaners, 44 Church St	Monitoring
HENDERSON (3)			
Hendersonville	DC450001	Blue Ridge Cleaners, 503 E Seventh Ave	NFA
	DC450002	Carolina Cleaners, 120 N Barnwell St	Assessment
	DC450004	Superior Cleaners & Laundry, 826 Locust St	Assessment
HOKE (1)			
Raeford	DC470001	Smitty's Cleaners, 214 N Main St	NFA
IREDELL (7)			
Statesville	DC490001	Smiths Dry Cleaners, 225 Gordon St	
	DC490002	Johnson Cleaners, Inc., 1563 E Broad St	NFA
	DC490003	Brookdale Cleaners, 975 Davie Ave	Assessment
	DC490007	Iredell Laundry, 213 Tradd St	Assessment
	DC490008	Sloan's Cleaners, 109 Water St	Interim Action
	DC490009	Smith's Cleaners, 225 Gordon St	Assessment
Troutman	DC490004	Campbell's Cleaners, 171 Wagner St	NFA
JOHNSTON (3)			
Clayton	DC510003	Clayton Village Cleaners, 10183 US Hwy 70 W	Assessment
	DC510004	Barrett's Cleaners, 261 NC Hwy 42	
Smithfield	DC510002	Glam-O-Rama Cleaners, 716 E Market St	Closure
LEE (3)			
Sanford	DC530001	Dryclean Express, 1117 Spring Ln	Closure
	DC530002	Twin City Cleaners, 102 E Trade St	
	DC530003	Crystal Cleaners, 133 Horner Blvd	Assessment
LENOIR (2)			
Kinston	DC540001	Vicks Cleaners, 2405 N Heritage St	Monitoring
La Grange	DC540002	The Cleaners, 603 E Washington St	Closure
LINCOLN (3)			
Denver	DC550003	Lowe's Cleaners, 3866 Hwy 16 North	Assessment
	DC550004	US \$2.50 Cleaners, 7558 NC 73 Hwy	
Lincolnton	DC550002	Lincoln Laundry and Dry Cleaners, 1220 E Main St	Assessment
MARTIN (2)			
Robersonville	DC590001	Williford Cleaners, 203 E Academy St	Closure
Williamston	DC590002	Town & Country Cleaners, 617 Washington St	
MCDOWELL (1)			
Old Fort	DC560001	Nichols Laundry and Dry Cleaning, 91 Catawba Ave	Assessment
MECKLENBURG (96)			
Charlotte	DC600001	A Cleaner, 5333 Monroe Rd	Assessment
	DC600002	American Dry Cleaning Co., 309 E Morehead St	NFA
	DC600004	Minute Man Cleaners, 3042 Eastway Dr	Monitoring

Appendix A
Sites with Dry-Cleaning Solvent Contamination by County and City and
Sites Certified into the DSCA Program by County and City
(Certified Sites are bold, Site Status definitions follow Appendix A. NFA means No Further Action required.)

County/City	ID	Name and Address	Site Status
	DC600005	Mitchells Formal Wear Warehouse, 115 Scaleybark Rd	Assessment
	DC600006	Peoples Cleaners, 1930 Beatties Ford Rd	
	DC600007	Quail Dry Cleaners, 8538 Park Rd	NFA
	DC600008	Sno-white Cleaners and Launderers, 4400 Sharon Rd	NFA
	DC600009	Springfresh Cleaner, 9800 Monroe Rd	Monitoring
	DC600010	Boggs And Company, 3931 Glenwood Dr	Assessment
	DC600011	Sno-white Cleaners, 7629 Pineville-Matthews Rd	NFA
	DC600012	Domestic Laundry - CAMDUS, 801 S McDowell St	On Hold
	DC600013	Cunningham Cleaners, 104 S Sharon Amity Rd	Assessment
	DC600014	One Price Drycleaning, 816 E Arrowood Rd	NFA
	DC600015	Carriage Fine Dry Cleaning, 8020 Providence Rd	NFA
	DC600016	60 Minute Cleaners, 9100 S Tryon St	Assessment
	DC600017	Gateway Village Development, 700 W Trade St	
	DC600018	Dynasty Cleaners and Laundry, 3145 N Sharon Amity Rd	
	DC600019	Cunningham Cleaners, 2901 N Davidson St	Assessment
	DC600020	Midtown Square One Hour Valet Dry Cleaners, 401 S Independence Blvd	
	DC600022	Rainbow Cleaners, 8500 Pineville-Matthews Rd	Assessment
	DC600023	Prestown Laundry and Cleaners, 6214 Idlewild Rd	Assessment
	DC600024	60 Minute Cleaners, 4447 The Plaza	Assessment
	DC600026	Sno-white Cleaners, 901 E 4th St	Assessment
	DC600027	Charlie Browns Dry Cleaners, 3701 Freedom Dr	
	DC600028	Sharon Cleaners, 4724 Sharon Rd	Monitoring
	DC600029	Abra Costumes, 1611 Central Ave	Assessment
	DC600030	Village Cleaners, 7221 Albemarle Rd	NFA
	DC600031	Sno-white Cleaners, 5669 Farm Pond Ln	Monitoring
	DC600032	Eastway Quick Clean Service, 3052 Eastway Dr	NFA
	DC600033	Jones Dry Cleaning, 1601 E 4th St	Assessment
	DC600035	Ivory Cleaners, 2511 Westerly Hills Dr	Assessment
	DC600036	Faulk Cleaners, 2615 Westerly Hills Dr	Assessment
	DC600037	Dryclean Carolinas, 2508 South Blvd	Monitoring
	DC600039	Providence Cleaners, 631 S Sharon Amity Rd	Monitoring
	DC600040	People's Dry Cleaners, 2133 Beatties Ford Rd	NFA
	DC600041	Holiday Cleaners, 2241 Beatties Ford Rd	Assessment
	DC600042	Holiday Cleaners, 3221 Monroe Rd	Monitoring
	DC600043	Douglas Furrier and Cleaners, 1200 Charlottetown Ave	Closure
	DC600044	Gay Laundry and Cleaners, 1101 N Brevard St	NFA
	DC600045	Carillon Building, 227 W Trade St	Assessment

Appendix A
Sites with Dry-Cleaning Solvent Contamination by County and City and
Sites Certified into the DSCA Program by County and City
(Certified Sites are bold, Site Status definitions follow Appendix A. NFA means No Further Action required.)

County/City	ID	Name and Address	Site Status
	DC600046	Arrow Laundry & Cleaners, 4735 Monroe Rd	
	DC600048	Dan Meigs Cleaners, 1101 Central Ave	NFA
	DC600049	Starmount Cleaners, 6215 South Blvd	Monitoring
	DC600050	Plaza Cleaners, 9002 JM Keynes Dr	NFA
	DC600052	JFR Cleaners, 9710 Monroe Rd	Assessment
	DC600053	Prosperity Cleaners, 3020 Prosperity Church Rd	Interim Action
	DC600056	Zenith Cleaners, 2301 South Blvd	Monitoring
	DC600057	Myers Park Cleaners, 1027 Providence Rd	Monitoring
	DC600058	Seneca Dry Cleaning, 5020 South Blvd	Assessment
	DC600059	Coachman Cleaners, 4001 Park Rd	Monitoring
	DC600060	Arrow Laundry & Cleaners, 1933 E 7th St	
	DC600061	Derita Drycleaners & Laundry, 2414 Sugar Creek Rd	NFA
	DC600063	King's Cleaner, 632 W Sugar Creek Rd	NFA
	DC600064	New Image Cleaners, 5655 E N Tryon St	Assessment
	DC600065	Tryon Mall Cleaning Center, 451 E Sugar Creek Rd	Assessment
	DC600066	Hickory Square Cleaners, 5724 E WT Harris Blvd	On Hold
	DC600067	Blue Band 1 Hour Cleaners, 2216 Statesville Ave	Assessment
	DC600068	Swan Cleaners, 7201 E Independence Blvd	Closure
	DC600069	Coleman Dry Cleaners, 2557 West Blvd	Assessment
	DC600071	Clean Scene Laundry, 6407 South Blvd	On Hold
	DC600072	TC Cleaners, 5109 South Blvd	Assessment
	DC600073	R & R Cleaners, 3603 S Tryon St	
	DC600074	Childress Dry Cleaning, 9101 Monroe Rd	
	DC600075	A Cleaner World, 1650 Pacific St	Assessment
	DC600076	Regal Cleaners, 7143 B South Blvd	Monitoring
	DC600077	McCorkles Cleaners, 1437 South Blvd	Monitoring
	DC600078	Harts Cleaners, 2040 N Graham St	
	DC600079	American Dry Cleaners	Monitoring
	DC600080	Carriage Fine Dry Cleaning, 1338 Cross Beam Dr	Assessment
	DC600081	Alpine Cleaners, 9205 Baybrook Dr	Closure
	DC600082	A Cleaner World, 4701 South Blvd	NFA
	DC600083	Holiday Cleaners, 8920 Nations Ford Rd	Assessment
	DC600085	Sno White Launderers, 3712 E Independence Blvd	NFA
	DC600086	Four Seasons Cleaners, 4314 The Plaza	Interim Action
	DC600087	One Price Dry Cleaning, 1636 Sardis Rd N	NFA
	DC600088	Dutch Cleaners & Laundry, 4435 The Plaza	Assessment
	DC600089	One Hour Martinizing, 1941 7th Ave	Assessment
	DC600090	Press Club Cleaners, 3305 South Blvd	Assessment
	DC600091	60 Minute Cleaners, 6315 South Blvd	Assessment
	DC600093	Wash Zone Coin Laundry, 1622 Trade St	Assessment

Appendix A
Sites with Dry-Cleaning Solvent Contamination by County and City and
Sites Certified into the DSCA Program by County and City
(Certified Sites are bold, Site Status definitions follow Appendix A. NFA means No Further Action required.)

County/City	ID	Name and Address	Site Status
	DC600094	Countryside Cleaners, 5516 Independence Blvd	Interim Action
	DC600096	April Showers Dry Cleaners, 5616 Farm Pond Ln	Assessment
	DC600098	Cambridge Cleaners, 8006 Cambridge Dr	Closure
	DC600100	Myers Park Cleaners, 425 Providence Rd	
	DC600101	Bennett Ultra Cleaners, 2826 Sugar Creek Rd	Assessment
	DC600102	Strawn's Cleaners, 3512 Wilkinson Blvd	Assessment
	DC600103	Master Cleaners Inc., 1809 Commonwealth Ave	
	DC600104	Jones Dry Cleaning Co., 4127 Park Rd	Assessment
	DC600105	Hand Craft One Hour Cleaners, 4217 Park Rd	Assessment
	DC600106	Sno-White Cleaners, 4223 Park Rd	Assessment
Huntersville	DC600095	Family Cleaners, 102 Statesville Rd	Closure
Matthews	DC600003	Crossroads Dry Clnrs, 3607 Matthews-Mint Hill Rd	Closure
	DC600025	Ho Cleaners, 3116 Weddington Rd	NFA
	DC600034	Ho Cleaners, 10420 E Independence Blvd	NFA
	DC600097	Preslar Dry Cleaning, 110 Matthews Station St	Monitoring
Pineville	DC600021	Hearts Dry Cleaners, 9101 Pineville-Matthews Rd	NFA
MOORE (7)			
Aberdeen	DC630002	Carters Laundry and Cleaning, 1389 N Sandhills Blvd	Assessment
	DC630004	Soapy Bubbles, 1906 Poplar St	NFA
	DC630007	Neighborhood Dry Cleaners, 1680 NC-5 Hwy	Assessment
Pinehurst	DC630001	Pinehurst Hotel Cleaners, 270 Mccaskill Rd	Assessment
Southern Pines	DC630003	Carters Laundry and Cleaning, 155 W New York Ave	Monitoring
	DC630005	Dry Clean Express, 1930 N Poplar St	NFA
	DC630006	Valet Cleaners, 205 Morganton Rd	NFA
NASH (8)			
Rocky Mount	DC640001	Clean Clean Dry Cleaners, 120 Winstead Ave	
	DC640002	Clean Clean Dry Cleaners, US Hwy 301	
	DC640003	One Hour Koretizing Cleaners, 129 S Church St	Assessment
	DC640004	Clean Clean Dry Cleaners, 2408 Sunset Ave	NFA
	DC640005	VIP Cleaners, 3468 Sunset Ave	Monitoring
	DC640006	One Hour Koretizing, 1691 Northern Blvd	Monitoring
	DC640007	Bishops Laundry, 301 Church St	Assessment
	DC640008	One Hour Koretizing, 202 Falls Rd	Assessment
NEW HANOVER (18)			
Wilmington	DC650001	Modern Dry Cleaners and Laundry, 1104 Fordham Rd	NFA
	DC650002	Coastal Dry Cleaners, 4414 Shipyard Blvd	Closure
	DC650003	Coastal Dry Cleaners and Coin Laundry, 4701 Oleander Dr	NFA

Appendix A
Sites with Dry-Cleaning Solvent Contamination by County and City and
Sites Certified into the DSCA Program by County and City
(Certified Sites are bold, Site Status definitions follow Appendix A. NFA means No Further Action required.)

County/City	ID	Name and Address	Site Status
	DC650004	Coastal Dry Cleaners, 2629 Carolina Beach Rd	Assessment
	DC650005	Williams Cleaners, 6845 Market St	NFA
	DC650006	Williams Fabricare Inc, 5521 Carolina Beach Rd	NFA
	DC650007	Coastal Dry Cleaners - Ogden Plaza, 6840 Market St	NFA
	DC650008	Kings Laundry, 4615 Market St	NFA
	DC650009	Coastal Cleaners, 7 S Kerr Ave	NFA
	DC650010	Modern Laundry & Dry Cleaners, 118 S 17th St	Assessment
	DC650011	\$2.50 Cleaners at University Square, 810 S College Rd	NFA
	DC650012	Three Dollar Crystal Cleaners, 7336 Market St	Closure
	DC650013	Winter Park Dry Cleaners, 1437 S College Rd	Closure
	DC650014	Williams Cleaners, 1402 S College Rd	Assessment
	DC650015	Carter Coin Laundry & Cleaners, 1018 3 rd St	
	DC650016	Modern Laundry & Dry Cleaners, 3607 Oleander Dr	Assessment
	DC650018	Heritage Cleaners, 522 Third St	Assessment
	DC650019	Liberty Cleaners, 5424 Oleander Dr	Assessment
ONSLOW (12)			
Jacksonville	DC670001	Abc One Hour Cleaners, 2127 Lejeune Blvd	
	DC670002	Southern Cleaners and Laundry, 820 Court St	Assessment
	DC670004	Coastal Dry Cleaners, 1170 Henderson Dr	NFA
Jacksonville	DC670006	A1 Cleaners, 327 Henderson Dr	Assessment
	DC670007	Quality Cleaners and Laundry, 701 New Bridge St	NFA
	DC670008	Southern Cleaners, 237 A New River Dr	Assessment
	DC670009	Southern Cleaners and Laundry, 415 Chaney Ave	Interim Action
	DC670010	Quality Cleaners and Laundry, 955 Lejeune Blvd	Closure
	DC670011	Coastal Cleaners, 345 Western Blvd	Assessment
	DC670012	Coastal Garment Care, 2155 LeJeune Blvd	Assessment
Midway Park	DC670005	Village Cleaners, 175 Freedom Way	Closure
Swansboro	DC670003	Coastal Dry Cleaners, 628 W Corbett Ave	Assessment
ORANGE (14)			
Carrboro	DC680007	Hangers Cleaners, 127 Fidelity St	Interim Action
	DC680008	Webster's Cleaners, 302 E Main St	Closure
	DC680009	MEM One Hour Martinizing, 408 W Weaver St	Assessment
	DC680012	Village Laundry & Cleaners, 106 S Greensboro St	Monitoring
Chapel Hill	DC680001	KSP Cleaners, 1490 Fordham Blvd	Monitoring
	DC680002	American Dry Cleaners, 201 S Estes Dr	Assessment
	DC680003	Deluxe Cleaners, 227 S Elliott Rd	NFA
	DC680005	Midtown Shops, 750 Martin Luther King Jr Blvd	Assessment
	DC680006	One Hour Koretizing Cleaners, 301 W Franklin St	Monitoring
	DC680010	Chapel Hill Cleaners, 422 W Franklin St	Assessment

Appendix A
Sites with Dry-Cleaning Solvent Contamination by County and City and
Sites Certified into the DSCA Program by County and City
(Certified Sites are bold, Site Status definitions follow Appendix A. NFA means No Further Action required.)

County/City	ID	Name and Address	Site Status
Hillsborough	DC680013	Village Plaza Dry Cleaners, 115 E Elliot Rd	Assessment
	DC680015	Carolina Cleaners, 400 W Franklin St	Assessment
	DC680016	Carolina Cleaners, 406 W Franklin St	Assessment
	DC680014	Webster's Cleaners, Inc., 114 US Hwy 70	Monitoring
PASQUOTANK (1)			
Elizabeth City	DC700001	Southgate Koretizing, 1409 W Ehringhaus St	Assessment
PENDER (1)			
Hampstead	DC710001	Hampstead Village Dry Cleaners, 102 Hampstead Village	Monitoring
PITT (13)			
Ayden	DC740002	Ayden Plaza, 144 Third St	NFA
Greenville	DC740001	Koretizing Cleaners, 2105 Charles St	
	DC740003	Better Look Garment Care, 600 Greenville Blvd	
	DC740004	Bowen Cleaners, 2480 Stantonsburg Rd	Assessment
	DC740005	Bowen Cleaners, 3114 S Evans St	Assessment
	DC740006	Rabo Cleaners, 701 Hooker Rd	Assessment
	DC740007	One Hour Martinizing, 111 E 10th St	Monitoring
	DC740008	Stadium Cleaners, 205 E Tenth St	Closure
	DC740009	Cleaner Look Garment Care, 622 SE Greenville Blvd	Assessment
	DC740010	Scotts Cleaners, 111 W 10 th St	Monitoring
	DC740011	Scotts Cleaners, 1699 Farmville Blvd	Assessment
	DC740012	Bowen Cleaners, 3400 S Memorial Dr	Monitoring
DC740014	Fabric Care Center, 2512 Memorial Dr	Monitoring	
POLK (1)			
Tryon	DC750001	Brocks Cleaners, 46 Maple St	Assessment
RANDOLPH (1)			
Asheboro	DC760001	Kizer's Automatic Self Service, 133 Taft Ave	Assessment
RICHMOND (1)			
Rockingham	DC770001	L&L One Hour Cleaners, 1305 E. Broad St	Monitoring
ROBESON (1)			
Fairmont	DC780001	Stevens Dry Cleaners, 117 Center St	
ROCKINGHAM (3)			
Reidsville	DC790001	Hicks Poly Clean Center Self Service Laundry, 812 S Scales St	Assessment
	DC790002	Ace One Hour Cleaners, 1601 S Scales St	Assessment
	DC790003	Complete Dry Cleaners, 1537 Freeway Dr	Assessment
ROWAN (7)			
Salisbury	DC800002	Avalon Cleaners, 124 Avalon Dr	Interim Action
	DC800003	WMS Cleaners, 712 W Jake Alexander Blvd	NFA

Appendix A
Sites with Dry-Cleaning Solvent Contamination by County and City and
Sites Certified into the DSCA Program by County and City
(Certified Sites are bold, Site Status definitions follow Appendix A. NFA means No Further Action required.)

County/City	ID	Name and Address	Site Status
Spencer	DC800005	M&S Cleaners, 1729 W Innes St	Monitoring
	DC800006	Highlander Center Laundry, 2000 Statesville Blvd	NFA
	DC800008	Vogue Cleaners, 106 N Long St	Monitoring
	DC800010	Vogue Cleaners, 402 Innes St	Assessment
	DC800001	Shuping Cleaners, 21 Park Plaza	Assessment
RUTHERFORD (1)			
Forest City	DC810001	Forest Dale Cleaners, 139 Depot St	Assessment
SAMPSON (2)			
Clinton	DC820001	Acme Cleaners, 209 Beaman St	Monitoring
Roseboro	DC820002	Brown's Cleaners and Laundromat, 317 Dr Martin Luther King Blvd	Assessment
SCOTLAND (2)			
Laurinburg	DC830001	One Hour Cleaners, 1514 S Main St	Assessment
	DC830002	Village Cleaners, 1691 S Main St	Assessment
STANLY (2)			
Albemarle	DC840001	Dry Clean Express, 636 E Highway 24/27 Byp	NFA
Norwood	DC840002	Garment Care Center, 560 Fork Rd	NFA
STOKES (1)			
Walnut Cove	DC850001	Klean Rite Cleaners, 318 N Main St	NFA
SURRY (4)			
Elkin	DC860002	White Swan Rentals, 204 E Market St	Assessment
	DC860003	Lawrence Dry Cleaners, 221 W Main St	Assessment
	DC860004	Ray's Cleaners, 1558 Bridge St	Assessment
Mount Airy	DC860001	Modern Laundry & Dry Cleaners, 526 W Lebanon St	Assessment
TRANSYLVANIA (1)			
Brevard	DC880001	Rainbow Cleaners, 249 Caldwell St	Monitoring
UNION (2)			
Monroe	DC900001	Prestown Presto Clean, 405 N Sutherland Ave	Monitoring
	DC900002	Mills Cleaners, 1305 Skyway Dr	Certified
VANCE (1)			
Henderson	DC910001	Henderson Laundry, 341 Chestnut St	On Hold
WAKE (65)			
Apex	DC920030	Best Dry Cleaners, 1781 W Williams St	NFA
	DC920052	Martin Cleaners, 540 E Williams St	NFA
Cary	DC920065	A Cleaner World #209, 1250 W Williams St	Assessment
	DC920004	Medlin-Davis Cleaners, 1207 Kildaire Farm Rd	NFA
	DC920011	Medlin-Davis Cleaners, 107 S Edinburgh Dr	Monitoring
	DC920029	Galaxy Cleaners, 101 New Waverly Pl	NFA

Appendix A
Sites with Dry-Cleaning Solvent Contamination by County and City and
Sites Certified into the DSCA Program by County and City
(Certified Sites are bold, Site Status definitions follow Appendix A. NFA means No Further Action required.)

County/City	ID	Name and Address	Site Status
Garner Knightdale Raleigh	DC920037	Avalon Cleaners, 686 Cary Towne Blvd	Assessment
	DC920038	Medlin Davis- Shoppes at Kildaire, 173 Cary Pkwy	Assessment
	DC920040	Village Cleaners, 6420 Tryon Rd	NFA
	DC920041	Martinizing Dry Cleaners, 4246 NW Cary Pkwy	NFA
	DC920063	Karr Cleaners, 101 Ward St	Assessment
	DC920064	Village Cleaners, 113 SW Maynard Rd	Assessment
	DC920051	Carriage House Cleaners, 537 Plaza Circle	On Hold
	DC920009	Knightdale Cleaners, 1013 N Smithfield Rd	NFA
	DC920001	Pro Cleaners, 8377 N Creedmoor Rd	Monitoring
	DC920003	Rainbow Cleaners and Laundry, 2915 Essex Cir	NFA
	DC920005	DJ Cleaners, 3591 Maitland Dr	
	DC920006	Hilkers Cleaners, 4043 Wake Forest Rd	Monitoring
	DC920007	Brothers Cleaners, 6144 Falls Of The Neuse Rd	NFA
	DC920008	Johnsons Dry Cleaners, 3534 Wade Ave	Monitoring
	DC920010	Fuller Supply Company, 421 Eby Dr	Assessment
	DC920012	Newtons Cleaners, 2023 Cameron St	NFA
	DC920013	Medlin-Davis Cleaners, 2028 Cameron St	NFA
	DC920014	Glam-O-Rama Cleaners, 3165 Capital Blvd	Assessment
	DC920015	Emporium Cleaners, 3501 Capital Blvd	NFA
	DC920016	New Hope Cleaners and Tailors, 3901 Capital Blvd	NFA
	DC920017	Brothers Cleaners, 4221 Six Forks Rd	Assessment
	DC920018	Ace Dry Cleaners, 4701 Atlantic Ave	NFA
	DC920019	Sanitary Laundry, 417 McDowell St	Certified
	DC920020	Sherrill's Dry Cleaning & Laundry, 7463 Six Forks Rd	Assessment
	DC920021	T and J Cleaners, 2423 Crabtree Blvd	Assessment
	DC920022	Medlin Davis Cleaners, 4434 Creedmor Rd	NFA
	DC920023	Popes Dry Cleaners, 7713 Lead Mine Rd	NFA
	DC920024	Pleasant Valley Cleaners, 4112 Pleasant Valley Rd	Assessment
	DC920025	Hilkers Cleaners, 6325 Falls Of Neuse Rd	NFA
	DC920026	Ideal Cleaners, 7209 Sandy Forks Rd	NFA
	DC920027	Eagle Cleaners, 900 Spring Forest Rd	NFA
	DC920028	Joy Cleaners, 4503 Fayetteville Rd	Assessment
	DC920031	The Cleaners, 3209 Avent Ferry Rd	NFA
	DC920032	Greenbrier Cleaners, 4207 Fayetteville Rd	Monitoring
	DC920033	Courtesy Cleaners, 8111 Creedmoor Rd	Closure
	DC920034	S & S Cleaning, 425 Chapanoke Rd	NFA
	DC920035	Barrett's Cleaners, 5563 Western Blvd	Monitoring
	DC920036	North Boulevard Cleaners, 5141 New Hope Rd	NFA
	DC920039	Brookside Dry Cleaners & Laundry,	NFA

Appendix A
Sites with Dry-Cleaning Solvent Contamination by County and City and
Sites Certified into the DSCA Program by County and City
(Certified Sites are bold, Site Status definitions follow Appendix A. NFA means No Further Action required.)

County/City	ID	Name and Address	Site Status
		1028 Brookside Dr	
	DC920043	Ideal Cleaners, 2403 Wake Forest Rd	NFA
	DC920045	Holden Cleaners, 702 E Martin St	Assessment
	DC920046	Flints Laundry and Dry Cleaning, 430 N Salisbury St	Monitoring
	DC920047	Southgate Cleaners, 1965 Rock Quarry Rd	Assessment
	DC920048	Rollins Economy Cleaners, 407 W Peace St	Assessment
	DC920050	Hidden Valley Dry Cleaners, 2315 Lynn Rd	NFA
	DC920053	Hilkers Cleaners and Laundromat, 3612 Spring Forest Rd,	Assessment
	DC920054	Litchford Ivory Cleaners, 8320 Litchford Rd	Monitoring
	DC920055	Robert's Drapery Service and Dry Cleaners, 2205 New Hope Rd	Closure
	DC920056	Reaves Spic & Span, 219 Franklin St	Assessment
	DC920057	Roy's Drive-In Cleaning, 719 Person St	Monitoring
	DC920058	Medlin-Davis Dry Cleaning, 121 Jones St	NFA
	DC920059	One Hour Martinizing, 707 Person St	Monitoring
	DC920062	Best Price Cleaners, 6280 Davis Circle	Interim Action
	DC920066	Hilkers Cleaners, 7486 Creedmoor Rd	Assessment
	DC920067	Rainbow Cleaners, 5265 Six Forks Rd	Assessment
	DC920068	Glam O Rama, 3801 Western Blvd	Assessment
	DC920069	Peggy's Cleaners, 1605 New Bern Ave	Assessment
	DC920070	Lake Boone Cleaners, 2508 Wycliff Rd	Assessment
Wake Forest	DC920061	Best Dry Cleaners, 12231 Capital Blvd	Assessment
WARREN (1)			
Manson	DC930001	Boyd's Cleaners, 295 Manson Drewry Rd	
WATAUGA (2)			
Boone	DC950001	High Country Cleaners, 396 E King St	Assessment
	DC950002	Trailway Laundry, 320 E King St	NFA
WAYNE (5)			
Goldsboro	DC960001	Penny Dry Cleaners, 212 E Ash St	Assessment
	DC960002	Penny One Hour Cleaners and Laundry, 433 N Berkeley Blvd	Monitoring
	DC960003	Goldwayne Dry Cleaning & Laundry Co, 607 Mulberry St	
	DC960004	Paramount Cleaners, 225 E Walnut St	Monitoring
	DC960005	Terry One Hour Cleaners, 1515 E Ash St	Closure
WILKES (1)			
Wilkesboro	DC970001	Wilkesboro Drive-In Cleaners, 513 W. Main St	Closure

Appendix A
Sites with Dry-Cleaning Solvent Contamination by County and City and
Sites Certified into the DSCA Program by County and City
(Certified Sites are bold, Site Status definitions follow Appendix A. NFA means No Further Action required.)

County/City	ID	Name and Address	Site Status
WILSON (8)			
Wilson	DC980001	Koretizing Cleaners, 1313 Ward Blvd	Closure
	DC980002	Discount Cleaners, 700 Highway 301 Blvd	NFA
	DC980003	Exclusive Cleaners, 725 S Goldsboro St	Assessment
	DC980004	Exclusive Cleaners, 1513 Ward Blvd	Assessment
	DC980005	Friendly Cleaners, 605 S Pender St	
	DC980006	Exclusive Cleaners, 1673 Parkwood Blvd	Assessment
	DC980007	Exclusive Cleaners, 2700 Ward Blvd	NFA
	DC980008	Cokes Cleaners, 305 Nash St	Assessment
512 Sites Identified		460 Sites Certified	

DSCA Site Status Definitions

Petitioned:	The DSCA Program has received a petition to enter the program and is in the process of completing the required paperwork.
Certified:	The DSCA Program has entered into an agreement with a petitioner and is in the process of assigning a state-hired, independent environmental contractor to conduct a prioritization assessment.
Assessment:	The DSCA Program's independent environmental contractor is determining the extent of soil and groundwater contamination at the site.
Monitoring:	The DSCA Program's independent environmental contractor is monitoring the levels of contaminants in the groundwater at the site.
Remediation:	The DSCA Program's independent environmental contractor is performing cleanup at the site.
Interim Action:	Site conditions are favorable for source removal or for conducting a pilot study for remediation.
Emergency:	The DSCA Program has determined there is an immediate need for corrective action to abate a potential hazard to human health or the environment.
On Hold:	Please contact the site's project manager for more details.
Closure:	The extent of contamination is defined and considered stable. The DSCA Program is developing and implementing a risk management plan to protect human health and the environment from remaining contamination.
NFA:	No Further Action Required

Appendix A. Inactive Hazardous Waste Sites Priority List

<i>ID</i>	<i>Site Name</i>	<i>Address</i>	<i>City</i>	<i>County</i>	<i>Score</i>	<i>Medium</i>	<i>Contaminant</i>
NCD048181218	CAROLINA GALVANIZING CORP.	HWY 221 E	ABERDEEN	MOORE	63.73	soil groundwater	metals metals
NONCD0002379	REA CONSTRUCTION-WEST RALEIGH	5801 CHAPEL HILL ROAD	RALEIGH	WAKE	59.98	groundwater groundwater surface water soil	VOCs SVOCs VOCs VOCs
NCN000407672	BEACON MANUFACTURING	2425 US HWY 70	SWANNANOA	BUNCOMBE	58.93	groundwater soil groundwater groundwater surface water	SVOCs metals VOCs metals metals
NONCD0002734	WILMINGTON FERTILIZER COMPANY	1702 NORTH 6TH STREET	WILMINGTON	NEW HANOVER	57.49	groundwater	inorganics
NONCD0002736	WILMINGTON SHIPYARD (FORMER)	1500 POINT HARBOR RD.	WILMINGTON	NEW HANOVER	57.49	soil soil soil groundwater	VOCs SVOCs metals metals
NCD003184710	CAROLINA CREOSOTING CORPORATION	EASTBROOK ROAD	LELAND	BRUNSWICK	57.17	soil groundwater	SVOCs SVOCs
NCD000605303	FEDERAL PAPER BOARD CO., INC.	865 JOHN L RIEGEL RD	RIEGELWOOD	COLUMBUS	56.08	groundwater groundwater groundwater	VOCs metals SVOCs

<i>ID</i>	<i>Site Name</i>	<i>Address</i>	<i>City</i>	<i>County</i>	<i>Score</i>	<i>Medium</i>	<i>Contaminant</i>
NONCD0001250	ALMONT SHIPPING	929 N FRONT STREET	WILMINGTON	NEW HANOVER	56.01	groundwater groundwater groundwater soil soil	inorganics metals VOCs metals SVOCs
NCD050409150	GENERAL ELECTRIC CO/WILMINGTON	3901 CASTLE HAYNE RD	WILMINGTON	NEW HANOVER	55.76	groundwater	VOCs
NCD074511361	AQUAIR CORPORATION	13300 SAM NEELY RD	CHARLOTTE	MECKLENBURG	55.35	soil soil groundwater groundwater	metals VOCs VOCs metals
NONCD0001098	NATIONAL TEXTILES, LLP	REEP DRIVE	MORGANTON	BURKE	54.94	surface water soil groundwater	VOCs VOCs VOCs
NONCD0001892	ICI/DUPONT	HWY 53 EAST (CEDAR CREEK)	FAYETTEVILLE	CUMBERLAND	53.76	groundwater soil	VOCs VOCs
NCD051745685	HOLDING POND FOR WASTE/USS	500 BROOME RD	GREENSBORO	GUILFORD	53.06	soil groundwater surface water surface water soil soil	SVOCs SVOCs SVOCs metals metals Pesticides/Herbicides

<i>ID</i>	<i>Site Name</i>	<i>Address</i>	<i>City</i>	<i>County</i>	<i>Score</i>	<i>Medium</i>	<i>Contaminant</i>
NCD003229358	SCM PROCTOR-SILEX/WEAREVER	HAY ST	MOUNT AIRY	SURRY	53.02	soil sediment soil groundwater surface water groundwater sediment	metals metals VOCs VOCs metals metals VOCs
NCN000407584	SOUTHERN METALS RECYCLING, INC	13 WRIGHT ST	WILMINGTON	NEW HANOVER	52.56	soil groundwater	metals metals
NCD981027915	J STREET FLY ASH DISPOSAL SITE	SR 1769	ERWIN	HARNETT	52.48	soil	metals
NCD986166692	HARWELL ROAD SEPTIC PIT	BEATY AND JOHN D ROADS	GASTONIA	GASTON	52.37	surface water soil groundwater groundwater sediment soil soil	VOCs VOCs VOCs SVOCs metals SVOCs metals
NCD003167780	SPRAGUE ELECTRIC COMPANY	HWY 194	LANSING	ASHE	52.33	soil groundwater groundwater	metals metals VOCs
NONCD0002857	ABERDEEN FLORIST & GARDEN CENTER	500 S SANDHILLS BLVD	ABERDEEN	MOORE	52.02	groundwater	VOCs

<i>ID</i>	<i>Site Name</i>	<i>Address</i>	<i>City</i>	<i>County</i>	<i>Score</i>	<i>Medium</i>	<i>Contaminant</i>
NCN000407775	ROYSTER FERTILIZER	1690 NE ROYSTER RD	LELAND	BRUNSWICK	52.02	soil soil groundwater groundwater surface water	metals SVOCs SVOCs metals metals
NCD088563242	MONSANTO COMPANY/ROHM & HAAS	CEDAR CREEK RD	FAYETTEVILLE	CUMBERLAND	51.78	groundwater sediment	VOCs metals
NCN000407333	TRIAD USED AUTO SALES	1520 ALAMANCE CHURCH RD	GREENSBORO	GUILFORD	51.53	soil groundwater groundwater soil	metals metals SVOCs SVOCs
NONCD0001025	TOOMEY PROPERTY	1020 HICKORY GROVE ROAD	SPRINGWOOD	GASTON	51.23	soil soil groundwater groundwater	SVOCs pesticides/herbicides SVOCs VOCs
NONCD0001967	AMERICAN DISTILLATION, INC	1690 NE ROYSTER RD	LELAND	BRUNSWICK	51.07	groundwater soil soil soil	metals VOCs SVOCs metals
NONCD0001554	COX DODGE (FORMER)	1501 LIPSCOMB ROAD	WILSON	WILSON	51.05	soil surface water groundwater groundwater	VOCs VOCs VOCs SVOCs

<i>ID</i>	<i>Site Name</i>	<i>Address</i>	<i>City</i>	<i>County</i>	<i>Score</i>	<i>Medium</i>	<i>Contaminant</i>
NCD982117590	CUSTOM PROCESSING AND	1110 SURRETT DRIVE	HIGH POINT	GUILFORD	51.04	groundwater soil groundwater	VOCs VOCs metals
NONCD0000016	CMC LANDFILL	EAST MAIN STREET	ELKIN	SURRY	51.02	soil groundwater	VOCs VOCs
NCD986178226	TEXFI INDUSTRIES, INC	601 HOFFER DRIVE	FAYETTEVILLE	CUMBERLAND	50.55	groundwater soil	VOCs VOCs
NCD093338119	SCM CORP. GLIDDEN COATINGS & RESINS	3926 GLENWOOD DRIVE	CHARLOTTE	MECKLENBURG	50.29	groundwater	VOCs
NCD986172518	OLD MOUNT HOLLY ROAD PCE SITE	OLD MT HOLLY RD & FREEDOM DR	CHARLOTTE	MECKLENBURG	50.26	groundwater groundwater	SVOCs VOCs
NONCD0002835	PRIME EQUIPMENT CO	1020 N FRONT ST	WILMINGTON	NEW HANOVER	50.19	groundwater	VOCs
NCD003231545	SHERWOOD TREATING CO., INC.	1660 SILAS CREEK PKWAY	WINSTON-SALEM	FORSYTH	49.78	groundwater soil	metals metals
NCD047371794	COASTAL LUMBER CO	934 N CRAVEN ST	NEW BERN	CRAVEN	49.73	soil groundwater	inorganics inorganics
NONCD0002564	ALLENS FARM SUPPLY	511 N 3RD ST	WILMINGTON	NEW HANOVER	49.72	groundwater groundwater	metals VOCs
NONCD0000004	STURGEON CITY SITE (NON-PRLF PORTION)	4 COURT STREET	JACKSONVILLE	ONSLow	49.67	sediment groundwater	metals VOCs

<i>ID</i>	<i>Site Name</i>	<i>Address</i>	<i>City</i>	<i>County</i>	<i>Score</i>	<i>Medium</i>	<i>Contaminant</i>
NCD038551263	TRI-COUNTY COMMUNITY COLLEGE	OFF US 64 E SOUTH OF NC 1	MURPHY	CHEROKEE	49.66	groundwater soil	VOCs VOCs
NCD986176444	STROH/CHITTY FARM	5066 OVERDALE RD	WINSTON-SALEM	FORSYTH	49.56	soil groundwater	VOCs VOCs
NCD000813592	GA-PACIFIC CORP/HDWD SAW	PLYWOOD DR	PLYMOUTH	WASHINGTON	49.53	sediment soil soil groundwater soil sediment groundwater groundwater	SVOCs Pesticides/Herbicides SVOCs metals metals metals Pesticides/Herbicides VOCs
NONCD0001052	THOMASVILLE FURNITURE	151 SMETHPORT DRIVE	WEST JEFFERSON	ASHE	49.51	groundwater groundwater soil soil	SVOCs VOCs metals inorganics
NONCD0002908	WILMINGTON MATERIALS PLANT #1	3612 N 421 HWY	WILMINGTON	NEW HANOVER	49.49	groundwater groundwater soil	VOCs SVOCs VOCs
NCD000772046	MOBIL OIL CORP/KOCH REFINING	3334 RIVER RD	WILMINGTON	NEW HANOVER	49.07	soil groundwater groundwater	metals metals VOCs
NC0001279710	WOODY WILSON BATTERY/ASHLEY HEIGHTS		HWY 211	ASHLEY HEIGHTS	HOKE 49.02	soil soil	metals SVOCs

<i>ID</i>	<i>Site Name</i>	<i>Address</i>	<i>City</i>	<i>County</i>	<i>Score</i>	<i>Medium</i>	<i>Contaminant</i>
NCD986171379	NEW HAVEN DRIVE TCE	NEW HAVEN DRIVE	GASTONIA	GASTON	48.98	groundwater	VOCs
NCD000770487	JOHNSON CONTROLS GLOBE BATTERY	OLD GREENSBORO ROAD	WINSTON-SALEM	FORSYTH	48.85	soil sediment surface water	SVOCs metals metals
NCD046148540	CENTRAL TRANSPORT COMPANY	600 MELYNDA ROAD	CHARLOTTE	MECKLENBURG	48.84	groundwater groundwater groundwater groundwater sediment	metals VOCs inorganics SVOCs metals
NCSFN0407074	NC MARITIME MUSEUM	310 FRONT ST	BEAUFORT	CARTERET	48.84	sediment sediment sediment sediment	SVOCs Pesticides/Herbicides metals VOCs
NONCD0002381	REDDICK FUMIGANTS, INC.	3002 WEST MAIN STREET	WILLIAMSTON	MARTIN	48.83	groundwater	VOCs
NCD986175636	ASHE PATTERN SHOP (FORMER)	4411 BEATY ROAD	GASTONIA	GASTON	48.82	groundwater groundwater	SVOCs VOCs
NCD986180909	SHELBY DYEING & FINISHING	1038 SAM LATTIMORE ROAD	SHELBY	CLEVELAND	48.82	groundwater groundwater soil soil	VOCs metals VOCs metals
NONCD0001233	LOFTIN PROPERTY	2361 LENNOXVILLE RD	BEAUFORT	CARTERET	48.58	groundwater soil	metals metals

<i>ID</i>	<i>Site Name</i>	<i>Address</i>	<i>City</i>	<i>County</i>	<i>Score</i>	<i>Medium</i>	<i>Contaminant</i>
NCD980729412	CAROLINA TANK CLEANING COMPANY	1025 NC HWY 68	GREENSBORO	GUILFORD	48.53	soil soil	metals VOCs
NONCD0000085	JONES & PRESNELL STUDIO	433 LAWTON ROAD	CHARLOTTE	MECKLENBURG	48.48	groundwater groundwater	SVOCs VOCs
NCD986175628	LEES MOTOR WORKS	4415 BEATY ROAD	GASTONIA	GASTON	48.48	surface water soil groundwater soil groundwater	VOCs VOCs VOCs SVOCs SVOCs
NCD000623223	MARTIN MANUFACTURING PROPERTIES	E MAIN ST US 17	WILLIAMSTON	MARTIN	48.40	groundwater groundwater	VOCs metals
NCD986186518	OLD ATC REFINERY	801 SURRY STREET	WILMINGTON	NEW HANOVER	48.40	soil soil sediment groundwater	SVOCs metals metals metals
NCD042269134	SOUTHERN SCREW/FARLEY METALS	1225 BARKLEY RD	STATESVILLE	IREDELL	48.40	groundwater groundwater soil soil groundwater	cyanide metals metals bases SVOCs
NCD981474158	SWEETEN CREEK DRUM SITE	115 SWEETEN CREEK ROAD	ASHEVILLE	BUNCOMBE	48.40	soil	metals

<i>ID</i>	<i>Site Name</i>	<i>Address</i>	<i>City</i>	<i>County</i>	<i>Score</i>	<i>Medium</i>	<i>Contaminant</i>
NCD041230418	AMP INCORPORATED	3900 REIDSVILLE ROAD	WINSTON-SALEM	FORSYTH	48.35	sediment surface water soil soil sediment soil	metals metals metals SVOCs cyanide cyanide
NCD986188027	CHAMPION LANDFILL NO 3	SR 1550 I40	CANTON	HAYWOOD	48.25	soil	metals
NONCD0001185	CSX-NUTT ST	515 NUTT ST	WILMINGTON	NEW HANOVER	48.21	groundwater groundwater groundwater	metals VOCs SVOCs
NONCD0002550	NCDOT MARINE BLVD & US 17	MARINE BLVD & US 17	JACKSONVILLE	ONSLOW	48.21	groundwater groundwater groundwater soil soil soil	SVOCs metals VOCs VOCs metals SVOCs
NCD980600449	SED, INC. RADAR ROAD	500 RADAR ROAD	GREENSBORO	GUILFORD	48.18	soil	SVOCs
NCD003163888	HENREDON FURNITURE	400 HENREDON RD	MORGANTON	BURKE	48.17	soil groundwater soil groundwater sediment	metals VOCs SVOCs SVOCs SVOCs

<i>ID</i>	<i>Site Name</i>	<i>Address</i>	<i>City</i>	<i>County</i>	<i>Score</i>	<i>Medium</i>	<i>Contaminant</i>
NCD003198520	HONEYWELL, INC	921 HOLLOWAY STREET	DURHAM	DURHAM	48.17	groundwater soil soil soil groundwater	VOCs SVOCs VOCs metals SVOCs
NONCD0002368	EASTERN CAR CARE (FRMR)	703 E MAIN ST	MURFREESBORO	HERTFORD	48.10	groundwater groundwater	SVOCs VOCs
NONCD0002995	JOHNS MANVILLE LDFL	SKYWAY CHURCH RD	MAXTON	SCOTLAND	48.10	groundwater groundwater	VOCs metals
NCD041414780	FIELDCREST MILLS INC./NC FINISHING	US 29/70 N	SPENCER	ROWAN	48.07	groundwater groundwater soil soil	metals SVOCs SVOCs metals
NCD091572073	NATIONAL STARCH & CHEMICAL	2271 ANDREW JACKSON HWY	LELAND	BRUNSWICK	48.04	groundwater	VOCs
NCD045924032	WEST POINT PEPPERELL_ALAMAC	1885 ALAMAC RD	LUMBERTON	ROBESON	48.02	soil groundwater groundwater soil soil	VOCs SVOCs VOCs SVOCs metals
NCD065288847	CF NITROGEN, INCORPORATED	HWY 45	WINTON	HERTFORD	47.99	groundwater soil	metals metals
NONCD0001843	HERCULES	9 DAVIS DRIVE	DURHAM	DURHAM	47.93	groundwater surface water	VOCs VOCs

<i>ID</i>	<i>Site Name</i>	<i>Address</i>	<i>City</i>	<i>County</i>	<i>Score</i>	<i>Medium</i>	<i>Contaminant</i>
NCD024477556	WINSTON CONTAINER COMPANY	4732 MORRIS FIELD RD	CHARLOTTE	MECKLENBURG	47.89	soil soil	metals SVOCs
NONCD0001094	ALLISON MANUFACTURING CO	930 OLD CHARLOTTE ROAD	ALBEMARLE	STANLY	47.87	soil groundwater soil	SVOCs VOCs VOCs
NONCD0000023	CAROLINA P&L CO. FAYETTEVILLE	CUMBERLAND RD & OWEN DR	FAYETTEVILLE	CUMBERLAND	47.78	surface water groundwater soil	SVOCs SVOCs SVOCs
NONCD0001058	ELECTRONICS COMPONENT CORPORATION	200 ELECTRONICS PARKWAY	BURGAW	PENDER	47.78	groundwater	VOCs
NONCD0002201	NEWS & OBSERVER MECH BLV-SPILL	1400 MECHANICAL BLVD.	GARNER	WAKE	47.78	groundwater	VOCs
NONCD0002852	CLAYTON FARMS	1833 LOOP RD	CLAYTON	JOHNSTON	47.63	soil groundwater	pesticides/herbicides pesticides/herbicides
NONCD0002420	APAC MAINTENANCE SHOP (FRMR)	240 CENTER ST	JACKSONVILLE	ONslow	47.59	soil groundwater	metals metals
NCN000409881	PAYNE RD SOLVENTS	105 PAYNE RD	BESSEMER CITY	GASTON	47.59	groundwater soil	VOCs VOCs
NONCD0001200	COASTLINE INN PROPERTY	503 NUTT ST	WILMINGTON	NEW HANOVER	47.44	groundwater groundwater	metals VOCs
NCD990883001	MONARCH FURNITURE CORPORATION	301 SCIENTIFIC ST	JAMESTOWN	GUILFORD	47.40	soil groundwater	metals metals

<i>ID</i>	<i>Site Name</i>	<i>Address</i>	<i>City</i>	<i>County</i>	<i>Score</i>	<i>Medium</i>	<i>Contaminant</i>
NONCD0001550	COTTMAN TRANSMISSION	145-147 S. COLLEGE ROAD	WILMINGTON	NEW HANOVER	47.30	groundwater groundwater soil	SVOCs VOCs VOCs
NCD986180917	SPANN PROPERTY	US HIGHWAY 25	HENDERSONVILLE	HENDERSON	47.26	known/suspected	
NONCD0001029	R & D LAMINATORS INC	HOLLOMAN ROAD (SR 1187)	AHOSKIE	HERTFORD	47.21	groundwater	VOCs
NCD037160439	TOASTMASTER, INCORPORATED	17160 PLANT RD	LAURINBURG	SCOTLAND	47.08	groundwater soil soil groundwater groundwater groundwater	VOCs cyanide metals cyanide metals SVOCs
NONCD0001952	KERR FACILITY - AHOSKIE	228JOHNNY MITCHELL RD.	AHOSKIE	HERTFORD	46.99	groundwater	VOCs
NCD986176030	RHODERIA DRIVE WELLS	LAKWOOD & RHODERA DRIVE	STALLINGS	UNION	46.98	groundwater soil	VOCs metals
NCD044444735	CROMPTON & KNOWLES CORP.	SPENCER MT RD	LOWELL	GASTON	46.97	groundwater soil soil groundwater	metals VOCs metals VOCs
NCD986231967	TOM SADLER ROAD WELLS	TOM SADLER RD	CHARLOTTE	MECKLENBURG	46.92	soil soil groundwater soil groundwater	SVOCs metals VOCs VOCs metals

<i>ID</i>	<i>Site Name</i>	<i>Address</i>	<i>City</i>	<i>County</i>	<i>Score</i>	<i>Medium</i>	<i>Contaminant</i>
NCD003183571	WINTERVILLE MACHINE WORKS, INC.	2672 MILL ST	WINTERVILLE	PITT	46.90	soil soil groundwater soil soil	SVOCs metals VOCs cyanide VOCs
NCN000407188	US 1-15/501 ABERDEEN	517 S SANDHILLS BLVD	ABERDEEN	MOORE	46.88	soil sediment sediment surface water soil groundwater	VOCs VOCs metals VOCs metals VOCs
NONCD0000081	TRITON, INC	1610 SOUTH WARD BLVD	WILSON	WILSON	46.84	groundwater groundwater groundwater	VOCs metals SVOCs
NONCD0001275	AO SMITH ELECTRIC MOTOR	MCPHERSON DR.	MEBANE	ALAMANCE	46.73	groundwater soil	VOCs VOCs
NCD067187302	FULFLEX	500 AIR BOSS PKWY	SCOTLAND NECK	HALIFAX	46.73	groundwater	VOCs
NCD003233673	HOOVER REPAIR SHOP	461 N SOUTH STREET SR1669	MT AIRY	SURRY	46.69	groundwater soil soil groundwater	metals cyanide metals cyanide
NCD980518211	IRT/IBM CORPORATION	4101 S I-85	CHARLOTTE	MECKLENBURG	46.67	groundwater	metals

<i>ID</i>	<i>Site Name</i>	<i>Address</i>	<i>City</i>	<i>County</i>	<i>Score</i>	<i>Medium</i>	<i>Contaminant</i>
NONCD0002874	MOHAWK-KARASTAN	2007 DICKINSON AVE	GREENVILLE	PITT	46.67	soil soil groundwater	metals SVOCs metals
NONCD0001685	EAST MAIN STREET PCE	EAST MAIN ST	MURFREESBORO	HERTFORD	46.66	groundwater	VOCs
NONCD0002779	APAC-CASTLE HAYNE ASPHALT PLANT	4909 N COLLEGE RD	CASTLE HAYNE	NEW HANOVER	46.65	soil groundwater soil	metals VOCs VOCs
NCD980842470	KAISER FERTILIZER PLANT	INTSEC HWY 87 & SR 1870	RIEGELWOOD	COLUMBUS	46.65	groundwater groundwater groundwater groundwater	VOCs metals SVOCs inorganics
NONCD0001156	CLEAN-CLEAN DRY CLEANERS/VIP	627 TARRYTOWN CTR	ROCKY MOUNT	NASH	46.63	groundwater soil	VOCs VOCs
NONCD0003025	WORLD WOOD PRODUCTS	12045 OLD HWY 70 W	COVE CITY	CRAVEN	46.59	groundwater soil groundwater groundwater soil	SVOCs metals metals VOCs SVOCs
NONCD0001155	D&G PROPERTIES-SLAUGHTERHOUSE	ROYSTER RD	NAVASSA	BRUNSWICK	46.57	soil groundwater	metals metals

<i>ID</i>	<i>Site Name</i>	<i>Address</i>	<i>City</i>	<i>County</i>	<i>Score</i>	<i>Medium</i>	<i>Contaminant</i>
NCD072012354	SINGER CO/FURNITURE DIV WASHINGTON	STATE ROAD 1175	CHOCOWINITY	BEAUFORT	46.57	groundwater sediment groundwater groundwater soil	SVOCs SVOCs metals Pesticides/Herbicides SVOCs
NONCD0001690	CITY OF GOLDSBORO MAINTENANCE	1601 N CLINGMAN ST	GOLDSBORO	WAYNE	46.56	groundwater	VOCs
NCD093137636	GENERAL WOOD PRESERVING CO., INC.	HWY 74/76	LELAND	BRUNSWICK	46.56	soil groundwater	SVOCs SVOCs
NONCD0001886	HYDE COUNTY COURTHOUSE	30 OYSTER CREEK RD	SWAN QUARTER	HYDE	46.56	groundwater soil	pesticides/herbicides pesticides/herbicides
NCD041519364	TEXASGULF CHEMICALS COMPANY	HWY 306 NORTH	AURORA	BEAUFORT	46.56	surface water soil groundwater soil sediment groundwater sediment	metals VOCs Pesticides/Herbicides Pesticides/Herbicides metals VOCs VOCs
NCD003184249	UNION CARBIDE CORP/EVEREADY BATTERY 264 BYPASS-EVANS ST EXTN		GREENVILLE	PITT	46.52	groundwater groundwater	VOCs metals
NC5210022906	USA RESERVE XVIII AIRBORNE CORPS	405 FISHER ST	MOREHEAD CITY	CARTERET	46.51	known/suspected	
NONCD0001049	LEXINGTON FURNITURE IND. PLNT NO 7	178 LFI COMPLEX LANE	LEXINGTON	DAVIDSON	46.43	groundwater groundwater	metals SVOCs

<i>ID</i>	<i>Site Name</i>	<i>Address</i>	<i>City</i>	<i>County</i>	<i>Score</i>	<i>Medium</i>	<i>Contaminant</i>
NCD980844336	UNION CARBIDE BATTERY	5400 HOVIS ROAD	CHARLOTTE	MECKLENBURG	46.30	soil groundwater surface water groundwater	metals metals VOCs VOCs
NONCD0001186	CARR MILL MALL	200 N GREENSBORO ST	CARRBORO	ORANGE	46.28	groundwater	VOCs
NONCD0001778	GLEN RAVEN MILLS (FORMER)	142 GLEN RAVEN ROAD	GLEN RAVEN	ALAMANCE	46.24	groundwater groundwater	VOCs metals
NCN000409811	ELECTRIC MOTOR & TRANSFORMER	1900 S SAUNDERS ST	RALEIGH	WAKE	46.21	soil groundwater soil groundwater	SVOCs SVOCs VOCs VOCs
NONCD0001128	RESOLUTION PACKAGING	468 CAROLINA AVE	MARION	MCDOWELL	46.21	groundwater	metals
NONCD0001023	HEAVY EQUIPMENT SCHOOL	HEAVY EQUIPMENT ROAD	CHARLOTTE	MECKLENBURG	46.20	groundwater groundwater	SVOCs VOCs
NCD003149663	RADIATOR SPECIALTY COMPANY	1900 WILKINSON BLVD	CHARLOTTE	MECKLENBURG	46.16	soil groundwater soil sediment sediment	SVOCs VOCs metals metals SVOCs
NCD049772023	H & S PROCESSORS, INC.	NC HIGHWAY 150 WEST	LINCOLNTON	LINCOLN	46.11	groundwater	VOCs

<i>ID</i>	<i>Site Name</i>	<i>Address</i>	<i>City</i>	<i>County</i>	<i>Score</i>	<i>Medium</i>	<i>Contaminant</i>
NCD003216462	UNION CARBIDE CORP/EVEREADY BATTERY	800 ALBEMARLE RD	ASHEBORO	RANDOLPH	45.97	groundwater soil	VOCs VOCs
NONCD0002555	WHITEVILLE BUMPER & GLASS (FORMER)	824 WEST JEFFERSON STREET	WHITEVILLE	COLUMBUS	45.86	soil groundwater	metals VOCs
NCD003213030	DOUGLAS BATTERY MANUFACTURING CO.	500 BATTERY DR	WINSTON-SALEM	FORSYTH	45.69	groundwater	metals
NCD144192606	PARKER-ZENITH	TAYLOR STREET	ABERDEEN	MOORE	45.67	groundwater	VOCs
NONCD0002968	TOWN OF EDENTON STREET DEPT	120 W HICKS ST	EDENTON	CHOWAN	45.63	groundwater	VOCs
NONCD0001074	OLD FORD BLDG	FIFTH ST	TABOR CITY	COLUMBUS	45.62	soil soil groundwater	VOCs metals metals
NCD981015746	CAROLINA ALUMINUM/HERBERT TAYLOR	SR 1125	ROPER	WASHINGTON	45.33	soil	VOCs
NCD003167988	MARANTZ PIANO CO INC/ANEVKA, INC	HWY 64/70 E	MORGANTON	BURKE	45.30	soil soil groundwater groundwater	metals VOCs metals VOCs
NCD024600579	SUPERIOR PRODUCTS COMPANY	4801 BURLINGTON RD	GREENSBORO	GUILFORD	45.25	soil	metals
NCN000409779	WAYNE AGRICULTURAL WORKS	700 S JOHN ST	GOLDSBORO	WAYNE	45.25	groundwater groundwater	VOCs metals

<i>ID</i>	<i>Site Name</i>	<i>Address</i>	<i>City</i>	<i>County</i>	<i>Score</i>	<i>Medium</i>	<i>Contaminant</i>
NONCD0001485	CHATHAM MILLS, INC.	480 HILLSBORO STREET	PITTSBORO	CHATHAM	45.21	groundwater	VOCs
NONCD0001174	ARROW LAUNDRY	4735 MONROE RD	CHARLOTTE	MECKLENBURG	45.15	groundwater soil	VOCs VOCs
NONCD0002969	CAPITAL INN	1625 CAPITAL BLVD	RALEIGH	WAKE	45.15	groundwater	VOCs
NONCD0002277	PAZIUK WAREHOUSE	710 SUNNYVALE DRIVE	WILMINGTON	NEW HANOVER	45.15	groundwater soil	VOCs VOCs
NCD981473150	CHERRY MT STREET DRUM	602 CHERRY MOUNTAIN	FOREST CITY	RUTHERFORD	45.07	soil	metals
NCN000407830	CLOROX CHEMICAL	800 GESCO ST	CHARLOTTE	MECKLENBURG	45.07	sediment sediment sediment soil surface water surface water soil soil surface water	Pesticides/Herbicides SVOCs metals metals SVOCs metals Pesticides/Herbicides SVOCs Pesticides/Herbicides
NONCD0001022	GIBBS ELECTROPLATING - OLD LOCATION	2229 N DAVIDSON	CHARLOTTE	MECKLENBURG	45.07	groundwater groundwater soil	metals VOCs metals

<i>ID</i>	<i>Site Name</i>	<i>Address</i>	<i>City</i>	<i>County</i>	<i>Score</i>	<i>Medium</i>	<i>Contaminant</i>
NONCD0001092	CMI WWTP (PARCEL1)	HWY 268	ELKIN	SURRY	44.85	groundwater sediment soil groundwater	metals VOCs metals VOCs VOCs
NCD980728745	OSHIELDS FLY ASH	SR 1510	BREVARD	TRANSYLVANIA	44.80	known/suspected	
NCD003528825	FIELDCREST MILLS INC.	WALPAT RD	SMITHFIELD	JOHNSTON	44.79	groundwater	VOCs
NONCD0001011	JUNG CORPORATION	718 INDUSTRIAL PARK AVE	ASHEBORO	RANDOLPH	44.77	groundwater	VOCs
NONCD0001169	LIBERTY FABRICS (FORMER)	US 64	JAMESVILLE	MARTIN	44.72	groundwater	VOCs
NCD986228054	KANNAPOLIS PCE SPILL	ENOCHVILLE ROAD	KANNAPOLIS	ROWAN	44.71	groundwater	VOCs
NCD981863228	SCHERER, R.P.	2021 E. ROOSEVELT BLVD.	MONROE	UNION	44.71	soil groundwater	VOCs VOCs
NCD990734055	HERCOFINA/CAPE INDUSTRIES	4600 HWY 421 N	WILMINGTON	NEW HANOVER	44.62	soil soil groundwater groundwater	VOCs metals VOCs metals
NONCD0002792	MARSHALLBERG BOAT YARD	1290 & 1295 MARSHALLBERG RD	MARSHALLBERG	CARTERET	44.57	groundwater soil	VOCs metals
NONCD0002623	RED APPLE MARKETS #40 (FMR)	925 E MEMORIAL DR	AHOSKIE	HERTFORD	44.52	groundwater	VOCs

<i>ID</i>	<i>Site Name</i>	<i>Address</i>	<i>City</i>	<i>County</i>	<i>Score</i>	<i>Medium</i>	<i>Contaminant</i>
NCD093334969	S & S METALS RECYCLING COMPANY	SHORTCUT ROAD/SR 2455	GOLD HILL	CABARRUS	44.49	soil surface water	metals metals
NONCD0002612	TOWN OF CAROLINA BEACH	406 S. DOW ROAD	CAROLINA BEACH	NEW HANOVER	44.49	soil soil soil	metals VOCs SVOCs
NONCD0000060	WATTS REGULATOR-GENERAL AIDES SITE	WITHROW ROAD	FOREST CITY	RUTHERFORD	44.49	soil	metals
NCD982080152	PEE DEE TIMBER CO	230 W BIZZELL ST	LAURINBURG	SCOTLAND	44.48	surface water soil	metals metals
NONCD0001116	REPUBLIC SERVICES OF NC	312 JACK SHERMAN RD	ROUGEMONT	PERSON	44.48	groundwater	VOCs
NCD042091215	RJR TECH COMPANY	841 AVOCA FARM RD	MERRY HILL	BERTIE	44.48	soil	VOCs
NONCD0000802	LES MYERS PARK	LAWNDALE AVENUE EXT.	CONCORD	CABARRUS	44.42	soil	metals
NONCD0002228	OAK ISLAND POLICE DEPT.	4621 E. OAK ISLAND DRIVE	OAK ISLAND	BRUNSWICK	44.36	groundwater groundwater soil soil	SVOCs pesticides/herbicides SVOCs pesticides/herbicides
NCD981928088	TEXFI INDUSTRIES, INC/NEW BERN	SR 1317/BOSCH STREET	NEW BERN	CRAVEN	44.30	groundwater groundwater	VOCs SVOCs
NCD084167444	STANADYNE, INC/DIESEL SYSTEMS	405 WHITE ST	JACKSONVILLE	ONslow	44.22	soil soil soil	SVOCs metals VOCs

<i>ID</i>	<i>Site Name</i>	<i>Address</i>	<i>City</i>	<i>County</i>	<i>Score</i>	<i>Medium</i>	<i>Contaminant</i>
NCD072003635	ATHOL MANUFACTURING COMPANY	C & 22ND ST	BUTNER	GRANVILLE	44.19	groundwater sediment surface water groundwater	SVOCs SVOCs SVOCs VOCs
NCD980557631	LIVEWIRE ELEC CO/CALIFORNIA SPRAY	1004 SOUTH GEORGE STREET	GOLDSBORO	WAYNE	44.16	groundwater soil	pesticides/herbicides pesticides/herbicides
NCD006390561	AKZO NOBLE COATINGS, INC.	1431 PROGRESS ST	HIGH POINT	GUILFORD	44.13	groundwater soil soil groundwater	VOCs SVOCs VOCs SVOCs
NONCD0002838	WACCAMAW TRANSPORT (FORMER)	1106 S 2ND ST	WILMINGTON	NEW HANOVER	44.12	soil groundwater groundwater	VOCs metals VOCs
NCD083674713	HULL SERVICE STATION/PHILLIPS 66	HIGHWAY 274 SOUTH	VALE	LINCOLN	44.07	groundwater	VOCs
NONCD0001178	PACKER PROPERTY	US 701 & JEWEL ST	WHITEVILLE	COLUMBUS	43.99	groundwater	VOCs
NONCD0001432	THE CAPE GOLF COURSE	535 THE CAPE BLVD	WILMINGTON	NEW HANOVER	43.99	groundwater groundwater	metals Pesticides/Herbicides
NONCD0001054	WILLIAMS AUTO CENTER	401 D STREET	BRIDGETON	CRAVEN	43.93	groundwater soil	metals metals
NONCD0000038	AYCOCK PROPERTY	SR 1162 & 1103	WILSON	WILSON	43.92	groundwater	Pesticides/Herbicides

<i>ID</i>	<i>Site Name</i>	<i>Address</i>	<i>City</i>	<i>County</i>	<i>Score</i>	<i>Medium</i>	<i>Contaminant</i>
NONCD0002711	WESTPOINT STEVENS	AIRPORT ROAD	WAGRAM	SCOTLAND	43.92	groundwater	VOCs
NCD003164464	UNIROYAL INC/UNIROYAL CHEMICAL	214 W RUBY AVE	GASTONIA	GASTON	43.79	soil soil	metals SVOCs
NONCD0002977	RESINALL CORPORATION	302 WATER ST	SEVERN	NORTHAMPTON	43.77	groundwater groundwater groundwater	metals SVOCs VOCs
NONCD0002543	STEVCOKNIT FABRICS COMPANY	601 WILMINGTON ROAD	WALLACE	DUPLIN	43.75	soil groundwater	VOCs VOCs
NONCD0002777	APAC-GOLDSBORO ASPHALT PLANT	2421 ARRINGTON BRIDGE RD	GOLDSBORO	WAYNE	43.72	soil groundwater	VOCs VOCs
NONCD0001922	ALKALI SCREEN PRINTING	6420 AMSTERDAM WAY	WILMINGTON	NEW HANOVER	43.48	known/suspected	
NCD009305699	GTE SYLVANIA, INC.	INDUSTRIAL PARK DR	SMITHFIELD	JOHNSTON	43.47	soil groundwater	VOCs VOCs
NONCD0001391	BROWNS RADIATOR SERVICE	2136 WRIGHTSVILLE AVE	WILMINGTON	NEW HANOVER	43.38	soil	metals
NONCD0001397	BURKART CAROLINA	DABNEY DRIVE	HENDERSON	VANCE	43.38	soil groundwater	VOCs VOCs
NCD053487765	STRATFORD METAL FINISHINGS, INC.	807 S MARSHALL ST	WINSTON-SALEM	FORSYTH	43.38	soil	metals

<i>ID</i>	<i>Site Name</i>	<i>Address</i>	<i>City</i>	<i>County</i>	<i>Score</i>	<i>Medium</i>	<i>Contaminant</i>
NCN000410280	GREAT LAKES CARBON CORPORATION	307 JAMESTOWN ROAD	MORGANTON	BURKE	43.36	groundwater groundwater	metals VOCs
NCD062571658	HONEYWELL MICRO SWITCH DIV.	1 HICKORY DRIVE	MARS HILL	MADISON	43.33	soil soil	metals VOCs
NCD082363102	HELENA CHEMICAL COMPANY	17321 HARRY MALLOY RD	LAURINBURG	SCOTLAND	43.32	soil groundwater	metals Pesticides/Herbicides
NONCD0001046	B&H RECYCLERS	7256 US 74 W	POLKTON	ANSON	43.31	groundwater	VOCs
NCD060306727	RICHARDS, WC COMPANY, INC.	101 EAST MAPLE STREET	ABERDEEN	MOORE	43.31	soil soil	VOCs metals
NONCD0002531	STANLEY FASTENING	2903 LEE AVE	SANFORD	LEE	43.31	groundwater	VOCs
NCD986211274	STONEY FORK CREEK DRUM DUMP SITE	MT. ZION ROAD	DEEP GAP	WILKES	43.31	known/suspected	
NONCD0001168	RIVER CITY CONSTRUCTION CO	3534 CHERRY RUN RD	WASHINGTON	BEAUFORT	43.30	soil soil groundwater groundwater groundwater	metals VOCs VOCs metals SVOCs
NCD986232676	ROCK-TENN MARION FOLDING	33 BURGIN ST	MARION	MCDOWELL	43.30	groundwater	metals
NONCD0001491	COUSINS PERSONAL MINI-STORAGE	723 HWY 117 N BYPASS	GOLDSBORO	WAYNE	43.19	soil groundwater	metals metals

<i>ID</i>	<i>Site Name</i>	<i>Address</i>	<i>City</i>	<i>County</i>	<i>Score</i>	<i>Medium</i>	<i>Contaminant</i>
NONCD0001564	CRIBBS HOBBY	6225 CAROLINA BEACH RD.	WILMINGTON	NEW HANOVER	43.19	groundwater	VOCs
NONCD0001138	DEUTSCH RELAYS	2021 GARDNER DR	WILMINGTON	NEW HANOVER	43.19	groundwater	VOCs
NONCD0001095	MOSES CONE MEMORIAL PARK	BLUE RIDGE PKWY	BLOWING ROCK	WATAUGA	43.19	soil	metals
NCD981022072	BETTIS PROPERTY	1/2 MI. E OF BETTIS RD &	EARL	CLEVELAND	43.16	known/suspected	
NONCD0000027	MEADOWVIEW ROAD	MEADOWVIEW ROAD	GREENSBORO	GUILFORD	43.04	groundwater	VOCs
NCD986172617	FORBES ROAD WELLS/RAUCH IND	2408 FORBES ROAD	GASTONIA	GASTON	43.02	soil groundwater surface water	VOCs VOCs VOCs
NONCD0001677	ELECTRIC MOTOR SERVICE	2103 US HYW 13 SOUTH	AHOSKIE	HERTFORD	42.94	groundwater groundwater	SVOCs VOCs
NONCD0002553	STONEVILLE FURNITURE COMPANY	525 SOUTH HENRY STREET	STONEVILLE	ROCKINGHAM	42.93	groundwater soil	VOCs VOCs
NONCD0002798	TOWN AND COUNTRY CLEANERS	617 WASHINGTON ST	WILLIAMSTON	MARTIN	42.91	groundwater soil	VOCs VOCs
NCD003230836	DUKE REFINING CORPORATION	2020 JARRELL STREET	HIGH POINT	GUILFORD	42.87	groundwater soil sediment groundwater	VOCs SVOCs VOCs SVOCs

<i>ID</i>	<i>Site Name</i>	<i>Address</i>	<i>City</i>	<i>County</i>	<i>Score</i>	<i>Medium</i>	<i>Contaminant</i>
NONCD0002542	STEVENS CLEANERS	IONA AND MAIN STREET	FAIRMONT	ROBESON	42.87	soil groundwater	VOCs VOCs
NONCD0001668	CORNER COTTON GIN	151 MINGO CHURCH RD	MINGO	SAMPSON	42.86	groundwater soil groundwater	inorganics inorganics VOCs
NONCD0001538	CONFLANDEY INC.	3620 CHADBOURN HIGHWAY	WHITEVILLE	COLUMBUS	42.84	soil groundwater	metals metals
NONCD0001113	SOUTHERN STATES (FORMER)	125 LINE AVE	GREENVILLE	PITT	42.81	groundwater soil	Pesticides/Herbicides SVOCs
NONCD0000025	RANGE ROAD BURN SITE	RANGE ROAD	BUTNER	GRANVILLE	42.80	soil	metals
NONCD0001090	OLD MILL BLDG	301 FOURTH AVE EAST	HENDERSONVILLE	HENDERSON	42.75	groundwater	VOCs
NCN000407197	LEARY BROTHERS STORAGE (FORMER)	VIRGINIA & BROAD STREET	EDENTON	CHOWAN	42.74	soil soil soil groundwater groundwater	pesticides/herbicides SVOCs metals VOCs metals
NONCD0001016	ROYSTER-CLARK FERTILIZER PLANT	1598 HINES RD	OAK CITY	MARTIN	42.74	soil groundwater groundwater	inorganics Pesticides/Herbicides inorganics

<i>ID</i>	<i>Site Name</i>	<i>Address</i>	<i>City</i>	<i>County</i>	<i>Score</i>	<i>Medium</i>	<i>Contaminant</i>
NCD000615872	AMP INCORPORATED	1260 SHANNON-BRADLEY RD	GASTONIA	GASTON	42.72	soil groundwater soil	metals metals SVOCs
NCD981014517	DYNATECH	TOOMEY AVE	CHARLOTTE	MECKLENBURG	42.60	groundwater sediment	metals metals
NONCD0001105	WETSIG YACHTS	4022 MARKET STREET	WILMINGTON	NEW HANOVER	42.60	soil groundwater	metals metals
NCD130708126	CONSOLIDATED WAREHOUSE	8300 MOORES CHAPEL RD	CHARLOTTE	MECKLENBURG	42.58	groundwater soil surface water	VOCs VOCs VOCs
NCD003198967	GENERAL ELECTRIC CO/CAROLINA	900 N GEORGE ST	GOLDSBORO	WAYNE	42.53	groundwater	metals
NCD051853547	AUSTIN FOODS	E CHATHAM ST	CARY	WAKE	42.43	groundwater groundwater soil soil groundwater soil	VOCs SVOCs Pesticides/Herbicides VOCs Pesticides/Herbicides SVOCs
NONCD0001330	BECKER BUILDERS SUPPLY COMPANY	4614 MARKET STREET	WILMINGTON	NEW HANOVER	42.43	groundwater	SVOCs
NONCD0001430	DELL MOORE PROPERTY	5815 HILLSBOROUGH ST	RALEIGH	WAKE	42.43	groundwater groundwater soil	SVOCs VOCs VOCs

<i>ID</i>	<i>Site Name</i>	<i>Address</i>	<i>City</i>	<i>County</i>	<i>Score</i>	<i>Medium</i>	<i>Contaminant</i>
NCN000409865	FORSHAW CHEMICALS	650 STATE ST	CHARLOTTE	MECKLENBURG	42.43	surface water soil surface water soil soil surface water	metals metals Pesticides/Herbicides SVOCs Pesticides/Herbicides SVOCs
NONCD0002091	MOREHEAD MARINE (FORMER)	4971 ARENDELL ST	MOREHEAD CITY	CARTERET	42.37	groundwater groundwater	VOCs metals
NCSFN0407140	CARDINAL CONTAINER SERVICES	138 WALSER ROAD	LEXINGTON	DAVIDSON	42.30	groundwater groundwater	metals VOCs
NCN000409854	ROMATIC MANUFACTURING	402 E ROSE ST	SANFORD	LEE	42.27	sediment sediment	metals SVOCs
NONCD0002124	WELDON MILL (FRMR)	E 11TH ST & SYCAMORE ST	WELDON	HALIFAX	42.15	known/suspected	
NCD043711977	CHEMICAL LEAMAN TANK LINES, INC.	6600 WEST MARKET STREET	GREENSBORO	GUILFORD	42.05	groundwater	VOCs
NONCD0001072	J & C DYEING	1000 WEST GROVER STREET	SHELBY	CLEVELAND	41.98	groundwater groundwater soil	metals VOCs metals
NCD002571438	ABC ENGRAVERS	724 NORTH I-85	CHARLOTTE	MECKLENBURG	41.91	groundwater soil groundwater	VOCs metals metals
NONCD0002880	PATCHES BODY SHOP	1903 E GREEN ST	HIGH POINT	GUILFORD	41.91	groundwater	VOCs

<i>ID</i>	<i>Site Name</i>	<i>Address</i>	<i>City</i>	<i>County</i>	<i>Score</i>	<i>Medium</i>	<i>Contaminant</i>
NCD981932023	TARBORO-EDGEcombe AIRPORT	HWY 44	TARBORO	EDGEcombe	41.81	soil	SVOCs
NCN000407243	WOODYS SALVAGE YARD	4139 CLINTON RD	VANDER	CUMBERLAND	41.80	known/suspected	
NCD003155587	SCOTT AVIATION OF MONROE/TOOL SERV	309 W. CROWELL ST	MONROE	UNION	41.73	groundwater groundwater soil	SVOCs VOCs metals
NCD047257472	APPLIED RESEARCH GROUP, INC.	2221 N. DAVIDSON STREET	CHARLOTTE	MECKLENBURG	41.66	groundwater soil groundwater groundwater soil	VOCs SVOCs metals SVOCs metals
NCD981031578	RAINBOW DRIVE BATTERY	SR 1646	KANNAPOLIS	CABARRUS	41.66	soil	metals
NONCD0001248	UNITED SALVAGE	BUTTERCUP LANE	ROANOKE RAPIDS	HALIFAX	41.62	soil	metals
NCD981030893	MUSIC CLUB PESTICIDE SITE	SE QUADRANT OF INT US 17	WILLIAMSTON	MARTIN	41.61	soil	Pesticides/Herbicides
NCD991278730	SQUIBB E R & SONS	FLOWERS RD	KENLY	JOHNSTON	41.61	groundwater	VOCs
NONCD0002790	RIVERS JUNKYARD	5501 DOGWOOD ST	WINNABOW	BRUNSWICK	41.52	known/suspected	
NONCD0000073	H. M. WADE FURNITURE	SOUTH GRAHAM STREET	CHARLOTTE	MECKLENBURG	41.50	groundwater	VOCs

<i>ID</i>	<i>Site Name</i>	<i>Address</i>	<i>City</i>	<i>County</i>	<i>Score</i>	<i>Medium</i>	<i>Contaminant</i>
NONCD0001125	RALEIGH TTA-DILLON PARCEL A	102 S WEST ST	RALEIGH	WAKE	41.50	soil groundwater soil groundwater soil	SVOCs VOCs metals SVOCs inorganics
NONCD0001126	RALEIGH TTA-DILLON PARCEL B	S WEST ST	RALEIGH	WAKE	41.50	groundwater soil groundwater	VOCs SVOCs SVOCs
NCD003195161	CORNING GLASS WORKS	3900 ELECTRONICS DRIVE	RALEIGH	WAKE	41.47	surface water soil groundwater	VOCs VOCs VOCs
NCD980557854	FMC/NIAGARA PESTICIDES	3595 OLD NC 11	AYDEN	PITT	41.44	soil soil	SVOCs Pesticides/Herbicides
NONCD0001490	KINDER MORGAN/CHEMSERV	2005 N 6TH STREET	WILMINGTON	NEW HANOVER	41.42	groundwater groundwater soil	metals inorganics metals
NONCD0001127	RALEIGH TTA-DILLON PARCEL C	510 & 602 W MARTIN ST	RALEIGH	WAKE	41.40	groundwater groundwater	VOCs SVOCs
NCD055165609	PANTASOTE INC. FILM/COMPOUND DIV.	1508 S CENTER ST	HICKORY	CATAWBA	41.38	groundwater groundwater soil groundwater	metals VOCs metals SVOCs
NONCD0001176	MURFREESBORO VENEER	307 N 2ND ST	MURFREESBORO	HERTFORD	41.37	groundwater	VOCs

<i>ID</i>	<i>Site Name</i>	<i>Address</i>	<i>City</i>	<i>County</i>	<i>Score</i>	<i>Medium</i>	<i>Contaminant</i>
NCD991278755	MARTINS BATTERY SALVAGE, INC.	5500 ASHLAND RD	KANNAPOLIS	CABARRUS	41.22	soil	metals
NONCD0000047	MEADS AIRFIELD PESTICIDES	SR 1100	WEEKSVILLE	PASQUOTANK	41.22	soil	Pesticides/Herbicides
NCD986171445	BENFIELD CHEMICALS	OLD CANTON CLYDE HWY	CANTON	HAYWOOD	41.20	soil soil soil	Pesticides/Herbicides VOCs metals
NONCD0001099	C & L SURPLUS	1868 HWY 64 W	HAYESVILLE	CLAY	41.20	sediment	metals
NCD980848782	MADISON COUNTY CYANIDE SITE	RT 2/HWY 63		MADISON	41.20	known/suspected	
NCD062664883	REINCO CHEMICAL COMPANY	EAST 11 ST	ROANOKE RAPIDS	HALIFAX	41.20	soil groundwater	SVOCs VOCs
NCD024817827	HENREDON FURNITURE	ALTAPASS ROAD	SPRUCE PINE	MITCHELL	41.19	soil	metals
NCD986195154	PENDER PLATING COMPANY	110 W HAYES ST.	BURGAW	PENDER	41.19	soil	metals
NONCD0002319	POLYLOK, INC./WELLINGTON SEARS	3006 ANACONDA RD.	TARBORO	EDGECOMBE	41.09	soil groundwater	VOCs VOCs
NONCD0001295	HOLT STREET DUMP	HOLT ST	MEBANE	ALAMANCE	41.08	groundwater groundwater soil soil	metals SVOCs metals VOCs
NONCD0002522	JEFFY MART	1801 N RALEIGH ST	ROCKY MOUNT	EDGECOMBE	41.04	groundwater	VOCs

<i>ID</i>	<i>Site Name</i>	<i>Address</i>	<i>City</i>	<i>County</i>	<i>Score</i>	<i>Medium</i>	<i>Contaminant</i>
NCD001704980	WILMINGTON BRANCH/BORDEN/SMITH	NAVASSA ROAD	NAVASSA	BRUNSWICK	40.81	soil groundwater soil soil groundwater	metals Pesticides/Herbicides SVOCs pesticides/herbicides SVOCs
NONCD0001107	CONE MILLS - FLORENCE PLANT	FLORENCE & DEPOT RDS	FOREST CITY	RUTHERFORD	40.75	soil groundwater	VOCs VOCs
NONCD0001077	CATAWISSA LUMBER CO	301 LOCUST ST	WEST JEFFERSON	ASHE	40.72	groundwater	SVOCs
NONCD0002815	CAROLINA CHEMICAL CORP (FORMER)	6600 WARD BLVD	WILSON	WILSON	40.71	groundwater groundwater soil soil	pesticides/herbicides VOCs metals pesticides/herbicides
NCD075570820	PLYMOUTH WOOD TREATING COMPANY	N HWY 45	PLYMOUTH	WASHINGTON	40.68	groundwater	metals
NCD982119463	DAYCO LANDFILL CRYME COVE ROAD	SR 1134	WAYNESVILLE	HAYWOOD	40.52	groundwater	SVOCs
NCD981927908	KIDD LANE BATTERY DISPOSAL	3607 KIDD LANE	CHARLOTTE	MECKLENBURG	40.49	soil	metals
NCD003235066	NEW AGE FURNITURE CO/MILLER TOOL	PROSPECT STREET	LEXINGTON	DAVIDSON	40.42	known/suspected	
NONCD0002378	REA CONSTRUCTION-ROCKY MOUNT	SR 1401	ROCKY MOUNT	EDGECOMBE	40.19	groundwater	VOCs
NCD980838379	ROWE CORP PROPERTY/BOULIGNY SITE	433 W MOREHEAD ST	CHARLOTTE	MECKLENBURG	40.18	groundwater soil	metals metals

<i>ID</i>	<i>Site Name</i>	<i>Address</i>	<i>City</i>	<i>County</i>	<i>Score</i>	<i>Medium</i>	<i>Contaminant</i>
NONCD0001124	RALEIGH TTA-WILSON PARCEL	200 S WEST ST	RALEIGH	WAKE	40.07	groundwater	VOCs
NCD003158094	GLEN RAVEN MILLS	EAST MAIN STREET	BURNSVILLE	YANCEY	40.02	soil	metals
NCD986166379	PILOT MOUNTAIN TIRE FIRE	DAVENPORT ROAD	PILOT MOUNTAIN	SURRY	39.94	known/suspected	
NCSFN0406911	CAROLINA ASSOCIATED MILL	766 HWY 10 W	NEWTON	CATAWBA	39.88	soil soil soil groundwater	metals SVOCs VOCs metals
NCN000407700	SPRINGS ROAD GO CART TRACK	4254 SPRINGS RD	CONOVER	CATAWBA	39.86	surface water sediment sediment surface water	SVOCs SVOCs VOCs VOCs
NONCD0000012	WHITES GRAVEL PIT	1515 HWY 49 SOUTH	CONCORD	CABARRUS	39.83	soil	metals
NCD986223170	MCBESS INDUSTRIES	OLD HWY 321	HIGH SHOALS	GASTON	39.75	sediment soil	metals SVOCs
NONCD0001188	SHELBY BODY SHOP	1904 E DIXON BLVD	SHELBY	CLEVELAND	39.74	groundwater	VOCs
NCD980839757	INDIAN GRAVE GAP DRUM DISPOSAL	APPROX 2 MLS N OF SR 1513	LENOIR	CALDWELL	39.69	surface water	metals
NCD986172500	MCLEAN BROTHERS FARM	SR 1415	WAGRAM	SCOTLAND	39.67	soil soil	SVOCs Pesticides/Herbicides

<i>ID</i>	<i>Site Name</i>	<i>Address</i>	<i>City</i>	<i>County</i>	<i>Score</i>	<i>Medium</i>	<i>Contaminant</i>
NCD048958615	KELLY-SPRINGFIELD TIRE CO/GOODYEAR	NAVASSA RD	FAYETTEVILLE	CUMBERLAND	39.64	soil	SVOCs
NONCD0000011	TERRELL MACHINE SHOP	3000-3030 SOUTH BLVD	CHARLOTTE	MECKLENBURG	39.62	soil groundwater	VOCs VOCs
NONCD0001483	POPE PROPERTY	800 S WILSON AVE	DUNN	HARNETT	39.58	groundwater groundwater	inorganics VOCs
NC0001402213	ELLIS JUNK YARD	NEEDMORE DRIVE	HAYESVILLE	CLAY	39.52	soil soil	SVOCs metals
NONCD0001697	EXXON CORPORATION	3340 RIVER ROAD	WILMINGTON	NEW HANOVER	39.43	groundwater	VOCs
NCD045924487	CAROLINA ALUMINUM/EASCO/ALFINITY	600 METCALF STREET	WINTON	HERTFORD	39.31	groundwater	VOCs
NCD079066833	LENOIR REFINING COMPANY	263 PENNTON AVE NW	LENOIR	CALDWELL	39.26	soil	SVOCs
NCD003216397	HIGHLAND INDUSTRIES/BURLINGTON IND.	215 DRUMMOND ST/SR 2089	KERNERSVILLE	FORSYTH	39.25	groundwater soil	VOCs VOCs
NCD003154960	FLEMING LABORATORIES	2215 THRIFT ROAD	CHARLOTTE	MECKLENBURG	39.24	groundwater groundwater soil groundwater	metals VOCs metals SVOCs
NCD981863277	PERRY BUILDERS - RALEIGH RD	2846 RALEIGH RD	HENDERSON	VANCE	39.05	surface water	metals
NONCD0001143	PRESTIGE LABELS	151 INDUSTRIAL DR	BURGAW	PENDER	38.97	groundwater	VOCs

<i>ID</i>	<i>Site Name</i>	<i>Address</i>	<i>City</i>	<i>County</i>	<i>Score</i>	<i>Medium</i>	<i>Contaminant</i>
NCD033978396	A TEC INDUSTRIES	PERKINS DRIVE	ROXBORO	PERSON	38.92	soil groundwater groundwater soil	metals metals VOCs VOCs
NCD982115040	PERRY BUILDERS - MOBILE TRACT	NICHOLAS ST & SKENES AVE	HENDERSON	VANCE	38.91	surface water	metals
NCN000407686	CARALEIGH PHOSPHATE AND FERTILIZER	1601 LAKE WHEELER ROAD	RALEIGH	WAKE	38.87	soil	metals
NCD089914311	MILLER BREWING CO/CONT DIV	1900 BARNES ST	REIDSVILLE	ROCKINGHAM	38.85	groundwater soil	Pesticides/Herbicides Pesticides/Herbicides
NCD075582197	AMORE/WORTH CHEMICAL	2418 EAST PETTIGREW ST	DURHAM	DURHAM	38.82	soil groundwater	VOCs VOCs
NONCD0000001	STANLY NEWS & PRESS	237 W NORTH STREET	ALBEMARLE	STANLY	38.78	soil	metals
NCD000827832	ELECTRICAL UTILITIES/CO BB&T	309 ANDERSON AVE	FARMVILLE	PITT	38.70	groundwater	VOCs
NONCD0001122	CABARRUS ROUNDABOUT	CABARRUS AVE & OLD CHARLOTTECONCORD		CABARRUS	38.69	groundwater soil	metals metals
NCD003520301	OVERCASH MACHINE SHOP, INC.	865 CONNOR STREET	STATESVILLE	IREDELL	38.69	known/suspected	
NCD105797922	TECHNIBILT/DIV OF WHITTAKER	EAST PEACE ST	NEWTON	CATAWBA	38.61	groundwater soil soil	VOCs SVOCs metals

<i>ID</i>	<i>Site Name</i>	<i>Address</i>	<i>City</i>	<i>County</i>	<i>Score</i>	<i>Medium</i>	<i>Contaminant</i>
NONCD0001018	HWY 49 BATTERY DUMP	NC HIGHWAY 49	CHARLOTTE	MECKLENBURG	38.47	soil groundwater	metals metals
NONCD0000015	CENTRAL TRANSPORT COMPANY	215 SAMPSON ST	WILMINGTON	NEW HANOVER	38.45	surface water	metals
NONCD0000044	CHEMICAL AND SOLVENTS, INC.	2804 PATTERSON STREET	GREENSBORO	GUILFORD	38.45	soil	VOCs
NCD986190239	CHEROKEE OIL	925 SOUTH SUMMIT AVE	CHARLOTTE	MECKLENBURG	38.45	soil	metals
NCD986232379	GRESHAMS LAKE INDUSTRIAL PARK	3220 NORTHSIDE DRIVE	RALEIGH	WAKE	38.42	soil groundwater groundwater	VOCs VOCs SVOCs
NCD052553641	WEYERHAEUSER CO/LEWISTON	HWY 308 W	LEWISTON	BERTIE	38.38	soil	metals
NONCD0001121	R & R PLATING	OLD WILMINGTON RD	WHITEVILLE	COLUMBUS	38.37	soil	metals
NONCD0002816	RADCLIFFE MARINE (PRIVATEER BOATS)	HWY 264 BYPASS N	BELHAVEN	BEAUFORT	38.20	groundwater	VOCs
NONCD0001148	UNION CARBIDE	HWY 42	CLAYTON	JOHNSTON	38.19		
NCD001871854	FRUEHAUF TRAILER CORPORATION	310 DALTON	CHARLOTTE	MECKLENBURG	38.12	groundwater	VOCs
NONCD0000055	GLISSON ENTERPRISES	HWY 903	GREENVILLE	PITT	38.12	known/suspected	

<i>ID</i>	<i>Site Name</i>	<i>Address</i>	<i>City</i>	<i>County</i>	<i>Score</i>	<i>Medium</i>	<i>Contaminant</i>
NONCD0001076	SOUTHSIDE INVESTMENTS LLC	2222 SOUTH BLVD	CHARLOTTE	MECKLENBURG	38.05	groundwater soil soil groundwater	metals SVOCs metals VOCs
NONCD0000003	VAN WATERS & ROGERS	ATANDO INDUSTRIAL PARK	CHARLOTTE	MECKLENBURG	38.05	groundwater soil	VOCs VOCs
NONCD0000030	COLLINS AND AIKMAN	327 EAST ELM ST.	GRAHAM	ALAMANCE	38.04	groundwater	VOCs
NONCD0000066	WAKE AUTO PARTS (FORMER)	3520 TRYON RD	RALEIGH	WAKE	38.03	soil	metals
NCD980503148	SOUTHCHEM LANDFILL	750 EAST MARKHAM AVE	DURHAM	DURHAM	37.98	surface water sediment surface water surface water soil	SVOCs Pesticides/Herbicides Pesticides/Herbicides VOCs Pesticides/Herbicides
NCD980559983	PPG IND., INC./WKS 52	WASHBURN SWITCH ROAD	SHELBY	CLEVELAND	37.89	known/suspected	
NONCD0002301	PIEDMONT CIRCUITS	TELECOMM DR.	CREEDMOOR	GRANVILLE	37.84	groundwater	VOCs
NCD003148889	CHAMPION INTERNATIONAL_CANTON	NEWFOUND STREET	CANTON	HAYWOOD	37.79	groundwater	SVOCs
NCD042423087	APOLLO CHEMICAL CORPORATION	1105 SOUTHERLAND STREET	GRAHAM	ALAMANCE	37.72	soil groundwater	VOCs VOCs
NCD053010724	ICI - AMERICAS, INC.	2130 N TRYON	CHARLOTTE	MECKLENBURG	37.67	groundwater surface water	VOCs VOCs

<i>ID</i>	<i>Site Name</i>	<i>Address</i>	<i>City</i>	<i>County</i>	<i>Score</i>	<i>Medium</i>	<i>Contaminant</i>
NCN000409780	INDUSTRIAL METAL ALLOY	20 E ACADIA AVE	WINSTON-SALEM	FORSYTH	37.67	sediment soil	metals metals
NONCD0000074	TEXTILE CHEMICAL FACILITY	GRAHAM STREET	CHARLOTTE	MECKLENBURG	37.60	groundwater	VOCs
NONCD0002855	PATTERSON PROPERTY	900 JEFFERSON ST	ROANOKE RAPIDS	HALIFAX	37.59	groundwater soil soil groundwater groundwater	SVOCs SVOCs metals metals VOCs
NONCD0002973	TONYS AUTOMOTIVE	2396 N GARNETT ST	HENDERSON	VANCE	37.57	soil groundwater	VOCs VOCs
NCN000407564	WATHA FIRING RANGE	3311 SHILOH RD	WATHA	PENDER	37.54	groundwater	metals
NONCD0000024	GAITHER TRANSOU PROPERTY	1202 GUILFORD COLLEGE RD	GREENSBORO	GUILFORD	37.52	soil soil	metals SVOCs
NCD986171338	PEELE CO. PESTICIDE DISPOSAL	NC 42 EAST	CLAYTON	JOHNSTON	37.13	soil soil	Pesticides/Herbicides metals
NCD101750305	INDUSTRIAL PLASTICS, INC.	CLOVER & MCCONNELL ROAD	GREENSBORO	GUILFORD	36.97	groundwater	metals
NCD986166759	WILSON SEPTIC PITS	SR 1131	HICKORY	CATAWBA	36.90	soil	metals
NCN000409783	WHITIN ROBERTS PLANT #2	202 MAPLE AVE	SANFORD	LEE	36.89	soil	SVOCs

<i>ID</i>	<i>Site Name</i>	<i>Address</i>	<i>City</i>	<i>County</i>	<i>Score</i>	<i>Medium</i>	<i>Contaminant</i>
NCD067428821	SIEMENS-ALLIS, INC/SWITCHGEAR DIV	5000 WOMACK ROAD	SANFORD	LEE	36.86	groundwater sediment	metals SVOCs
NCD981022288	C&T REFINERY	4800 SOUTH BOULEVARD	CHARLOTTE	MECKLENBURG	36.80	groundwater soil	VOCs VOCs
NCD081332900	INX (FORMER) FACILITY	3200 & 3210 CULLMAN AVE	CHARLOTTE	MECKLENBURG	36.75	soil soil	VOCs metals
NCD982095093	JAYS CLEANERS	1803 N MAIN ST	KANNAPOLIS	ROWAN	36.75	soil	VOCs
NCD003196847	NATIONAL SPINNING COMPANY	WEST 3RD STREET	WASHINGTON	BEAUFORT	36.61	groundwater groundwater	VOCs SVOCs
NONCD0001207	APAC-WASHINGTON ASPHALT PLANT	DIRT RD	WASHINGTON	BEAUFORT	36.59	groundwater	VOCs
NCD044447639	CROWN CENTRAL PETROLEUM CORP.	7720 MOUNT HOLLY ROAD	CHARLOTTE	MECKLENBURG	36.59	soil groundwater groundwater soil	VOCs SVOCs VOCs metals
NCD024577421	NORTH CAROLINA SALVAGE CO.	HWY 117 SOUTH	GOLDSBORO	WAYNE	36.38	soil	metals
NCD986188001	CHAMPION INTERNATIONAL LANDFILL NO 1 SR 1571 & 1573		CANTON	HAYWOOD	36.35	soil	VOCs
NCD980712038	SED, INC. SWING COURT	SWING COURT	GREENSBORO	GUILFORD	36.30	known/suspected	

<i>ID</i>	<i>Site Name</i>	<i>Address</i>	<i>City</i>	<i>County</i>	<i>Score</i>	<i>Medium</i>	<i>Contaminant</i>
NONCD0000065	CMI INDUSTRIES	304 EAST MAIN STREET	ELKIN	SURRY	36.25	groundwater groundwater soil soil	VOCs SVOCs SVOCs VOCs
NONCD0001009	SINGER PLANT #2	VIRGINIA STREET	LENOIR	CALDWELL	36.09	groundwater	VOCs
NCD986188019	CHAMPION LANDFILL NO 2	SR 1539	CANTON	HAYWOOD	36.04	soil	VOCs
NCD041466806	PHILLIPS PLATING	US 17 HWY NORTH	BRIDGETON	CRAVEN	36.04	sediment groundwater soil	metals metals metals
NCD981015886	CAROLINA PRODUCTION FINISHING	105 FAIRVIEW RD	ASHEVILLE	BUNCOMBE	35.86	groundwater groundwater	metals VOCs
NONCD0001814	HAMILTON BEACH/PROCTOR SILEX	OFF SR 1509, NEAR WASHINGTON A	WASHINGTON	BEAUFORT	35.84	soil groundwater groundwater groundwater groundwater soil soil	metals inorganics SVOCs VOCs pesticides/herbicides VOCs SVOCs
NCD981021702	CAMP, LEONARD PROPERTY	SR 2226	EARL	CLEVELAND	35.79	sediment	VOCs
NONCD0001130	SOUTH MAIN ST SEWER LINE EXT	4660 FOLLANSBEE RD	WINSTON-SALEM	FORSYTH	35.47	soil	metals

<i>ID</i>	<i>Site Name</i>	<i>Address</i>	<i>City</i>	<i>County</i>	<i>Score</i>	<i>Medium</i>	<i>Contaminant</i>
NONCD0002561	SUNOCO BULK TERMINAL	RIVER ROAD	WILMINGTON	NEW HANOVER	35.41	soil groundwater	VOCs VOCs
NCD070619911	TELEDYNE ALLVAC MONROE PLANT	2020 ASHCRAFT AVE	MONROE	UNION	35.37	soil	metals
NONCD0001598	DEHAVEN	413 AIRPORT BLVD.	MORRISVILLE	WAKE	35.29	groundwater	VOCs
NONCD0002728	WILLIAMS, E. W. FACILITY	8200 FAYETTEVILLE ROAD	RALEIGH	WAKE	35.29	groundwater soil groundwater soil	VOCs SVOCs SVOCs VOCs
NCD067437400	GULF OIL CORPORATION	5955 ROCK CREEK DAIRY RD	MCLEANSVILLE	GUILFORD	35.22	surface water	metals
NCD003216413	RALEIGH ROAD FURNITURE CORP/STANLEY	802 WEST CENTER ROAD	LEXINGTON	DAVIDSON	35.22	known/suspected	
NONCD0000088	TRANS TECHNOLOGY	5535 WILKINSON BLVD	CHARLOTTE	MECKLENBURG	35.19	soil groundwater groundwater	VOCs VOCs SVOCs
NCD044515211	HAYES-ALBION CORP/BRIGGS-SHAFFNER	3760 KIMWELL DR	WINSTON-SALEM	FORSYTH	35.17	soil	metals
NONCD0002836	RABO CLEANERS	701 HOOKER RD	GREENVILLE	PITT	35.17	known/suspected	
NCD044514602	RJR ARCHER, INC.	CUNNINGHAM AVE	WINSTON-SALEM	FORSYTH	35.04	known/suspected	
NCD108702606	HARTSOE BATTERY	2513 LINA AVE	KANNAPOLIS	ROWAN	35.01	soil	metals

<i>ID</i>	<i>Site Name</i>	<i>Address</i>	<i>City</i>	<i>County</i>	<i>Score</i>	<i>Medium</i>	<i>Contaminant</i>
NCD003183480	UNION CAMP CORPORATION	524 BROGDEN RD	SMITHFIELD	JOHNSTON	35.01	known/suspected	
NCD041466525	ROCKY MOUNT FIBER DUMP	ATLANTIC AVE EXTENSION	ROCKY MOUNT	EDGEcombe	34.94	known/suspected	
NCD024459471	GUYTON BATTERY SERVICE	HWY 401 S	CHADBOURN	COLUMBUS	34.92	soil	metals
NCN000407205	TRI-COUNTY AIRPORT	NC 561	AULANDER	HERTFORD	34.92	soil	Pesticides/Herbicides
NCD061795696	UNITEX CHEMICALS	520 BROOME RD	GREENSBORO	GUILFORD	34.91	groundwater	VOCs
NCD981023732	NEUVILLE SOCK PROPERTY	US 64/70 I-40 ACCESS ROAD	HILDEBRAN	BURKE	34.80	soil	metals
NCR000135418	ZNR, INC	1020 CORPORATION PKWY	RALEIGH	WAKE	34.69	soil	metals
NONCD0000028	CAROLINA P&L CO. SPRUCE PINE	MOUNTAIN LAUREL DR	SPRUCE PINE	MITCHELL	34.62	known/suspected	
NONCD0001038	BRYANT FARM DRUM DUMP	W OF NC 86 400 FT S OF VA LINE	GATEWOOD	CASWELL	34.61	known/suspected	
NCD000616219	GA-PACIFIC CORP	HWY 177 S	HAMLET	RICHMOND	34.61	known/suspected	
NONCD0001048	LEXINGTON FURNITURE IND. PLNT NO 2	3979 OLD LINWOOD ROAD	LEXINGTON	DAVIDSON	34.53	groundwater groundwater soil	SVOCs VOCs VOCs
NONCD0000075	FOAMEX/REEVES BROTHERS	18801 OLD STATESVILLE RD	CORNELIUS	MECKLENBURG	34.50	soil	VOCs

<i>ID</i>	<i>Site Name</i>	<i>Address</i>	<i>City</i>	<i>County</i>	<i>Score</i>	<i>Medium</i>	<i>Contaminant</i>
NONCD0002156	NCDOT ASPHALT MATERIAL TEST LAB NO 52		6190 NEW BERN HWY	MAYSVILLE	ONSLOW	34.50 soil groundwater soil groundwater	VOCs VOCs SVOCs SVOCs
NCD980557672	PITT COUNTY UTILITY LANDFILL	PORT TERMINAL RD	GREENVILLE	PITT	34.38	known/suspected	
NC0001206473	GLEN RAVEN MILLS	TUCKER STREET C	BURLINGTON	ALAMANCE	34.27	groundwater	VOCs
NCD083673681	SINGER CO/KEARFOTT DIV	HIGHWAY 70	BLACK MOUNTAIN	BUNCOMBE	34.24	soil	VOCs
NCD990867855	FAWN PLASTICS CO., INC.	401 JEFFREYS ROAD	ROCKY MOUNT	NASH	34.23	known/suspected	
NCD040042426	AEROQUIP	8171 PLANER MILL RD	MIDDLESEX	NASH	34.22	groundwater	VOCs
NCD093132207	VOICE OF AMERICA RELAY STATION	COUNTY ROAD 1212	GREENVILLE	PITT	34.21	known/suspected	
NCD098765506	SINGER CO/FURNITURE DIV BRYSON	BRYSON WALK	BRYSON CITY	SWAIN	34.16	groundwater groundwater	metals SVOCs
NONCD0001109	FRIENDLY CLEANERS	605 S. PENDER ST	WILSON	WILSON	34.14	soil	VOCs
NCD083673616	REEVES BROTHERS	RAILROAD AVE	RUTHERFORDTON	RUTHERFORD	34.10	soil groundwater	VOCs VOCs
NCD000006361	SUPERIOR ELECTRO FINISHES	115 EAST CORUM ST	KERNERSVILLE	FORSYTH	34.04	soil	metals

<i>ID</i>	<i>Site Name</i>	<i>Address</i>	<i>City</i>	<i>County</i>	<i>Score</i>	<i>Medium</i>	<i>Contaminant</i>
NONCD0002413	ROCKY POINT TRADING POST TCE DISCOV	8160 US HWY 117S, ROCKY POINT	BURGAW	PENDER	33.99	groundwater	VOCs
NONCD0001151	MATTHEWS BLDG SUPPLY/ESTUL TOOL	215 AMES ST	MATTHEWS	MECKLENBURG	33.98	groundwater soil	VOCs VOCs
NCD986209575	CARDINAL CHEMICAL WAREHOUSE FIRE	NC 211 & NC 72	LUMBERTON	ROBESON	33.96	soil	Pesticides/Herbicides
NONCD0001114	CONOVER METAL PRODUCTS	315 S MCLIN CREEK RD	CONOVER	CATAWBA	33.96	soil	metals
NONCD0001991	LEESONA - ALAMANCE CO PLANT - NONUST	2727 TUCKER ST. EXT	BURLINGTON	ALAMANCE	33.78	groundwater	VOCs
NONCD0000078	CAROLINA METAL AND ALLOYS	1016 E. SPRINGFIELD AVENUE	HIGH POINT	GUILFORD	33.72	soil	metals
NCD990715658	SOUTHERN MANUFACTURING, INC.	1000 SEABOARD ST	CHARLOTTE	MECKLENBURG	33.72	soil	inorganics
NCD046148318	TEXACO INC/PAW CREEK	410 SADLER RD	CHARLOTTE	MECKLENBURG	33.72	known/suspected	
NONCD0001150	CHARLOTTE BATTERY	2926 YOUNGBLOOD ST	CHARLOTTE	MECKLENBURG	33.67	known/suspected	
NCD003196193	PIFER INDUSTRIES, INC.	2210 E PETTIGREW ST	DURHAM	DURHAM	33.67	known/suspected	

<i>ID</i>	<i>Site Name</i>	<i>Address</i>	<i>City</i>	<i>County</i>	<i>Score</i>	<i>Medium</i>	<i>Contaminant</i>
NCD003162500	CONSOLIDATED ENGRAVERS CORP.	311 E 12TH ST	CHARLOTTE	MECKLENBURG	33.51	sediment surface water surface water soil soil groundwater groundwater sediment	metals VOCs metals metals VOCs metals VOCs VOCs
NCD065295495	TEXFI IMPRESSIONS	401 PATETOWN RD	GOLDSBORO	WAYNE	33.41	groundwater soil	VOCs VOCs
NONCD0000054	MOORES COMPANY	US 1 BUSINESS & SR 1001	HENDERSON	VANCE	33.35	soil	VOCs
NCD055550560	GULF ADHESIVES & RESINS/PERKINS	1717 WARD STREET	HIGH POINT	GUILFORD	33.33	groundwater	VOCs
NCD000281832	SANFORD PLATING COMPANY	SR 1466	SANFORD	LEE	33.32	soil soil	VOCs metals
NONCD0000097	MORRIS, NORMAN	HIGHWAY 87 NORTH	ELON COLLEGE	ALAMANCE	33.23	soil	metals
NONCD0001119	EDWARDS PROPERTY FOUNDRY SAND	10209 ROZZELLE'S FERRY RD	CHARLOTTE	MECKLENBURG	33.18	soil	metals
NCD054417308	COASTAL CHEMICAL CORP.	NC 42	CLAYTON	JOHNSTON	33.11	soil	Pesticides/Herbicides
NONCD0000096	MASON DRUM STORAGE	42 FIBERVILLE STREET	CANTON	HAYWOOD	32.99	known/suspected	
NCD981928385	JOHN DEERE TRACTOR	HWY 601 AND SR 1413	MOCKSVILLE	DAVIE	32.95	known/suspected	

<i>ID</i>	<i>Site Name</i>	<i>Address</i>	<i>City</i>	<i>County</i>	<i>Score</i>	<i>Medium</i>	<i>Contaminant</i>
NONCD0001164	COOPERAGE TRACT	NC 99 & US 264	BELHAVEN	BEAUFORT	32.94	groundwater groundwater	inorganics VOCs
NONCD0001123	RALEIGH TTA-SE PARCEL	S WEST ST & MORGAN ST	RALEIGH	WAKE	32.94	groundwater	VOCs
NCD072018252	GENERAL ELECTRIC CO/MED STEAM	OLD RALEIGH RD	DURHAM	DURHAM	32.88	groundwater	VOCs
NCD093783876	VANIER GRAPHICS CORPORATION	655 MEADOW RD	EDEN	ROCKINGHAM	32.86	groundwater soil	VOCs VOCs
NCD980729479	CAROLAWN COMPANY	1426 W MOUNTAIN ST	KERNERSVILLE	FORSYTH	32.81	soil	VOCs
NONCD0001723	FLINT HILLS RESOURCES-CMT SITE	3330 RIVER ROAD	WILMINGTON	NEW HANOVER	32.62	surface water groundwater	VOCs VOCs
NONCD0001032	COCA COLA BOTTLING WORKS INC	HIGHWAY 17	NEW BERN	CRAVEN	32.59	groundwater groundwater	VOCs SVOCs
NCD002388965	LACKAWANNA LEATHER CO., INC.	HWY 70A WEST	CONOVER	CATAWBA	32.48	groundwater	metals
NCD981472624	US 70 DRUM DUMP	US 70	MORGANTON	BURKE	32.41	soil soil	SVOCs VOCs
NONCD0001036	JOYCETON WATER WORKS WELLS 2 & 9	N OF SWANSON RD	LENOIR	CALDWELL	32.38	groundwater	VOCs
NCD980502892	CREEK BRIDGE/BORDEN CHEMICAL	US HWY 24-87 (GROVE ST)	FAYETTEVILLE	CUMBERLAND	32.35	known/suspected	

<i>ID</i>	<i>Site Name</i>	<i>Address</i>	<i>City</i>	<i>County</i>	<i>Score</i>	<i>Medium</i>	<i>Contaminant</i>
NCD095470332	THONIT A SIMMONS COMPANY	11900 STEELE CREEK ROAD	CHARLOTTE	MECKLENBURG	32.33	soil soil	metals SVOCs
NONCD0002558	319 S WEST ST DEVELOPMENT	319 WEST ST	RALEIGH	WAKE	32.27	soil soil	SVOCs VOCs
NCD080885551	DAUGHERTY CHEMICAL COMPANY	307 WALKER STREET	DURHAM	DURHAM	32.27	soil	metals
NCD980848766	GIBBS ELECTROPLATING	5210/5216 HOVIS ROAD	CHARLOTTE	MECKLENBURG	32.27	soil	metals
NCD980847123	HURT RESIDENCE	HWY 64	MORGANTON	BURKE	32.27	soil	VOCs
NONCD0002570	SWEETWATER MHP & BOBBY TAYLOR OIL	SWEETWATER DRIVE	FAYETTEVILLE	CUMBERLAND	32.27	groundwater groundwater groundwater soil	VOCs metals SVOCs VOCs
NCD003183167	LONG MANUFACTURING	111 FAIRVIEW STREET	TARBORO	EDGEcombe	32.13	soil groundwater	SVOCs VOCs
NCD982098774	CAL-TONE PAINTS	5115 NEW BERN AVE	RALEIGH	WAKE	31.94	groundwater soil	metals metals
NCD991278680	CHEMCRAFT/SADOLIN PAINT PRODUCTS	3950 NEW WALKERTOWN RD	WINSTON-SALEM	FORSYTH	31.92	groundwater groundwater soil groundwater soil	SVOCs metals VOCs VOCs metals

<i>ID</i>	<i>Site Name</i>	<i>Address</i>	<i>City</i>	<i>County</i>	<i>Score</i>	<i>Medium</i>	<i>Contaminant</i>
NCD003221868	CENTURY FURNITURE COMPANY	420 12TH ST NW	HICKORY	CATAWBA	31.90	soil	metals
NONCD0000084	THERMO PRODUCTS, INC.	800 JONES STREET	DENTON	DAVIDSON	31.77	soil soil	VOCs metals
NCD980799019	CHEROKEE OIL	1201 BERRYHILL ROAD	CHARLOTTE	MECKLENBURG	31.76	soil soil surface water	metals VOCs metals
NCD053010732	PARKS-CRAMER COMPANY	2000 S BLVD	CHARLOTTE	MECKLENBURG	31.73	groundwater groundwater	metals VOCs
NONCD0000059	DAYCO COCHRAN LANDFILL	RT 1 HYATT CREEK ROAD	WAYNESVILLE	HAYWOOD	31.71	groundwater	VOCs
NCSFN0407143	AMERICAN ELEMENTS	500 WALLACE ST	FARMVILLE	PITT	31.68	soil	metals
NCD986180883	CCFC PESTICIDE DISPOSAL	607 HILLSBOROUGH STREET	OXFORD	GRANVILLE	31.67	known/suspected	
NCD981476708	CTI OF NC, INC	1002 S FRONT ST	WILMINGTON	NEW HANOVER	31.63	soil groundwater	VOCs VOCs
NCD980557847	KAISER ACME FARMARKET	SR 1870	RIEGELWOOD	COLUMBUS	31.60	groundwater soil groundwater	SVOCs Pesticides/Herbicides VOCs

<i>ID</i>	<i>Site Name</i>	<i>Address</i>	<i>City</i>	<i>County</i>	<i>Score</i>	<i>Medium</i>	<i>Contaminant</i>
NONCD0001177	ALCOA-PINE RD RAVINE DISPOSAL	PINE RD		STANLY	31.53	soil soil soil soil soil	SVOCs cyanide VOCs metals inorganics
NCD980845119	BUCKHORN PESTICIDES	NC 581 & NC 42	WILSON	WILSON	31.36	soil soil	Pesticides/Herbicides VOCs
NCD000828566	TARTAN MARINE PROPERTY	NC HIGHWAY 77 & SR 2032	HAMLET	RICHMOND	31.33	soil	metals
NCD981863814	LANCASTER PLATING	802 EDWARDS ROAD	LILLINGTON	HARNETT	31.32	soil	metals
NONCD0001015	MARY CIRCLE BATTERY	ZION CHURCH & MARY CRL	CONCORD	CABARRUS	31.18	soil	metals
NCD045451473	ACE CHEMICAL CORPORATION	9801 S TRYON ST	CHARLOTTE	MECKLENBURG	31.05	soil groundwater groundwater	VOCs SVOCs VOCs
NCD049845266	STANLEY CASE GOODS (FORMER)	HWY 211	WEST END	MOORE	31.01	groundwater	VOCs
NONCD0000019	SIR WALTER GUN CLUB	US 64	RALEIGH	WAKE	30.96	soil	metals
NONCD0002788	ALLOWAY RESIDENCE	405 PARADISE LANE	SHALLOTTE	BRUNSWICK	30.88	groundwater	VOCs
NONCD0000070	BENFIELD SANITATION SERVICE	1809 W FRONT ST	STATESVILLE	IREDELL	30.87	known/suspected	
NCD980843460	GRANT CREEK WWTP	CRUSE ROAD	SALISBURY	ROWAN	30.66	soil	VOCs

<i>ID</i>	<i>Site Name</i>	<i>Address</i>	<i>City</i>	<i>County</i>	<i>Score</i>	<i>Medium</i>	<i>Contaminant</i>
NCD003195963	WESTINGHOUSE ELEC METER & LIGHT	US 1 N	RALEIGH	WAKE	30.57	soil groundwater soil	metals VOCs VOCs
NONCD0001060	DIXIE MACHINE & TOOL CO	2204 PATTERSON ST	GREENSBORO	GUILFORD	30.46	soil	VOCs
NCD024740433	EC MANUFACTURING	413 N. POLK STREET	PINEVILLE	MECKLENBURG	30.45	soil	metals
NONCD0001033	AMERICAN CONTRACT COATINGS	HWY 55	APEX	WAKE	30.43	known/suspected	
NONCD0001067	CC DICKSON	1524 SOUTH BOULEVARD	CHARLOTTE	MECKLENBURG	30.43	soil groundwater groundwater soil	VOCs VOCs SVOCs SVOCs
NCD003938586	CORNING GLASS WORKS	310 NORTH COLLEGE ROAD	WILMINGTON	NEW HANOVER	30.37	known/suspected	
NC0000998336	CP PROPERTIES	2350 BROWN ROAD	SANFORD	LEE	30.23	sediment soil soil	metals SVOCs metals
NONCD0001595	DEANS PICKLES, FMR CATES	354 N. FAISON AVE.	FAISON	DUPLIN	30.23	groundwater	inorganics
NCD000616516	SCOVILL INC/SECURITY PRODUCTS	HWY 74 E	MONROE	UNION	30.21	groundwater soil soil soil groundwater	VOCs SVOCs metals VOCs metals

<i>ID</i>	<i>Site Name</i>	<i>Address</i>	<i>City</i>	<i>County</i>	<i>Score</i>	<i>Medium</i>	<i>Contaminant</i>
NCD003186004	INTERNATIONAL PAPER/RICHMOND	2215 S. WILMINGTON STREET	RALEIGH	WAKE	30.10	soil groundwater	VOCs VOCs
NONCD0001175	MIDTOWN SQUARE VALET DRY CLEANERS	401 S INDEPENDENCE BLVD	CHARLOTTE	MECKLENBURG	30.06	groundwater soil groundwater	VOCs VOCs metals
NCD024762668	BUSH BROTHERS PLATING INC/GREER	107 NE MARKET ST	REIDSVILLE	ROCKINGHAM	30.05	known/suspected	
NONCD0002999	PARRIS & N MAIN ST SOLVENTS	2300 BLOCK N MAIN STREET	HIGH POINT	GUILFORD	30.05	groundwater	VOCs
NCD980557722	HARRISBURG BATTERY	2609 HIGHWAY 49	HARRISBURG	CABARRUS	30.00	soil	metals
NCD067392175	TRAMCO, INC.	SR 1611	CONNELLY SPRINGS	BURKE	29.87	soil	SVOCs
NCD991277724	MITCHELL SYSTEMS, INC.	ALTAPASS RD	SPRUCE PINE	MITCHELL	29.82	soil	metals
NCD057248759	PATCH RUBBER POND	GRACE BOULEVARD	ROANOKE RAPIDS	HALIFAX	29.82	groundwater soil	VOCs VOCs
NONCD0002781	ADAMS PAINTING SERVICE	722 WELLINGTON AVE	WILMINGTON	NEW HANOVER	29.71	known/suspected	
NCD003213568	LIBERTY FURNITURE CORP/CHROMCRAFT	330 N GREENSBORO ST	LIBERTY	RANDOLPH	29.60	soil	SVOCs
NONCD0002797	KOCH NORTH PARAXYLENE	3225 RIVER RD	WILMINGTON	NEW HANOVER	29.51	groundwater soil	VOCs VOCs

<i>ID</i>	<i>Site Name</i>	<i>Address</i>	<i>City</i>	<i>County</i>	<i>Score</i>	<i>Medium</i>	<i>Contaminant</i>
NCD986170678	WOOD ROAD DRUM BURIAL	CIRCLE WOOD RD/SR 2641	GASTONIA	GASTON	29.44	known/suspected	
NCD049845548	REICHHOLD CHEMICAL, INC.	SR 1916	MONCURE	CHATHAM	29.33	soil	VOCs
NONCD0002863	BABY DIAPER SERVICE	1819 SPRING GARDEN ST	GREENSBORO	GUILFORD	29.31	groundwater groundwater soil	VOCs bases VOCs
NONCD0002280	PCS NITROGEN, FMRLY ARCADIAN	2830 HWY 421 NORTH	WILMINGTON	NEW HANOVER	29.09	groundwater	inorganics
NCD003218161	CORNELL-DUBILIER ELECTRONICS	2652 DALYRUMPLE STREET	SANFORD	LEE	29.02	soil groundwater	VOCs VOCs
NONCD0001106	MICROTRON ABRASIVES, INC	10242 RODNEY ST	PINEVILLE	MECKLENBURG	28.94	groundwater soil groundwater	VOCs SVOCs SVOCs
NCD991278714	CAROCHEM, INC.	540 GULF ST	DURHAM	DURHAM	28.72	soil	VOCs
NCD002464691	ALLIANCE CAROLINA TOOL AND MOLD	SR 3495-GLENN BRIDGE RD	ARDEN	BUNCOMBE	28.70	groundwater groundwater	VOCs metals
NONCD0001050	LEXINGTON FURNITURE IND. PLNT NO 12	3301 COTTON GROVE LANE	LEXINGTON	DAVIDSON	28.59	soil	VOCs
NCD980843528	TOWN CREEK REGIONAL WWTP	HEILIGTOWN ROAD	SALISBURY	ROWAN	28.50	known/suspected	
NCD048184451	BURLINGTON HOME CHAIR	HIGHWAY 268	RONDA	WILKES	28.49	known/suspected	

<i>ID</i>	<i>Site Name</i>	<i>Address</i>	<i>City</i>	<i>County</i>	<i>Score</i>	<i>Medium</i>	<i>Contaminant</i>
NCD000828616	USS AGRI-CHEMICALS FARM SERVICE	HWY 701	WHITEVILLE	COLUMBUS	28.45	known/suspected	
NONCD0001805	EXXON PIPELINE	RIVER RD	LELAND	BRUNSWICK	28.37	groundwater	VOCs
NCD003149291	GASTON COUNTY DYEING MACHINE CO.	HWY 27 EAST	MOUNT HOLLY	GASTON	28.34	groundwater	inorganics
NCD991277922	GASTON COUNTY DYEING MACHINE CO.	200 S MAIN ST	STANLEY	GASTON	28.34	groundwater groundwater	VOCs inorganics
NCD003186178	COASTAL CHEMICAL CORP.	EVANS ST EXT	GREENVILLE	PITT	28.33	soil	Pesticides/Herbicides
NONCD0001985	LEBANON CHEMICAL CORPORATION	1665 HIGHWAY 64 EAST	PLYMOUTH	WASHINGTON	28.22	groundwater	inorganics
NCD991278581	BURLINGTON FURNITURE/LUMBER PL	US 64 EAST	LEXINGTON	DAVIDSON	28.12	known/suspected	
NCD980483275	HELENA CHEMICAL COMPANY	DENNIS STREET EXTENSION	ENFIELD	HALIFAX	28.04	soil soil soil	Pesticides/Herbicides metals SVOCs
NCD003151651	WILLARD SMELTING CO.	101 NEWBERN ST	CHARLOTTE	MECKLENBURG	27.86	soil	metals
NCD991278839	NORTH STATE CHEMICALS	6211 HUNT RD	PLEASANT GARDEN	GUILFORD	27.60	groundwater soil soil	VOCs VOCs metals
NONCD0001030	BLR	2911 LEE AVENUE	SANFORD	LEE	27.50	groundwater soil	VOCs VOCs

<i>ID</i>	<i>Site Name</i>	<i>Address</i>	<i>City</i>	<i>County</i>	<i>Score</i>	<i>Medium</i>	<i>Contaminant</i>
NONCD0000013	CAROLINA HARDWOODS	158 FACTORY STREET	WILLIAMSTON	MARTIN	27.49	surface water	metals
NONCD0001166	CENTRAL GRAIN-MORGANS CORNER	1312 HASSELL RD	ELIZABETH CITY	PASQUOTANK	27.28	groundwater groundwater soil soil groundwater	inorganics metals inorganics metals SVOCs
NCD024770125	BURLINGTON FURNITURE	ATOAH STREET	ROBBINSVILLE	GRAHAM	27.10	soil	SVOCs
NONCD0000091	DUKE POWER/WALNUT COVE	POWER HOUSE ROAD	WALNUT COVE	STOKES	26.95	known/suspected	
NCD024468597	CHARLOTTE STEEL DRUM	2900 WEST TRADE STREET	CHARLOTTE	MECKLENBURG	26.67	known/suspected	
NCD991278300	UNITED DRUM T/A RELIANCE UNIV.	214 BERKLEY ST	HIGH POINT	GUILFORD	26.55	groundwater groundwater	VOCs metals
NCD003213881	BENDIX CORPORATION	I-85 INNES ST EXIT	SALISBURY	ROWAN	26.36	soil	metals
NCD986166288	WOODYS TIRE FIRE	HIGHWAY 321	GASTONIA	GASTON	26.35	known/suspected	
NCD990868168	INMONT CORP/BASF CORPORATION	1701 W WESTINGHOUSE BLVD	CHARLOTTE	MECKLENBURG	26.22	soil groundwater	VOCs VOCs
NONCD0002529	BASSETT FURNITURE-WEIMAN PLANT	1603 LEONARD ST	RAMSEUR	RANDOLPH	26.05	known/suspected	

<i>ID</i>	<i>Site Name</i>	<i>Address</i>	<i>City</i>	<i>County</i>	<i>Score</i>	<i>Medium</i>	<i>Contaminant</i>
NCD003218492	CAROLINA RUBBER HOSE COMPANY	1801 SOUTH RAILROAD	SALISBURY	ROWAN	26.04	soil soil soil	metals VOCs SVOCs
NONCD0002988	PEMBROKE FARM HOME & GARDEN	302 W 3RD ST	PEMBROKE	ROBESON	26.02	groundwater	inorganics
NCD003464765	VAUGHAN-BASSETT FURNITURE CO.	ROUTE 268 EAST	ELKIN	SURRY	25.93	soil	SVOCs
NONCD0001039	OVERCASH GRAVEL & GRADING CO. INC.	1150 SHELTON ROAD	CONCORD	CABARRUS	25.71	known/suspected	
NCD980602791	SALVAGE OIL OF AMERICA	1227 MCLEOD STREET	ROCKINGHAN	RICHMOND	25.68	soil soil	VOCs SVOCs
NCD000822130	HARRELSON RUBBER COMPANY	HWY 220 SOUTH	ASHEBORO	RANDOLPH	25.45	known/suspected	
NCD003200656	FEATHER PROCESSORS, INC	HWY 117 NORTH	ROSE HILL	DUPLIN	25.30	soil	metals
NCD003148798	DAYCO CORP	BALSAM RD	WAYNESVILLE	HAYWOOD	25.26	groundwater soil groundwater soil	SVOCs VOCs VOCs SVOCs
NCSFN0406894	STALLINGS SALVAGE	SECREST AVE	MONROE	UNION	24.89	known/suspected	
NCD067191262	FIRESTONE TIRE AND RUBBER COMPANY	HWY 301	WILSON	WILSON	24.45	soil	VOCs
NCD077821296	SOUTHERN RESIN/US INDUSTRIES INC	1510 DENTON ROAD	THOMASVILLE	DAVIDSON	23.62	groundwater	SVOCs

<i>ID</i>	<i>Site Name</i>	<i>Address</i>	<i>City</i>	<i>County</i>	<i>Score</i>	<i>Medium</i>	<i>Contaminant</i>
NCD077838589	THOMASVILLE FOREST PRODUCTS	CLARKSBURY CHRUCH ROAD	THOMASVILLE	DAVIDSON	23.10	soil	metals
NCD980838551	MCDOWELL FIREMAN ASSOCIATION SITE	SR 1214 GREENLEE ROAD	MARION	MCDOWELL	23.09	known/suspected	
NCD096158696	BURLINGTON INDUSTRIES, INC.	6008 HIGH POINT RD	GREENSBORO	GUILFORD	22.43	soil soil groundwater groundwater groundwater	bases VOCs metals VOCs SVOCs
NCD071579528	FORBUSH METAL	SPEER BRIDGE ROAD	YADKINVILLE	YADKIN	21.90	soil soil soil	VOCs cyanide metals
NCS00000478	CROWDERS MOUNTAIN STATE PARK	CROWDERS MOUNTAIN STATE	GASTONIA	GASTON	21.57	known/suspected	
NCD003236841	WARLICK PAINT COMPANY	945 MONROE ST	STATESVILLE	IREDELL	21.47	known/suspected	
NCD986232213	SUMMIT RESOURCE MANAGEMENT	3501 GRIBBLE ROAD	STALLINGS	UNION	21.45	soil surface water soil soil	SVOCs VOCs inorganics VOCs
NCD054284518	STANDARD PACKAGING CORPORATION	HWY 73 W	MT GILEAD	MONTGOMERY	21.07	known/suspected	
NCD003214574	SPRUANCE SOUTHERN, INC.	HWY 8		DAVIDSON	20.81	known/suspected	
NCD046149019	HISTRAND CHEMICAL, INC.	HWY 9	LENOIR	CALDWELL	20.72	known/suspected	

<i>ID</i>	<i>Site Name</i>	<i>Address</i>	<i>City</i>	<i>County</i>	<i>Score</i>	<i>Medium</i>	<i>Contaminant</i>
NCD980559637	BEAUNIT CORP./DYING & FINISHING	LINEBERGER STREET	LOWELL	GASTON	19.99	known/suspected	
NONCD0001005	TRANSEASTERN CORP.	509 S LODGE ST	WILSON	WILSON	19.56	known/suspected	
NCD048462881	ARMOLLOY CO OF NC/HI-TECH	1603 SALISBURY ROAD	STATESVILLE	IREDELL	19.37	known/suspected	
NCD053528170	LAURENS GLASS/BALL-INCON GLASS PACK	US 1 SOUTH	HENDERSON	VANCE	19.23	groundwater	SVOCs
NCD981921083	SWIFT ADHESIVES	9724 INDUSTRIAL DRIVE	PINEVILLE	MECKLENBURG	19.19	known/suspected	
NONCD0000014	BOISE CASCADE	SR 1916	MONCURE	CHATHAM	18.86	known/suspected	
NCD057037178	PFIZER INC/COTY DIVISION	COX MILL RD & HWY 42 E	SANFORD	LEE	18.48	groundwater soil	VOCs VOCs
NCD067178707	FAWN PLASTICS CO., INC.	10235 US 264A	MIDDLESEX	NASH	17.34	soil groundwater	VOCs VOCs
NONCD0002848	LOXCREEN	RT 501 S	ROXBORO	PERSON	16.41	known/suspected	
NONCD0000034	ASHEVILLE INDUSTRIES	20 GLEN BRIDGE RD/SR3495	ARDEN	BUNCOMBE	16.30	soil soil	VOCs metals
NONCD0002498	SOUTHERN GRAPHICS SYSTEMS	2406 N. 23RD STREET	WILMINGTON	NEW HANOVER	15.92	groundwater	metals
NONCD0000053	CAROLINA MARBLE CO.	INDIAN MOUND ROAD	ALBEMARLE	STANLY	15.28	known/suspected	

<i>ID</i>	<i>Site Name</i>	<i>Address</i>	<i>City</i>	<i>County</i>	<i>Score</i>	<i>Medium</i>	<i>Contaminant</i>
NONCD000099	PARTONS MOTOR COMPANY	2800 SOUTH YORK ROAD	GASTONIA	GASTON	15.22	known/suspected	
NONCD000082	CAPE FEAR CHEMICALS/HL BRICE	HWY 701 S	ELIZABETHTOWN	BLADEN	11.48	soil	Pesticides/Herbicides

Appendix B. Inactive Hazardous Sites Inventory – Site Status

Note: Upon discovery, sites are added to the Evaluations Pending or Pollutant Only Site-Open categories of the Inactive Hazardous Sites Inventory. As resources are available, the sites are ranked and transferred to the Sites Priority List. The Sites Priority List is used to determine the order of full-scale remedial actions at sites without responsible parties, providing funds are available for such. If a party volunteers to clean up a site and enters into an agreement with the Division, the site is then transferred to the Voluntary Action category. Once cleanup is complete, the site is transferred to one of the "No Further Action" categories (NFAs). Information on contaminants and contaminated media have only been compiled for the Sites Priority List. That information can be found in Appendix A. Other information on sites activities this reporting year can be found in sections II -V of this report. Location information on the pre-1983 landfills can be found in Appendix C.

Site ID #	Site Name	Street Address	City	SPL	Voluntary Action Under Agreement	Evaluation Pending	Pollutant Only Site - Open	Pollutant Only Site-NFA	Pollutant Only Site-NFA Restricted	NFA	NFA-Restricted
ALAMANCE											
NCD085443182	AMETEK INC./LAMB ELEC DIVISION	704 MYRTLE DR	GRAHAM	No	No	No	No	No	No	Yes	No
NONCD0001259	AMI, LIMITED	2609 TUCKER ST.	BURLINGTON	No	No	Yes	No	No	No	No	No
NONCD0002885	ANNEDDEN HOSIERY BLDG	717 NORTH PARK AVE	BURLINGTON	No	No	Yes	No	No	No	No	No
NONCD0001275	AO SMITH ELECTRIC MOTOR	MCPHERSON DR.	MEBANE	Yes	No	No	No	No	No	No	No
NCD042423087	APOLLO CHEMICAL CORPORATION	1105 SOUTHERLAND STREET	GRAHAM	Yes	No	No	No	No	No	No	No
NONCD0002837	B & C GROCERY	942 E HARDEN ST	GRAHAM	No	No	Yes	No	No	No	No	No
NONCD0003056	BRADLEY ST SOLVENTS	704 BRADLEY ST	BURLINGTON	No	No	Yes	No	No	No	No	No
NONCD0000902	BURLINGTON COAL GAS PLANT	1205 N CHURCH ST	BURLINGTON	No	Yes	No	No	No	No	No	No
NCD060289469	BURLINGTON INDUSTRIES, INC.	664 GILMER STREET	BURLINGTON	No	No	No	No	No	No	Yes	No
NONCD0001441	CAROLINA BIOLOGICAL YORK RD. -	2700 YORK RD.	BURLINGTON	No	No	Yes	No	No	No	No	No
NONCD0000030	COLLINS AND AIKMAN	327 EAST ELM ST.	GRAHAM	Yes	No	No	No	No	No	No	No
NONCD0001044	COMMERCIAL-LEVIN	2600 PARK ROAD EXT.	BURLINGTON	No	No	No	No	No	No	Yes	No
NCD003467099	CONE MILLS CORP/GRANITE FINISHING	OLD HWY 70	HAW RIVER	No	No	No	No	No	No	Yes	No
NONCD0001313	CORTINA FABRICS	3165 VIEWMONT DR	SWEPSONVILLE	No	No	Yes	No	No	No	No	No
NONCD0002904	ENGINEERED CONTROLS	100 REGO DR	ELON	No	Yes	No	No	No	No	No	No
NONCD0001757	GB LABELS, INC.	1070 S. RIVERVIEW DRIVE	BURLINGTON	No	Yes	No	No	No	No	No	No
NC0001206473	GLEN RAVEN MILLS	TUCKER STREET C	BURLINGTON	Yes	No	No	No	No	No	No	No
NONCD0001777	GLEN RAVEN MILLS - CONSUMER PROD	ALTAHAMAW UNION	ALTAHAMAW	No	No	Yes	No	No	No	No	No
NONCD0001778	GLEN RAVEN MILLS (FORMER)	142 GLEN RAVEN ROAD	GLEN RAVEN	Yes	No	No	No	No	No	No	No
NONCD0001236	HARDIN CLEANERS	220 W HARDIN ST	GRAHAM	No	No	Yes	No	No	No	No	No
NONCD0001295	HOLT STREET DUMP	HOLT ST	MEBANE	Yes	No	No	No	No	No	No	No
NCD982140014	HYDRO EXTRUSION USA BLDG NO.1	1507 INDUSTRY DRIVE	BURLINGTON	No	No	Yes	No	No	No	No	No
NONCD0003081	HYDRO EXTRUSION USA, BLDGS 2 AND	1512 AND 1516 INDUSTRY DR	BURLINGTON	No	No	Yes	No	No	No	No	No
NONCD0001911	ISLEY RESIDENCE, WILLIE MAE	2949 NC 100	ELON	No	No	Yes	No	No	No	No	No
NONCD0001949	KAYSER-ROTH - GRAHAM-C	219 W. HARDEN ST.	GRAHAM	No	No	Yes	No	No	No	No	No
NONCD0001190	KING STREET SOLVENT	860 KING ST	BURLINGTON	No	No	Yes	No	No	No	No	No
NCD986194579	LAWRENCE INDUSTRIES	449 TROLLINGWOOD RD	HAW RIVER	No	No	Yes	No	No	No	No	No
NONCD0001991	LEESONA - ALAMANCE CO PLANT -	2727 TUCKER ST. EXT	BURLINGTON	Yes	No	No	No	No	No	No	No
NONCD0002041	MASSEY RESIDENCE, GLEN	540 TROLLINGWOOD ROAD	HAW RIVER	No	No	Yes	No	No	No	No	No
NONCD0002053	MCDONALD RESIDENCE, ELIZABETH	3560 MT. HERMAN ROCK CREEK RD	GRAHAM	No	No	Yes	No	No	No	No	No
NONCD0001968	MEREDITH-WEBB PRINTING COMPANY	334 N MAIN STREET	BURLINGTON	No	No	Yes	No	No	No	No	No
NONCD0000097	MORRIS, NORMAN	HIGHWAY 87 NORTH	ELON COLLEGE	Yes	No	No	No	No	No	No	No
NONCD0003057	N GRAHAM HOPEDALE RD	N GRAHAM HOPEDALE RD	BURLINGTON	No	No	Yes	No	No	No	No	No
NONCD0002137	NCDOT - SITE #23 KIRKPATRICK	1521 HUFFMAN MILL RD	BURLINGTON	No	No	Yes	No	No	No	No	No
NONCD0002140	NCDOT - SITE #26 MARTIN MARIETTA	1671 HUFFMAN MILL RD	BURLINGTON	No	No	Yes	No	No	No	No	No
NONCD0002259	PANTRY 161 - SOLVENTS	1031 HWY 87 NORTH	ELON	No	No	No	No	No	No	Yes	No
NCD986167104	RED CAP DOG FOOD	CHURCH AND GRAVES STREETS	BURLINGTON	No	No	No	No	No	No	Yes	No
NONCD0002382	REDMAN FACILITY (FRMR)	200 REDMAN CROSSING ROAD	MEBANE	No	No	No	No	No	No	Yes	No
NONCD0001655	RENTAL TOWEL AND UNIFORM	610 WOODY DR	GRAHAM	No	No	Yes	No	No	No	No	No
NONCD0002428	RUDD RESIDENCE, GEORGE	1263 N. NC 87	ELON COLLEGE	No	No	Yes	No	No	No	No	No
NONCD0002466	SHIELDS MOBILE HOME PARK	1341HWY 87 NORTH	ELON COLLEGE	No	No	Yes	No	No	No	No	No
NONCD0002571	SYKES RESIDENCE, RONNIE	1456 GANT ROAD	GRAHAM	No	No	Yes	No	No	No	No	No

<i>Site ID #</i>	<i>Site Name</i>	<i>Street Address</i>	<i>City</i>	<i>SPL</i>	<i>Voluntary Action Under Agreement</i>	<i>Evaluation Pending</i>	<i>Pollutant Only Site - Open</i>	<i>Pollutant Only Site-NFA</i>	<i>Pollutant Only Site-NFA Restricted</i>	<i>NFA</i>	<i>NFA-Restricted</i>
NONCD0001103	WALTER KIDDE PORTABLE EQUIPMENT	1394 S THIRD ST	MEBANE	No	Yes	No	No	No	No	No	No
NONCD0002698	WASHINGTON STREET INCIDENTS	918, 920, 926 WASHINGTON STREE	GRAHAM	No	No	Yes	No	No	No	No	No
NONCD0002710	WESTPOINT HOME, INC. - ALAMANCE	2516 INDUSTRY DRIVE	BURLINGTON	No	No	Yes	No	No	No	No	No
NCD003220969	WHITE FURNITURE CO.	201 E CENTER ST	MEBANE	No	No	No	No	No	No	Yes	No
NCD144212701	WOODY DRIVE VOCS	609 WOODY DRIVE	GRAHAM	No	No	Yes	No	No	No	No	No
NONCD0002759	WORKMAN PROPERTY	1361-1375 NORTH CHURCH STREET	BURLINGTON	No	No	Yes	No	No	No	No	No
NONCD0002767	WRIGHTENBERRY MILLS	405 SOUTH MAIN STREET	GRAHAM	No	No	No	No	No	No	Yes	No
Number of Sites: 49											
ALEXANDER											
NCN000410100	APPALACHIAN CHEMICAL COMPANY	S.R. 1159, WEBB-PRICE ROAD	GRANITE FALLS	No	No	Yes	No	No	No	No	No
NCD003223799	CLAYTON-MARCUS CO., INC.	HWY 127 N	BETHLEHEM	No	No	No	No	No	No	Yes	No
NCD981932932	PCB CONTAMINATION WELLS	ROUTE 12 BOX 479	TAYLORSVILLE	No	No	No	No	No	No	Yes	No
Number of Sites: 3											
ALLEGHANY											
NCD982119638	LAUREL SPRINGS	HWY 18	LAUREL SPRINGS	No	No	No	No	No	No	Yes	No
NONCD0000086	SPARTA INDUSTRIES	US HWY 21	SPARTA	No	No	No	No	No	No	Yes	No
NCD003466505	SPARTA INDUSTRIES - NEW PLANT	1731 US HWY 21 SOUTH	SPARTA	No	No	No	No	No	No	Yes	No
Number of Sites: 3											
ANSON											
NONCD0001046	B&H RECYCLERS	7256 US 74 W	POLKTON	Yes	No	No	No	No	No	No	No
NCD980579601	CHEMICAL SECURITY SYSTEMS	SR 1812	ANSONVILLE	No	No	No	No	No	No	Yes	No
NONCD0001187	COFFING HOISTS	2020 COUNTRY CLUB RD	WADESBORO	No	No	No	No	No	No	No	Yes
NONCD0001544	COOKSON FIBERS	HIGHWAY 52 NORTH	ANSONVILLE	No	Yes	No	No	No	No	No	No
NONCD0001142	FLYNT/WANSONA	ONE WANSONA PLACE	WADESBORO	No	No	Yes	No	No	No	No	No
NONCD0001779	GLENN MANUFACTURING/DECORATIVE	HWY 52 & RATLIFF GIN ROAD	MORVEN	No	Yes	No	No	No	No	No	No
NCD986171924	GOAT PASTURE ROAD	SR 1114	WADESBORO	No	No	No	No	No	No	Yes	No
NCD986171932	HIGHTOWER ROAD	SR 1101	WADESBORO	No	No	No	No	No	No	Yes	No
Number of Sites: 8											
ASHE											
NONCD0001077	CATAWISSA LUMBER CO	301 LOCUST ST	WEST JEFFERSON	Yes	No	No	No	No	No	No	No
NONCD0001795	GREENE PROPERTY, RICHARD	1872 MULATTO MOUNTAIN ROAD	WEST JEFFERSON	No	No	Yes	No	No	No	No	No
NONCD0002150	NCDOT - SITE #73	1608 HIGHWAY 221 NORTH	JEFFERSON	No	No	Yes	No	No	No	No	No
NONCD0002302	PIEDMONT CONCRETE DBA DIXIE	BEAVER CREEK ROAD @ BEAVER CRE	WEST JEFFERSON	No	No	Yes	No	No	No	No	No
NCD003167780	SPRAGUE ELECTRIC COMPANY	HWY 194	LANSING	Yes	No	No	No	No	No	No	No
NONCD0001052	THOMASVILLE FURNITURE	151 SMETHPORT DRIVE	WEST JEFFERSON	Yes	No	No	No	No	No	No	No
NONCD0002648	UNITED CHEMI-CON - NONUST	185 MCNEIL RD.	LANSING	No	No	Yes	No	No	No	No	No
Number of Sites: 7											
AVERY											
NONCD0001102	BLUE RIDGE AUTO SALES	7786 LINVILLE FALLS HWY	ALTAMONT	No	No	Yes	No	No	No	No	No
NONCD0002192	NCDOT/FRANKLIN RESIDENCE	OFF 181, RT 2	NEWLAND	No	No	No	Yes	No	No	No	No
NONCD0002802	NEWLAND PESTICIDES SITE	1339 NEWLAND HWY	NEWLAND	No	Yes	No	No	No	No	No	No
Number of Sites: 3											
BEAUFORT											

Site ID #	Site Name	Street Address	City	SPL	Voluntary Action Under Agreement	Evaluation Pending	Pollutant Only Site - Open	Pollutant Only Site-NFA	Pollutant Only Site-NFA Restricted	NFA	NFA-Restricted
NONCD0001207	APAC-WASHINGTON ASPHALT PLANT	DIRT RD	WASHINGTON	Yes	No	No	No	No	No	No	No
NONCD0001164	COOPERAGE TRACT	NC 99 & US 264	BELHAVEN	Yes	No	No	No	No	No	No	No
NONCD0001814	HAMILTON BEACH/PROCTOR SILEX	OFF SR 1509, NEAR WASHINGTON A	WASHINGTON	Yes	No	No	No	No	No	No	No
NONCD0001285	MASON LUMBER CO (FRMR)	1835 W 5TH ST	WASHINGTON	No	No	No	No	No	No	Yes	No
NCD003196847	NATIONAL SPINNING COMPANY	WEST 3RD STREET	WASHINGTON	Yes	No	No	No	No	No	No	No
NONCD0001055	PERKINS AUTO BODY REPAIR SHOP	5TH STREET	WASHINGTON	No	No	No	No	No	No	Yes	No
NONCD0002816	RADCLIFFE MARINE (PRIVATEER BOATS)	HWY 264 BYPASS N	BELHAVEN	Yes	No	No	No	No	No	No	No
NONCD0001168	RIVER CITY CONSTRUCTION CO	3534 CHERRY RUN RD	WASHINGTON	Yes	No	No	No	No	No	No	No
NCD072012354	SINGER CO/FURNITURE DIV	STATE ROAD 1175	CHOCOWINITY	Yes	No	No	No	No	No	No	No
NONCD0002510	SOUTHSIDE HOME & GARDEN	NC HWY 33 E	CHOCOWINITY	No	No	Yes	No	No	No	No	No
NCD091567065	STANADYNE, INC/DIESEL SYSTEMS	CLARKS NECK RD	WASHINGTON	No	No	Yes	No	No	No	No	No
NCD041519364	TEXASGULF CHEMICALS COMPANY	HWY 306 NORTH	AURORA	Yes	No	No	No	No	No	No	No
NCD986197275	WASHINGTON COAL GAS PLANT	WEST 3RD STREET	WASHINGTON	No	Yes	No	No	No	No	No	No

Number of Sites: 13

BERTIE

NONCD0001904	BAZEMORE GROCERY	730 MT OLIVE RD	REPUBLICAN	No	No	Yes	No	No	No	No	No
NONCD0002176	NCDOT ASPHALT TESTING LAB SITE # 50	SE OF NC11 & NC308	LEWISTON	No	No	Yes	No	No	No	No	No
NONCD0002326	POWELL AND STOKES, INC	P.O BOX 389	WINDSOR	No	No	Yes	No	No	No	No	No
NCD042091215	RJR TECH COMPANY	841 AVCCA FARM RD	MERRY HILL	Yes	No	No	No	No	No	No	No
NONCD0002087	ROXOBEL TEXACO	102 N MAIN ST	ROXOBEL	No	No	Yes	No	No	No	No	No
NCD052553641	WEYERHAEUSER CO/LEWISTON	HWY 308 W	LEWISTON	Yes	No	No	No	No	No	No	No

Number of Sites: 6

BLADEN

NONCD0000082	CAPE FEAR CHEMICALS/SHL BRICE	HWY 701 S	ELIZABETHTOWN	Yes	No	No	No	No	No	No	No
NONCD0001801	COLLEGE STREET SOLVENT RELEASE	COLLEGE ST AND GREEN ST	CLARKTON	No	No	Yes	No	No	No	No	No
NONCD0001539	CONGENTRIX-ELIZABETHTOWN	3100 WEST BROAD STREET	ELIZABETHTOWN	No	No	Yes	No	No	No	No	No
NONCD0002776	CSX-ROSINDALE	7 MI. EAST OF CLARKTON	CLARKTON	No	Yes	No	No	No	No	No	No
NCD981922362	GREIF, INC	409 E ELM ST	BLADENBORO	No	Yes	No	No	No	No	No	No
NONCD0002467	HWY 87 METHANOL SPILL	NEAR HWY 87 & DUPONT RR SPUR	BLADENBORO	No	No	No	No	No	No	Yes	No

Number of Sites: 6

BRUNSWICK

NONCD0002788	ALLOWAY RESIDENCE	405 PARADISE LANE	SHALLOTTE	Yes	No	No	No	No	No	No	No
NONCD0001967	AMERICAN DISTILLATION, INC	1690 NE ROYSTER RD	LELAND	Yes	No	No	No	No	No	No	No
NCD986215671	ARCHER DANIELS MIDLAND PCB		SOUTHPORT	No	No	No	No	No	No	Yes	No
NCD003184710	CAROLINA CREOSOTING	EASTBROOK ROAD	LELAND	Yes	No	No	No	No	No	No	No
NCD091570960	CAROLINA P&L CO. BRUNSWICK	HWY 87	SOUTHPORT	No	No	No	No	No	No	Yes	No
NC0000183103	CHEMICAL CARTAGE COMPANY	141 OLD FAYETTEVILLE RD.	LELAND	No	No	No	No	No	No	Yes	No
NONCD0001155	D&G PROPERTIES-SLAUGHTERHOUSE	ROYSTER RD	NAVASSA	Yes	No	No	No	No	No	No	No
NONCD0001100	DUPONT DUMP	NORTH OF SR 1430	NAVASSA	No	No	Yes	No	No	No	No	No
NONCD0001805	EXXON PIPELINE	RIVER RD	LELAND	Yes	No	No	No	No	No	No	No
NCD093137636	GENERAL WOOD PRESERVING CO., INC.	HWY 74/76	LELAND	Yes	No	No	No	No	No	No	No
NONCD0001799	GREGORY POOLE EQUIPMENT CO.	151 BACKHOE RD.	LELAND	No	No	No	No	No	No	Yes	No
NCD045920279	HOLDING POND FOR WASTE/USS	100 QUALITY DR	NAVASSA	No	No	No	No	No	No	No	Yes
NONCD0001897	INDUSTRIAL ELECTRICAL SALES &	2051 ANDREW JACKSON HWY	LELAND	No	No	Yes	No	No	No	No	No
NONCD0001944	K&M FUEL SALES	205 LEONARD ST.	SOUTHPORT	No	No	Yes	No	No	No	No	No
NONCD0003084	LELAND AUTO SALVAGE	142 AND 150 S NAVASSA RD	LELAND	No	No	Yes	No	No	No	No	No
NONCD0000072	LOWE'S PROPERTY	4891 LONG BEACH RD	SOUTHPORT	No	No	No	No	No	No	Yes	No

Site ID #	Site Name	Street Address	City	SPL	Voluntary Action Under Agreement	Evaluation Pending	Pollutant Only Site - Open	Pollutant Only Site-NFA	Pollutant Only Site-NFA Restricted	NFA	NFA-Restricted
NONCD0003024	MOLPUS WOODLANDS PLANE CRASH	TOWN CREEK RD	LELAND	No	No	Yes	No	No	No	No	No
NCSFN0406896	MULBERRY ROAD		SHALLOTTE	No	No	No	No	No	No	Yes	No
NCD091572073	NATIONAL STARCH & CHEMICAL	2271 ANDREW JACKSON HWY	LELAND	Yes	No	No	No	No	No	No	No
NCD982119612	NC DOT MAINTENANCE YARD PCB	BRIDGERS ROAD	SHALLOTTE	No	No	No	No	No	No	Yes	No
NONCD0002152	NCDOT - US HWY 17 & SR 1165 PIT			No	No	Yes	No	No	No	Yes	No
NONCD0002225	NUCON	1969 POPULAR STREET	LELAND	No	No	No	No	No	No	Yes	No
NONCD0002228	OAK ISLAND POLICE DEPT.	4621 E. OAK ISLAND DRIVE	OAK ISLAND	Yes	No	No	No	No	No	No	No
NCD986215242	P AND W WASTE OIL	10518 ROYSTER RD	LELAND	No	No	Yes	No	No	No	No	No
NCD075578385	PFIZER INC/THOMAS PHILLIPS	MOORE ST SR 1528	SOUTH PORT	No	No	No	No	No	No	Yes	No
NONCD0001556	QUARTER HORSE LANE PROPERTY	6450 QUARTER HORSE LANE	OCEAN ISLE	No	No	Yes	No	No	No	No	No
NONCD0002790	RIVERS JUNKYARD	5501 DOGWOOD ST	WINNABOW	Yes	No	No	No	No	No	No	No
NCN000407775	ROYSTER FERTILIZER	1690 NE ROYSTER RD	LELAND	Yes	No	No	No	No	No	No	No
NONCD0002511	SOUTH BRUNSWICK MIDDLE SCHOOL	100 COUGAR DRIVE	SOUTHPORT	No	Yes	No	No	No	No	No	No
NONCD0002605	T-N-T AUTO SALES	BLUE BANKS ROAD NE	LELAND	No	No	Yes	No	No	No	No	No
NC0210020541	US DOD MILITARY OCEAN TERMINAL	SUNNY POINT OCEAN TERMINL	SOUTHPORT	No	No	Yes	No	No	No	No	No
NCD001704980	WILMINGTON BRANCH/BORDEN/SMITH	NAVASSA ROAD	NAVASSA	Yes	No	No	No	No	No	No	No

Number of Sites:

32

BUNCOMBE

NONCD0001237	ALBANY INTERNATIONAL / CHEYNEY	WEAVERVILLE HIGHWAY	WEAVERVILLE	No	No	No	No	No	No	Yes	No
NONCD0000045	ALCAN PACKAGING	3005 SWEETEN CREEK RD	ASHEVILLE	No	No	Yes	No	No	No	No	No
NCD002464691	ALLIANCE CAROLINA TOOL AND MOLD	SR 3495-GLENN BRIDGE RD	ARDEN	Yes	No	No	No	No	No	No	No
NCD052813250	AMERICAN ENKA COMPANY/BASF	US 19 & 23 WEST	ENKA	No	No	No	No	No	No	Yes	No
NONCD0001271	ANDREX INDUSTRIES	180 DEEVERVIEW RD.	ASHEVILLE	No	No	Yes	No	No	No	No	No
NCD986188787	ASHEVILLE COAL GAS PLANT #1	31 RIVERSIDE DRIVE	ASHEVILLE	No	Yes	No	No	No	No	No	No
NONCD0000032	ASHEVILLE COAL GAS PLANT #2	173 S CHARLOTTE STREET	ASHEVILLE	No	Yes	No	No	No	No	No	No
NONCD0000034	ASHEVILLE INDUSTRIES	20 GLEN BRIDGE RD/SR3495	ARDEN	Yes	No	No	No	No	No	No	No
NONCD0001290	ASHEVILLE MICA COMPANY	75 THOMPSON STREET	ASHEVILLE	No	No	Yes	No	No	No	No	No
NONCD0003086	ASHEVILLE TANNERY	339 OLD LYMAN STREET	ASHEVILLE	No	No	Yes	No	No	No	No	No
NONCD0001323	BASF-ENKA (OTM BUILDING)	SANDHILL ROAD	ASHEVILLE	No	No	No	No	No	No	No	No
NCN000407672	BEACON MANUFACTURING	2425 US HWY 70	SWANNAHOA	Yes	No	No	No	No	No	No	No
NONCD0001357	BLUE RIDGE BROADCASTING	3049 US HIGHWAY 70	BLACK MOUNTAIN	No	No	Yes	No	No	No	No	No
NONCD0000061	BULL MOUNTAIN RD DUMP	BLUE RIDGE PKWY MP 373.5		No	No	No	No	No	No	Yes	No
NCD000830638	CAROLINA P&L CO. ASHEVILLE STEAM	LONG SHOALS RD	SKYLAND	No	No	No	No	No	No	Yes	No
NCD981015886	CAROLINA PRODUCTION FINISHING	105 FAIRVIEW RD	ASHEVILLE	Yes	No	No	No	No	No	No	No
NONCD0001450	CAROLINA TIRE #2933	670 WEAVERVILLE HWY.	ASHEVILLE	No	No	Yes	No	No	No	No	No
NONCD0001451	CAROLINA TIRE #2936	990 PATTON AVE.	ASHEVILLE	No	No	Yes	No	No	No	No	No
NONCD0001452	CAROLINA TIRE 2945	2300 HENDERSONVILLE ROAD	ARDEN	No	No	Yes	No	No	No	No	No
NONCD0001162	CHAMPION FINISHING CO	200 BINGHAM RD	ASHEVILLE	No	No	Yes	No	No	No	No	No
NONCD0001890	CHRISTIAN CREEK RD PCE	124 CHRISTIAN CREEK RD	SWANNAHOA	No	No	Yes	No	No	No	No	No
NCD079068607	CLARK EQUIPMENT COMPANY	HIGHWAY 25 SOUTH	SKYLAND	No	No	No	No	No	No	Yes	No
NONCD0001525	COCA-COLA CO. SKYLAND	CLAYTON RD.	SKYLAND	No	No	Yes	No	No	No	No	No
NCD079070702	DOTSON METAL FINISHING, INC.	HWY 74 E	ASHEVILLE	No	No	No	No	No	No	Yes	No
NONCD0003030	EAST-WEST CAPITAL	217 COXE AVE	ASHEVILLE	No	No	Yes	No	No	No	No	No
NONCD0003068	EXXON GAS STATION FRMR	51 MERRIMON AVE	ASHEVILLE	No	No	Yes	No	No	No	No	No
NONCD0001704	FAIRVIEW 66 SOLVENT CONTAMINATION	HWY 74 CHARLOTTE HIGHWAY	FAIRVIEW	No	No	Yes	No	No	No	No	No
NCD003163730	GENERAL INSTRUMENT CORP.	1396 CHARLOTTE HWY	FAIRVIEW	No	Yes	No	No	No	No	No	No
NONCD0001772	GIRMES - FORMERLY SKF	US 74	ASHEVILLE	No	No	Yes	No	No	No	No	No
NONCD0002284	GOLF COURSE MAINTENANCE BLDG	499 CHARLOTTE ST	ASHEVILLE	No	No	Yes	No	No	No	No	No
NCD980558761	GS LABORATORY EQUIPMENT	275 AIKEN RD	ASHEVILLE	No	No	No	No	No	No	Yes	No
NONCD0002263	HAYWOOD RD CONTAMINATION	520 HAYWOOD RD	ASHEVILLE	No	No	Yes	No	No	No	No	No

Site ID #	Site Name	Street Address	City	SPL	Voluntary Action Under Agreement	Evaluation Pending	Pollutant Only Site - Open	Pollutant Only Site-NFA	Pollutant Only Site-NFA Restricted	NFA	NFA-Restricted
NCD986188308	HIGHWAY 29 DUMP SITE	I - 26	ASHEVILLE	No	No	No	No	No	No	Yes	No
NONCD0001863	HOME SOLUTIONS (FORMER)	1625 PATTON AVENUE	ASHEVILLE	No	No	Yes	No	No	No	No	No
NONCD0001172	HYMAN YOUNG GREENHOUSE	675 CEDAR HILL RD	ASHEVILLE	No	No	Yes	No	No	No	No	No
NONCD0001379	LYTLE COVE RD SOLVENT	LYTLE COVE RD	SWANNANOVA	No	No	Yes	No	No	No	No	No
NONCD0003028	MARTEL MILL	1990 RIVERSIDE DR	ASHEVILLE	No	No	Yes	No	No	No	No	No
NCD986166320	MARTINS CREEK ROAD	MARTIN'S CREEK ROAD	BARNARDSVILLE	No	No	No	No	No	No	Yes	No
NONCD0003070	MCDOWELL ST SOLVENTS	3 MCDOWELL ST	ASHEVILLE	No	No	Yes	No	No	No	No	No
NONCD0002066	METPRO PROP.(FOR. DRY CLEANER)	1030 PATTON AVE.	ASHEVILLE	No	No	Yes	No	No	No	No	No
NONCD0002068	MICROMATIC/TEXTRON FACILITY	105 LYTLE COVE ROAD	SWANNANOVA	No	No	Yes	No	No	No	No	No
NONCD0002971	NEW LEICESTER HWY PCE	3161 NEW LEICESTER HWY	LEICESTER	No	No	Yes	No	No	No	No	No
NONCD0002212	NORFOLK SOUTHERN RAILYARD- PCE	33 MEADOW ROAD	ASHEVILLE	No	No	Yes	No	No	No	No	No
NONCD0002742	PARKWAY CHEVROLET (FRMR)	205 SMOKEY PARK HWY	ASHEVILLE	No	No	Yes	No	No	No	No	No
NCD071065957	PATHOLOGISTS MEDICAL LAB	104 DOCTORS BLD, DRS. DRI	ASHEVILLE	No	No	No	No	No	No	Yes	No
NONCD0002274	PATTIES BOOK SWAP	1478 PATTON AVE.	ASHEVILLE	No	No	No	No	No	No	Yes	No
NCD062548995	QUORUM KNIITING	REEMS CREEK RD	WEAVERVILLE	No	Yes	No	No	No	No	No	No
NONCD0002361	RADIOSHACK PROPERTY	111 OLD BEE TREE ROAD	SWANNANOVA	No	No	Yes	No	No	No	No	No
NONCD0001108	RENTAL UNIFORM SERVICE	1829 HENDERSONVILLE RD	ASHEVILLE	No	Yes	No	No	No	No	No	No
NONCD0003008	RIVERSIDE DRIVE CONTAMINATION	RIVERSIDE DR	WOODFIN	No	No	Yes	No	No	No	No	No
NONCD0002878	ROBERTS ST HATCHERY	144 ROBERTS ST	ASHEVILLE	No	No	Yes	No	No	No	No	No
NONCD0002626	ROBERTS ST ORGANICS	109 ROBERTS ST	ASHEVILLE	No	No	Yes	No	No	No	No	No
NCD062552153	SAYLES-BILTMORE BLEACHERIES	SWANNANOVA RD	ASHEVILLE	No	No	No	No	No	No	Yes	No
NCM000407206	SHULMISON BROTHERS SCRAP YARD	MEADOW ROAD	ASHEVILLE	No	Yes	No	No	No	No	No	No
NONCD0002038	SILVERMAN PROPERTY	48 SWANNANOVA RIVER RD	ASHEVILLE	No	No	Yes	No	No	No	No	No
NCD083673681	SINGER, CO/KEARFOTT DIV	HIGHWAY 70	BLACK MOUNTAIN	Yes	No	No	No	No	No	No	No
NONCD0001163	SMITHS AEROSPACE	401 SWEETEN CREEK IND. PK.	ASHEVILLE	No	No	Yes	No	No	No	No	No
NONCD0002483	SMOKY MOUNTAIN MACHINE	80 MCINTOSH RD.	ASHEVILLE	No	No	Yes	No	No	No	No	No
NONCD0001221	SOUTH TUNNEL ROAD SOLVENTS	1 SOUTH TUNNEL RD	ASHEVILLE	No	No	Yes	No	No	No	No	No
NCD003951878	SQUARE D COMPANY	128 BINGHAM RD	ASHEVILLE	No	No	Yes	No	No	No	No	No
NONCD0002801	SWANNANOVA DJDP PROPERTY	WOODLAND DR	SWANNANOVA	No	No	No	No	No	No	No	Yes
NCD981474158	SWEETEN CREEK DRUM SITE	115 SWEETEN CREEK ROAD	ASHEVILLE	Yes	No	No	No	No	No	No	No
NCD002221703	SYBRON ARDEN PLANT	95 GLENN BRIDGE ROAD	ARDEN	No	No	No	No	No	No	Yes	No
NONCD0002599	TICAR CHEMICAL CO	PO BOX 4205	ASHEVILLE	No	No	Yes	No	No	No	No	No
NC4210020042	USA RESERVE XVIII AIRBORNE CORPS	224 LOUISIANA	ASHEVILLE	No	No	No	No	No	No	Yes	No
NONCD0002887	VOLVO CONSTRUCTION EQUIPMENT	2169 HENDERSONVILLE RD	ASHEVILLE	No	No	Yes	No	No	No	No	No
NONCD0002679	VULCAN MATERIALS	P.O. BOX 156	ENKA	No	No	Yes	No	No	No	No	No

Number of Sites:

67

BURKE

NONCD0002922	ANTIOCH FOOD MART	2940 NC 18	MORGANTON	No	No	Yes	No	No	No	No	No
NONCD0000051	BURKE COUNTY SCHOOL PROPERTY	NC 126 & WATER MILL GLEN	MORGANTON	No	No	No	No	No	No	Yes	No
NONCD0001398	BURKE MILLS, INC.	119 STERLING ST.	VALDESE	No	No	Yes	No	No	No	No	No
NCN000410098	BURLINGTON	100 BURKE ST	RHODISS	No	No	Yes	No	No	No	No	No
NONCD0001434	CAPRI INDUSTRIES, INC.	1401 BURKEMONT AVE.	MORGANTON	No	No	Yes	No	No	No	No	No
NCD091258517	DANA CORPORATION	105 WAMSUTTA MILL ROAD	MORGANTON	No	No	No	No	No	No	No	No
NCD000623140	DURACELL INTL. LITHIUM SYSTEMS	LOVELADY LN	VALDESE	No	No	No	No	No	No	Yes	No
NONCD0001689	ETHAN ALLEN FACILITY (FORMER)	1185 DREXEL RD.	VALDESE	No	No	Yes	No	No	No	No	No
NONCD0001766	GEO HILDEBRAND ELEM. SCHOOL	GEORGE HILDEBRAND SCH. RD.	CONNELLY SPRINGS	No	No	Yes	No	No	No	No	No
NCM000410280	GREAT LAKES CARBON CORPORATION	307 JAMESTOWN ROAD	MORGANTON	Yes	No	No	No	No	No	No	No
NCD003163888	HENREDON FURNITURE	400 HENREDON RD	MORGANTON	Yes	No	No	No	No	No	No	No
NCD980847123	HURT RESIDENCE	HWY 64	MORGANTON	Yes	No	No	No	No	No	No	No
NCD049997786	INMONT CORP/BASF CORPORATION	HWY 70 W	MORGANTON	No	No	Yes	No	No	No	No	No

Site ID #	Site Name	Street Address	City	SPL	Voluntary Action Under Agreement	Evaluation Pending	Pollutant Only Site - Open	Pollutant Only Site-NFA	Pollutant Only Site-NFA Restricted	NFA	NFA-Restricted
NCD986176477	LAKE JAMES UNDERWATER BOX		GLEN ALPINE	No	No	No	No	No	No	Yes	No
NCD003167988	MARANTZ PIANO CO INC/ANEVKA, INC	HWY 64/70 E	MORGANTON	Yes	No	No	No	No	No	No	No
NONCD0001098	NATIONAL TEXTILES, LLP	REEP DRIVE	MORGANTON	Yes	No	No	No	No	No	No	No
NCD981023732	NEUVILLE SOCK PROPERTY	US 64/70 1-40 ACCESS ROAD	HILDEBRAN	Yes	No	No	No	No	No	No	No
NCD986215499	PARKER INDUSTRIES	4867 RHONEY ROAD	CONNELLY SPRINGS	No	No	No	No	No	No	Yes	No
NCD000609784	PT COMPONENTS INC	ONE CHAIN DR	MORGANTON	No	No	No	No	No	No	Yes	No
NCD055161186	ROMARCO, LTD.	ROMARCO RD	MORGANTON	No	No	No	No	No	No	Yes	No
NONCD0002572	T&T SUPERMARKET	261 WEST FLEMING DRIVE	MORGANTON	No	No	Yes	No	No	No	No	No
NCD067392175	TRAMCO, INC.	SR 1611	CONNELLY SPRINGS	Yes	No	No	No	No	No	No	No
NCD981472624	US 70 DRUM DUMP	US 70	MORGANTON	Yes	No	No	No	No	No	No	No
NONCD0002783	VALDESE MEDICAL OFFICE BLDG	720 MALCOLM BLVD	RUTHERFORD COLLEGE	No	No	No	No	No	No	Yes	No
NONCD0001246	VINCENTE WELL	17761 STONE PATH LANE	CONNELLY SPRINGS	No	No	Yes	No	No	No	No	No

Number of Sites: 25

CABARRUS

NONCD0001373	BRAKE XPERTS (FORMER)	1579 HIGHWAY 29N	CONCORD	No	No	Yes	No	No	No	No	No
NC0001096601	BRANCH BATTERY	658 SUNDERLAND ROAD	CONCORD	No	No	No	No	No	No	Yes	No
NCD000822304	BREY MCNAR WWTP	NC HWY 49 NR US HWY 601	CONCORD	No	No	No	No	No	No	Yes	No
NONCD0002929	BRUMLEY AVE NE & CHUCH ST N	BRUMLEY AVE NE & CHURCH ST N	CONCORD	No	No	Yes	No	No	No	No	No
NONCD0001122	CABARRUS ROUNDABOUT	CABARRUS AVE & OLD CHARLOTTE	CONCORD	Yes	No	No	No	No	No	No	No
NONCD0000083	CHEESMAN PROPERTY	3251 GREGORY ROAD	ROCKWELL	No	No	No	No	No	No	Yes	No
NONCD0003092	CHESTNUT AVE SOIL CONTAMINATION	203 CHESTNUT AVE	KANNAPOLIS	No	No	Yes	No	No	No	No	No
NCD986185403	CLINE PCB CONTAMINATED WELL	2648 CENTER GROVE ROAD	KANNAPOLIS	No	No	No	No	No	No	Yes	No
NCD986197333	CONCORD COAL GAS PLANT	183 ACADEMY AVENUE NW	CONCORD	No	Yes	No	No	No	No	No	No
NCD991277773	CONCORD ROCKY RIVER REGIONAL	BREEZY LANE	CONCORD	No	No	No	No	No	No	Yes	No
NCD003152659	CONCORD TELEPHONE/REICHHOLD	161 BUFFALO AVENUE	CONCORD	No	No	No	No	No	No	Yes	No
NONCD0001026	COOK PROPERTY	COLD SPRINGS ROAD	CONCORD	No	No	No	No	No	No	Yes	No
NONCD0001581	DA MOORE CORPORATION 2	36 OAK DRIVE	CONCORD	No	No	No	No	No	No	Yes	No
NONCD0001594	DB PENNINGTON ESTATE	869 WEST C ST.	KANNAPOLIS	No	No	Yes	No	No	No	No	No
NONCD0002803	FERREE PROPERTY	1140 & 1150 IVEY CLINE RD	CONCORD	No	No	No	No	No	No	Yes	No
NONCD0001718	FISHER EARNHARDT OIL CO.	8428 HWY 49 N	MT. PLEASANT	No	No	Yes	No	No	No	No	No
NONCD0001561	FREDRICKSON MOTORS EXP PCE	2244 PITTS SCHOOL RD	CONCORD	No	No	Yes	No	No	No	No	No
NONCD0001115	HAHN DAIRY FARM	LONG RUN FARM RD	MOUNT PLEASANT	No	No	No	No	No	No	Yes	No
NCD980557722	HARRISBURG BATTERY	2609 HIGHWAY 49	HARRISBURG	Yes	No	No	No	No	No	No	No
NONCD0002966	HOMETOWN CONVENIENCE L610	8830 E FRANKLIN ST	MT PLEASANT	No	No	Yes	No	No	No	No	No
NONCD0001885	HWY 601 AND HWY 24/27, MIDLAND	HWY 601 AND HWY 24/27	MIDLAND	No	No	Yes	No	No	No	No	No
NONCD0001860	I85 & HWY73 CHLORINATED SOLVENTS	4662 DAVIDSON HWY	CONCORD	No	No	Yes	No	No	No	No	No
NONCD0001933	JOHNSON CONCRETE/PIEDMONT	106 OLD DAVIDSON PLACE NW	CONCORD	No	No	Yes	No	No	No	No	No
NONCD0000007	KINLAW-HUDSON PROPERTIES		MIDLAND	No	No	Yes	No	No	No	No	No
NONCD0000802	LES MYERS PARK	LAWNDALE AVENUE EXT.	CONCORD	Yes	No	No	No	No	No	No	No
NCD981031511	LOVE BATTERY SITE	US HIGHWAY 29 & LIST AVE	CONCORD	No	No	No	No	No	No	Yes	No
NCD991278755	MARTINS BATTERY SALVAGE, INC.	5500 ASHLAND RD	KANNAPOLIS	Yes	No	No	No	No	No	No	No
NONCD0001015	MARY CIRCLE BATTERY	ZION CHURCH & MARY CRL	CONCORD	Yes	No	No	No	No	No	No	No
NONCD0002079	MINI-MART	1250 OLD CHARLOTTE RD.	CONCORD	No	No	Yes	No	No	No	No	No
NONCD0002167	NCDOT ASPHALT SITE #4 (M & M	N OF HWY 73, S OF I-85, W OF H	CONCORD	No	No	Yes	No	No	No	No	No
NONCD0002168	NCDOT ASPHALT SITE #40/BLYTHE IND.	7450 POPLAR TENT ROAD	CONCORD	No	No	Yes	No	No	No	No	No
NONCD0001039	OVERCASH GRAVEL & GRADING CO.	1150 SHELTON ROAD	CONCORD	Yes	No	No	No	No	No	No	No
NCN000410937	PATTERSON AVE BATTERY DUMP	PATTERSON AVE & BONNIE ST-SE	CONCORD	No	No	Yes	No	No	No	No	No
NCN000407204	PHOENIX MINE	SR 1646	KANNAPOLIS	No	No	No	No	No	No	Yes	No
NCD981031578	RAINBOW DRIVE BATTERY		KANNAPOLIS	Yes	No	No	No	No	No	No	No
NCD986232700	RILEY BATTERY SITE	DILEEN DRIVE	CONCORD	No	No	No	No	No	No	Yes	No

Site ID #	Site Name	Street Address	City	SPL	Voluntary Action Under Agreement	Evaluation Pending	Pollutant Only Site - Open	Pollutant Only Site-NFA	Pollutant Only Site-NFA Restricted	NFA	NFA-Restricted
NONCD0002406	ROACH, INC (HALE TRAILER..)	1335 IVEY CLINE ROAD	CONCORD	No	No	Yes	No	No	No	No	No
NCD09334969	S & S METALS RECYCLING COMPANY	SHORTCUT ROAD/SR 2455	GOLD HILL	Yes	No	No	No	No	No	No	No
NONCD0002460	SERVCO STATION (FORMER)	520 N CANNON BLVD	KANNAPOLIS	No	No	Yes	No	No	No	No	No
NCD980729651	SOUTHERN LATEX CORP.	379 CENTRAL DRIVE	CONCORD	No	No	No	No	No	No	Yes	No
NONCD0002533	STAR AMERICA INC - MT PLEASANT	8455 NC HWY 49N	MT. PLEASANT	No	No	Yes	No	No	No	No	No
NONCD0002823	STOIGNER RESIDNECE	8500 FLOWE'S ST	CONCORD	No	No	Yes	No	No	No	No	No
NONCD0002982	TURKEY ROAD PCE	TURKEY RD	KANNAPOLIS	No	No	Yes	No	No	No	No	No
NONCD0002639	TUSCARORA YARNS, INC.	8760 E. FRANKLIN ST.	MT. PLEASANT	No	No	Yes	No	No	No	No	No
NCN000410583	VILLA MHP-BATTERYDUMP	IRENE AVE & VENICE ST	KANNAPOLIS	No	No	Yes	No	No	No	No	No
NONCD0001215	WAYNE'S AUTO SALVAGE	11801 MOORESVILLE RD	DAVIDSON	No	No	Yes	No	No	No	No	No
NONCD0000012	WHITES GRAVEL PIT	1515 HWY 49 SOUTH	CONCORD	Yes	No	No	No	No	No	No	No

Number of Sites: 47

CALDWELL

NONCD0001245	ALLEN-BECK NON-PETROLEUM	HWY 321 N.	GRANITE FALLS	No	Yes	No	No	No	No	No	No
NONCD0001597	AVERY DENNISON (FMR PAXAR CORP)	950 GERMAN ST	LENOIR	No	No	Yes	No	No	No	No	No
NCD003158979	BERNHART FURNITURE CO. PLANT #2	VIRGINIA ST	LENOIR	No	No	No	No	No	No	Yes	No
NCD991278466	BROYHILL FURNITURE MILLER HILL	NC 18 S	LENOIR	No	No	No	No	No	No	Yes	No
NCD045456134	BUSS AUTOMATION INCORPORATED	511 CREEKWAY DR, NW	LENOIR	No	No	Yes	No	No	No	No	No
NONCD0001416	CALDWELL FREIGHT LINES	2550 HICKORY BOULEVARD SOUTHWEST	LENOIR	No	No	Yes	No	No	No	No	No
NCD980799142	CALDWELL INDUSTRIAL SERVICES, INC	SPARTAN ROAD	HUDSON	No	No	No	No	No	No	Yes	No
NCD079047148	CHEMICAL COATINGS	HIGHWAY 301 BYPASS	HUDSON	No	No	No	No	No	No	Yes	No
NONCD0001189	CROSSROADS OIL	320 ELIZABETH ST	LENOIR	No	No	Yes	No	No	No	No	No
NONCD0003071	DAFCO ABANDONED TOTES	2698 HICKORY BLVD	HUDSON	No	No	Yes	No	No	No	No	No
NCD986204758	GAMEWELL DRUM SITE	CRAIG MOUNTAIN ROAD	GAMEWELL	No	No	No	No	No	No	Yes	No
NONCD0001008	HAMMORY/KINCAID FURNITURE		GAMEWELL	No	No	No	No	No	No	Yes	No
NCD046149019	HISTRAND CHEMICAL, INC.	HWY 9	LENOIR	Yes	No	No	No	No	No	No	No
NCD980839757	INDIAN GRAVE GAP DRUM DISPOSAL	APPROX 2 MLS N OF SR 1513	LENOIR	Yes	No	No	No	No	No	No	No
NONCD0001036	JOYCETON WATER WORKS WELLS 2 & 9	N OF SWANSON RD	LENOIR	Yes	No	No	No	No	No	No	No
NCD079066833	LENOIR REFINING COMPANY	263 PENNTON AVE NW	LENOIR	Yes	No	No	No	No	No	No	No
NCD986171262	MARSHALL MONEY BUCKET WASHING	HWY 321 NORTH	LENOIR	No	No	No	No	No	No	Yes	No
NONCD0002195	NEPTCO PLANT	TRC ENV CONSULTANTS	LENOIR	No	No	No	No	No	No	Yes	No
NCD986190858	OAKHILL PCB	SR 1719	LENOIR	No	No	No	No	No	No	Yes	No
NCD053009510	RELIANCE UNIVERSAL OF KENTUCKY	1713 MAIN STREET NW	LENOIR	No	No	No	No	No	No	Yes	No
NCD062568035	SINGER CO/FURNITURE DIV 5 6 7	2424 NORWOOD ST-HWY 321S	LENOIR	No	No	No	No	No	No	Yes	No
NCD000604330	SINGER CO/FURNITURE DIV PLT 1	1409 WEST COLLEGE AVE, SW	LENOIR	No	No	No	No	No	No	Yes	No
NCD000604322	SINGER CO/FURNITURE DIV PLTS 3	904 VIRGINIA STREET	LENOIR	No	No	Yes	No	No	No	No	No
NONCD0001009	SINGER PLANT #2	VIRGINIA STREET	LENOIR	Yes	No	No	No	No	No	No	No
NCD054290770	THOMASVILLE FURNITURE	315 ELIZABETH ST NW	LENOIR	No	No	No	No	No	No	No	Yes
NONCD0001031	WIENBERGER PROPERTY	SMOKEY GREEN ROAD	GAMEWELL	No	No	No	No	No	No	Yes	No

Number of Sites: 26

CARTERET

NC5690308262	ANT USCG FORT MACON STATION	FORT MACON ROAD	ATLANTIC BEACH	No	No	No	No	No	No	Yes	No
NONCD0001298	ATLANTIC AUTO SALVAGE	5871 HWY 70 EAST	NEWPORT	No	No	Yes	No	No	No	No	No
NONCD0001466	BEACHVIEW EXXON	2410 ARENDELL ST	MOREHEAD CITY	No	No	Yes	No	No	No	No	No
NCD980557862	GUTHRIE, ERNEST PROPERTY	260 UTOPIA DRIVE	NEWPORT	No	No	No	No	No	No	Yes	No
NONCD0001820	HANKISON INTERNATIONAL	199 UTOPIA DR-170 HANKINSON DR	NEWPORT	No	No	No	No	No	No	Yes	No
NONCD0001233	LOFTIN PROPERTY	2361 LENNOXVILLE RD	BEAUFORT	Yes	No	No	No	No	No	No	No
NONCD0002792	MARSHALLBERG BOAT YARD	1290 & 1295 MARSHALLBERG RD	MARSHALLBERG	Yes	No	No	No	No	No	No	No
NONCD0002096	MOREHEAD CITY DMV	5347 HWY. 70 WEST	MOREHEAD CITY	No	No	No	No	No	No	Yes	No

<i>Site ID #</i>	<i>Site Name</i>	<i>Street Address</i>	<i>City</i>	<i>SPL</i>	<i>Voluntary Action Under Agreement</i>	<i>Evaluation Pending</i>	<i>Pollutant Only Site - Open</i>	<i>Pollutant Only Site-NFA</i>	<i>Pollutant Only Site-NFA Restricted</i>	<i>NFA</i>	<i>NFA-Restricted</i>
NONCD0002091	MOREHEAD MARINE (FORMER)	4971 ARENDELL ST	MOREHEAD CITY	Yes	No	No	No	No	No	No	No
NC3131430180	NATIONAL MARINE FISHERIES SERV.	ARENDELL STREET	BEAUFORT	No	No	No	No	No	No	Yes	No
NCSFN0407074	NC MARITIME MUSEUM	310 FRONT ST	BEAUFORT	Yes	No	No	No	No	No	No	No
NONCD0002269	PARKER HONDA/MITSUBISHI	5343 HWY 70 WEST	MOREHEAD CITY	No	No	Yes	No	No	No	No	No
NC5210022906	USA RESERVE XVIII AIRBORNE CORPS	405 FISHER ST	MOREHEAD CITY	Yes	No	No	No	No	No	No	No
NONCD0001347	ZAR PROPERTY	2371 LENNOXVILLE RD	BEAUFORT	No	No	No	No	No	No	Yes	No
Number of Sites:	14										
CASWELL											
NONCD0001038	BRYANT FARM DRUM DUMP	W OF NC 86 400 FT S OF VA LINE	GATEWOOD	Yes	No	No	No	No	No	No	No
NONCD0001401	BURLINGTON IND. - WILLIAMSBURG	SR 1100	MATKINS	No	No	Yes	No	No	No	No	No
NONCD0003015	CAMP SPRING 76	8920 CHERRY GROVE RD		No	No	No	No	No	No	Yes	No
NONCD0002411	CORBETT RIDGE GROCERY	4887 CORBETT RIDGE RD	YANCEYVILLE	No	No	Yes	No	No	No	No	No
NONCD0001928	JIMMYS QUICKIE MART	6883 OLD HIGHWAY 86	PROVIDENCE	No	No	Yes	No	No	No	No	No
Number of Sites:	5										
CATAWBA											
NONCD0001213	2ND STREET NE SOLVENTS	1106 2ND STREET NE, 11TH AVE N	HICKORY	No	No	Yes	No	No	No	No	No
NONCD0001244	ALEXVALE FURNITURE PLANT #3	6005 HWY 10 WEST	HICKORY	No	No	Yes	No	No	No	No	No
NONCD0001308	BACHS MHP SITE	BACH RD & HWY 150E	SHERRILLS FORD	No	No	Yes	No	No	No	No	No
NONCD0001328	BEAM RESIDENCES (KEN AND DON)	3367 BURGANDY STREET	MAIDEN	No	No	Yes	No	No	No	No	No
NCD083682583	BROYHILL FURNITURE	2309 NORTH COLLEGE AVE	NEWTON	No	No	No	No	No	No	Yes	No
NONCD0002785	BROYHILL/FURNITURE BRANDS	409 4TH ST PLACE SE	CONOVER	No	No	Yes	No	No	No	No	No
NCSFN0406911	CAROLINA ASSOCIATED MILL	766 HWY 10 W	NEWTON	Yes	No	No	No	No	No	No	No
NCD047285598	CAROLINA SOLVENTS, INC.	2274 1ST ST SE	HICKORY	No	No	No	No	No	No	Yes	No
NCD062550082	CARPENTER CO - CONOVER PLANT	2009 KEISLER DAIRY RD	CONOVER	No	No	Yes	No	No	No	No	No
NCD000648428	CARTER-WEBER INC. HICKORY PLANT	1120 TATE BLVD	HICKORY	No	No	No	No	No	No	Yes	No
NONCD0001464	CATAWBA COUNTY SCHOOL BUS	2440 NORTH MAIN AVENUE	NEWTON	No	No	Yes	No	No	No	No	No
NONCD0001465	CATAWBA TRUCK RENTAL (CT GROUP)	3350 N. OXFORD ST.	CLAREMONT	No	No	Yes	No	No	No	No	No
NCD003221868	CENTURY FURNITURE COMPANY	420 12TH ST NW	HICKORY	Yes	No	No	No	No	No	No	No
NONCD0002304	CONOVER CHAIR COMPANY	210 FOURTH ST	CONOVER	No	Yes	No	No	No	No	No	No
NONCD0001114	CONOVER METAL PRODUCTS	315 S MCLIN CREEK RD	CONOVER	Yes	No	No	No	No	No	No	No
NONCD0001619	DIXIE YARNS - NEWTON	101 EAST 11TH STREET	NEWTON	No	No	Yes	No	No	No	No	No
NONCD0001625	DOMINION TEXTILES (USA)	155 21ST STREET NW	HICKORY	No	No	Yes	No	No	No	No	No
NONCD0001631	DOUG WHITE AUTO MART	3351 HIGHWAY 70E	NEWTON	No	No	Yes	No	No	No	No	No
NONCD0001636	DUDE INC	117 SOUTH MCLIN CREEK ROAD	CONOVER	No	No	Yes	No	No	No	No	No
NONCD0001643	DUNMORE FURNITURE	1245 3RD STREET NE	HICKORY	No	No	Yes	No	No	No	No	No
NONCD0001656	EAST 11TH STREET	100 EAST 11TH STREET	NEWTON	No	No	Yes	No	No	No	No	No
NONCD0001680	EMERSON LEATHER (FORMER)	816 13TH STREET NE	HICKORY	No	Yes	No	No	No	No	No	No
NONCD0001728	FOAMEX LP I - CONOVER	408 SOUTH MCLIN CREEK ROAD	CONOVER	No	No	Yes	No	No	No	No	No
NONCD0001731	FOREST CITY TOOL	620 23RD ST NW	LONG VIEW	No	No	Yes	No	No	No	No	No
NONCD0001279	FRYE CREEK @ US 321 N	S OF US 321 N & 7TH AVE NW	HICKORY	No	No	Yes	No	No	No	No	No
NONCD0001759	GELTMAN CORPORATION	1703 PINEVIEW ST, SE	CONOVER	No	No	Yes	No	No	No	No	No
NONCD0001085	HICKORY COAL GAS PLANT	625 12TH STREET DRIVE NW	HICKORY	No	Yes	No	No	No	No	No	No
NONCD0002846	HICKORY WIRE (AKA MOSER	1711 11TH AVE SW	HICKORY	No	No	Yes	No	No	No	No	No
NONCD0001997	HICKORY-LINCOLNNTON HWY WELLS	HICKORY-LINCOLNNTON HWY & ROCKY	NEWTON	No	No	Yes	No	No	No	No	No
NCD000616763	HK RESEARCH CORPORATION	908 LENOIR	HICKORY	No	No	No	No	No	No	Yes	No
NONCD0002602	HONEYWELL INTERNATIONAL	1845 WITHERS RD	MAIDEN	No	Yes	No	No	No	No	No	No
NONCD0002040	HWY 70 PCE (HICKORY 66 SERVICE)	1727 HWY 70 SW	HICKORY	No	No	Yes	No	No	No	No	No
NONCD0001912	J&G BROKERS - SOLVENTS	750 18TH STREET NE	HICKORY	No	No	Yes	No	No	No	No	No
NONCD0001915	JACKSONLEA-TOLUENE AST	1701 HIGHWAY 70 EAST	CONOVER	No	No	Yes	No	No	No	No	No

Site ID #	Site Name	Street Address	City	SPL	Voluntary Action Under Agreement	Evaluation Pending	Pollutant Only Site - Open	Pollutant Only Site-NFA	Pollutant Only Site-NFA Restricted	NFA	NFA-Restricted
NCDD002388965	LACKAWANNA LEATHER CO. INC.	HWY 70A WEST	CONOVER	Yes	No	No	No	No	No	No	No
NCDD079049409	LANE CO. INC., VENTURE FURNITURE	DEBORAH HERMAN RD	CONOVER	No	No	No	No	No	No	Yes	No
NCDD044440642	LANE COMPANY, INC.	37 NINTH STREET PLACE, SE	HICKORY	No	No	No	No	No	No	Yes	No
NONCD0002917	LANE VENTURE PLANT 14	1405 DEBORAH HERMAN RD	CONOVER	No	No	Yes	No	No	No	No	No
NONCD0002033	MARKET BASKET - SOLVENTS	6593 HIGHWAY 16	CONOVER	No	No	Yes	No	No	No	No	No
NONCD0002035	MARTINS FOOD CENTER - SOLVENTS	7150 NC HIGHWAY 10 WEST, BANOVA	VALE	No	No	Yes	No	No	No	No	No
NCDD991279118	MEREDITH BURDA, INC.	ST JAMES CHURCH RD	NEWTON	No	No	No	No	No	No	Yes	No
NONCD0002077	MILLS YARN, INC.	1125 7TH AVE N.W	HICKORY	No	No	Yes	No	No	No	No	No
NONCD0001286	MOSS FARM RD PCE	1993 MOSS FARM RD	HICKORY	No	No	Yes	No	No	No	No	No
NONCD0002103	MOUNTAIN VIEW MARKETPLACE	2341 ROCKSHIRE LANE (OFF 127 S	HICKORY	No	No	Yes	No	No	No	No	No
NONCD0002118	NATIONAL PARTITIONS & INTERIORS	321 EAST J STREET	MAIDEN	No	No	Yes	No	No	No	No	No
NONCD0002162	NC DOT ASPHALT SITE #20 (APAC)	1520 11TH AVENUE SE	HICKORY	No	No	Yes	No	No	No	No	No
NONCD0002020	NORTHWEST BLVD PCE	2950 NORTHWEST BLVD	NEWTON	No	No	Yes	No	No	No	No	No
NONCD0002234	OLD SEALTEST DAIRY SOLVENTS	2115 HWY 70 SE	HICKORY	No	No	Yes	No	No	No	No	No
NCDD055165609	PANTASOTE INC. FILM/COMPOUND	1508 S CENTER ST	HICKORY	Yes	No	No	No	No	No	No	No
NONCD0002811	PERFECT IMAGE (THE)	1907 3RD AVENUE DR NW	HICKORY	No	No	Yes	No	No	No	No	No
NCDD066304627	PREMIUM COATINGS, INC.	HWY 70A E.	HICKORY	No	No	No	No	No	No	Yes	No
NONCD0001903	REGAL MANUFACTURING	212 12TH AVE	HICKORY	No	No	Yes	No	No	No	No	No
NONCD0002825	ROBERT EXPRESS	606 LENOIR RHYNE BLVD	HICKORY	No	No	Yes	No	No	No	No	No
NONCD0002434	SAW CHEMICAL - SOLVENTS	OLD US 70A	CONOVER	No	No	Yes	No	No	No	No	No
NCDD003228087	SAW CHEMICALS, INC.	OLD QUARRY ROAD SE	HICKORY	No	No	No	No	No	No	Yes	No
NONCD0001806	SHERRILLS FORD RD CONTAMINATION	SHERRILLS FORD ROAD	SHERRILLS FORD	No	No	Yes	No	No	No	No	No
NONCD0002470	SHURTAPE TECHNOLOGIES	1620 HIGHLAND AVE., NE	HICKORY	No	No	Yes	No	No	No	No	No
NONCD0003106	SIXTEENTH ST PCE_TCE	1400 16TH ST NE	HICKORY	No	No	Yes	No	No	No	No	No
NCDD986166353	SOUTHERN DESK	1720 FIRST AVENUE, SW	HICKORY	No	No	No	No	No	No	Yes	No
NONCD0002516	SPECTRUM DYED YARNS	422 15TH STREET SW	HICKORY	No	No	Yes	No	No	No	No	No
NONCD0002800	SPRINGS ROAD 76	2048 12TH AVE NE	HICKORY	No	No	Yes	No	No	No	No	No
NCN000407700	SPRINGS ROAD GO CART TRACK	4254 SPRINGS RD	CONOVER	Yes	No	No	No	No	No	No	No
NONCD0002524	SPRINGS ROAD SOLVENTS	3360 SPRINGS ROAD NE	HICKORY	No	No	No	No	No	No	Yes	No
NONCD0002535	STARNE'S MOBILE HOME	2111 31ST AVE DR NE	HICKORY	No	No	Yes	No	No	No	No	No
NCDD003228483	STYLE UPHOLSTERING, INC.	33 23RD AVE NE	HICKORY	No	No	No	No	No	No	Yes	No
NCDD105797922	TECHNIBILT/DIV OF WHITTAKER	EAST PEACE ST	NEWTON	Yes	No	No	No	No	No	No	No
NCDD00648436	TREND LINE FURNITURE CORP.	W HOLLY ST	MAIDEN	No	No	No	No	No	No	Yes	No
NCDD081332991	TREND LINE FURNITURE CORP.	641 4TH STREET PLACE SW	CONOVER	No	No	No	No	No	No	Yes	No
NCDD210021626	USA RESERVE XVIII AIRBORNE CORPS	1500 12TH ST NW	HICKORY	No	No	No	No	No	No	Yes	No
NCDD986166759	WILSON SEPTIC PITS	SR 1131	HICKORY	Yes	No	No	No	No	No	No	No

Number of Sites: 70

CHATHAM

NCDD053488409	ALLIED CHEMICAL	338 PEA RIDGE ROAD	NEW HILL	No	No	Yes	No	No	No	No	No
NONCD0000014	BOISE CASCADE	SR 1916	MONCURE	Yes	No	No	No	No	No	No	No
NCDD000830919	CAROLINA P&L CO. CAPE FEAR STM	SR 1916	MONCURE	No	No	No	No	No	No	Yes	No
NONCD0001485	CHATHAM MILLS, INC.	480 HILLSBORO STREET	PITTSBORO	Yes	No	No	No	No	No	No	No
NCDD003234879	CHATHAM NOVELTIES COMPANY	S CHATHAM AVE	SILER CITY	No	No	No	No	No	No	Yes	No
NONCD0001650	DYNEA	790 CORNITH ROAD	MONCURE	No	No	Yes	No	No	No	No	No
NCDD071581128	HARRELSON RUBBER COMPANY	SOUTH CHATHAM AVENUE	SILER CITY	No	No	No	No	No	No	Yes	No
NONCD0001159	HYDRO TUBE SOUTH	1755 HILLSBORO ST	PITTSBORO	No	No	Yes	No	No	No	No	No
NONCD0001362	JAY'S HYDRAULICS (FRMR)	1911 NC HWY 902	PITTSBORO	No	No	Yes	No	No	No	No	No
NONCD0001990	LEE PAVING/NC DOT #48	SUGAR LAKE RD. [SR 1714]	GRIFFINS CROSSROADS	No	No	Yes	No	No	No	No	No
NCDD049845548	REICHHOLD CHEMICAL, INC.	SR 1916	MONCURE	Yes	No	No	No	No	No	No	No
NCDD053488557	SOUTHERN WOOD PIEDMONT COMPANY	SR 2139	GULF	No	No	No	No	No	No	No	Yes

Site ID #	Site Name	Street Address	City	SPL	Voluntary Action Under Agreement	Evaluation Pending	Pollutant Only Site - Open	Pollutant Only Site-NFA	Pollutant Only Site-NFA Restricted	NFA	NFA-Restricted
NONCD0003052	TOWNSEND & MCCRARY	1101 AND 1200 E THIRD ST	SILER CITY	No	No	Yes	No	No	No	No	No
NCD071567259	WEYERHAEUSER CO/MONCURE	STATE ROAD 1916	MONCURE	No	No	No	No	No	No	Yes	No
NONCD0001110	WOODSON-TENET LABORATORIES	17570 HWY 902	GOLDSTON	No	No	No	No	No	No	Yes	No
Number of Sites: 15											
CHEROKEE											
NONCD0001934	BRP US INC (FRMR)	3750 AIRPORT RD	ANDREWS	No	No	Yes	No	No	No	No	No
NCD08989917	EMERSON ELECTRIC COMPANY	US 64	MURPHY	No	No	Yes	No	No	No	No	No
NCD038551263	TRI-COUNTY COMMUNITY COLLEGE	OFF US 64 E SOUTH OF NC 1	MURPHY	Yes	No	No	No	No	No	No	No
Number of Sites: 3											
CHOWAN											
NONCD0001496	CHOWAN VENEER CO	259 AND 262 COKE AVENUE	EDENTON	No	No	Yes	No	No	No	No	No
NONCD0002063	EDENTON DYEING & FINISHING (FRMR)	125 DYE PLANT RD	EDENTON	No	No	Yes	No	No	No	No	No
NCD980844450	GRAMPION BOAT WORKS	SR 119	EDENTON	No	No	No	No	No	No	Yes	No
NONCD0001913	JACK MARSH SPILL	HWY 17 & HWY 37 SO.	EDENTON	No	No	No	No	No	No	Yes	No
NCN000407197	LEARY BROTHERS STORAGE (FORMER)	VIRGINIA & BROAD STREET	EDENTON	Yes	No	No	No	No	No	No	No
NONCD0003082	SIMPSON STRONG TIE FRMR	809 SOUNDSIDE RD	EDENTON	No	No	Yes	No	No	No	No	No
NONCD0002968	TOWN OF EDENTON STREET DEPT	120 W HICKS ST	EDENTON	Yes	No	No	No	No	No	No	No
Number of Sites: 7											
CLAY											
NONCD0001099	C & L SURPLUS	1868 HWY 64 W	HAYESVILLE	Yes	No	No	No	No	No	No	No
NC0001402213	ELLIS JUNK YARD	NEEDMORE DRIVE	HAYESVILLE	Yes	No	No	No	No	No	No	No
Number of Sites: 2											
CLEVELAND											
NCD981022015	ADYLOTTE, JP ESTATE	SR 2214	EARL	No	No	No	No	No	No	Yes	No
NONCD0002881	ARDEE/TRANSLITE	639 WASHBURN SWITCH RD	SHELBY	No	Yes	No	No	No	No	No	No
NCD981022072	BETTIS PROPERTY	1/2 MI. E OF BETTIS RD &	EARL	Yes	No	No	No	No	No	No	No
NONCD0001414	C&C SCRAP METAL	1538 BETHLEHEM ROAD	KINGS MOUNTAIN	No	No	Yes	No	No	No	No	No
NCD981021702	CAMP, LEONARD PROPERTY	SR 2226	EARL	Yes	No	No	No	No	No	No	No
NCN000404801	CINDERELLA KNITTING MILLS	502 MITCHELL ST	KINGS MOUNTAIN	No	No	Yes	No	No	No	No	No
NCD991278706	COPELAND CORPORATION	4401 EAST DIXON BLVD	SHELBY	No	No	Yes	No	No	No	No	No
NONCD0002996	DICEY MILLS	430 NEISLER ST	SHELBY	No	No	Yes	No	No	No	No	No
NONCD0002970	ELLA MILL	1012 S WASHINGTON ST	SHELBY	No	No	Yes	No	No	No	No	No
NCD062566047	FASCO CONTROLS CORPORATION	1100 AIRPORT RD	SHELBY	No	Yes	No	No	No	No	No	No
NCD980729354	FOOTE MINERAL	OFF SOUTH SERVICE RD	KINGS MTN	No	No	No	No	No	No	Yes	No
NCD986175651	GLEN RAVEN MILLS	114 RAVEN CIRCLE	KINGS MOUNTAIN	No	No	No	No	No	No	Yes	No
NONCD0001072	J & C DYEING	1000 WEST GROVER STREET	SHELBY	Yes	No	Yes	No	No	No	No	No
NONCD0001923	JENKINS FOODS #2	2119 NEW HOUSE ROAD	SHELBY	No	No	Yes	No	No	No	No	No
NCD000828244	KINGS MOUNTAIN PILOT CREEK WWTP	ROUTE 74 WEST	KINGS MOUNTAIN	No	No	No	No	No	No	Yes	No
NONCD0001959	KINGS MOUNTAIN SMARTWAY	U.S. 74 AND N.C. 161	KINGS MOUNTAIN	No	No	Yes	No	No	No	No	No
NCN000407089	L AND R OIL RECOVERY	601 LINEBERGER ST	SHELBY	No	No	Yes	No	No	No	No	No
NONCD0002163	NC DOT ASPHALT SITE #22 (ASPHALT	HWY74/LONG BRANCH ROAD	SHELBY	No	No	Yes	No	No	No	No	No
NONCD0001939	PETRO EXPRESS NO. 56	225 CLEVELAND AVE	KINGS MOUNTAIN	No	Yes	No	No	No	No	No	No
NONCD0002323	POST ROAD SITE	612 N. POST RD	SHELBY	No	No	Yes	No	No	No	No	No
NCD980559983	PPG IND., INC./WKS 52	WASHBURN SWITCH ROAD	SHELBY	Yes	No	No	No	No	No	No	No
NONCD0001188	SHELBY BODY SHOP	1904 E DIXON BLVD	SHELBY	Yes	No	No	No	No	No	No	No
NCD986180909	SHELBY DYEING & FINISHING	1038 SAM LATTIMORE ROAD	SHELBY	Yes	No	No	No	No	No	No	No

Site ID #	Site Name	Street Address	City	SPL	Voluntary Action Under Agreement	Evaluation Pending	Pollutant Only Site - Open	Pollutant Only Site-NFA	Pollutant Only Site-NFA Restricted	NFA	NFA-Restricted
NONCD0002778	SHELBY FARMERS MARKET	200 W WARREN ST	SHELBY	No	No	Yes	No	No	No	No	No
NONCD0002464	SHELBY ROAD PCE SITE	1505 SHELBY RD	KINGS MOUNTAIN	No	No	Yes	No	No	No	No	No
NCN000410427	SPECTRUM DYED YARNS	136 PATTERSON RD	KINGS MOUNTAIN	No	No	Yes	No	No	No	No	No
NCD980558803	SULTZER-RUTI, INC.	HWY 29 NORTH	GROVER	No	No	No	No	No	No	Yes	No

Number of Sites: 27

COLUMBUS

NCSFN0407144	CARTRETTE FIELD		CHADBOURN	No	No	No	No	No	No	Yes	No
NCN000407241	CHADBOURN BATTERY	US 76/74 & NC 410	CHADBOURN	No	No	No	No	No	No	Yes	No
NCD986166460	CHADBOURN TIRE FIRE	WILSON, BROWN, 2ND & 3RD	CHADBURN	No	No	No	No	No	No	Yes	No
NONCD0001538	CONFLANDEY INC.	3620 CHADBOURN HIGHWAY	WHITEVILLE	Yes	No	No	No	No	No	No	No
NONCD0001611	DIVERSIFIED ENERGY (FORMER	U.S. HWY 701 BUSINESS	TABOR CITY	No	No	Yes	No	No	No	No	No
NCD000605303	FEDERAL PAPER BOARD CO., INC.	865 JOHN L RIEGEL RD	RIEGELWOOD	Yes	No	No	No	No	No	No	No
NONCD0001726	FLOWLINE CORP.	164 INDUSTRIAL DRIVE	WHITEVILLE	No	No	Yes	No	No	No	No	No
NCD000813600	GA-PACIFIC CORP CHIP-N-SAW	HIGHWAY 74 WEST	WHITEVILLE	No	No	No	No	No	No	Yes	No
NCD000813543	GA-PACIFIC CORP/PANELBOARD	HIGHWAY US 74-76	WHITEVILLE	No	No	No	No	No	No	Yes	No
NCD000813667	GA-PACIFIC CORP/PLYWOOD	SR 1436	WHITEVILLE	No	No	No	No	No	No	Yes	No
NCD047375639	GA-PACIFIC CORP/TIMBER	WEST MAIN STREET	WHITEVILLE	No	No	No	No	No	No	Yes	No
NCD024459471	GUYTON BATTERY SERVICE	HWY 401 S	CHADBOURN	Yes	No	No	No	No	No	No	No
NONCD0001942	JR HEATH PROPERTY	2146 OLD STAGE HWY (HWY87)	RIEGELWOOD	No	No	Yes	No	No	No	No	No
NCD980557847	KAISER ACME FARMARKET	SR 1870	RIEGELWOOD	Yes	No	No	No	No	No	No	No
NCD980842470	KAISER FERTILIZER PLANT	INTSEC HWY 87 & SR 1870	RIEGELWOOD	Yes	No	No	No	No	No	No	No
NCD080891039	LACKEY INDUSTRIES WAREHOUSE	PINE LOG ROAD	WHITEVILLE	No	No	No	No	No	No	Yes	No
NONCD0002786	METAL RECYCLING SERVICES	5192 JAMES B WHITE HWY	WHITEVILLE	No	No	No	No	No	No	Yes	No
NONCD0001074	OLD FORD BLDG	FIFTH ST	TABOR CITY	Yes	No	No	No	No	No	No	No
NCSFN0406906	OLD STAKE ROAD	OLD STAKE ROAD	CHADBOURN	No	No	No	No	No	No	Yes	No
NONCD0001178	PACKER PROPERTY	US 701 & JEWEL ST	WHITEVILLE	Yes	No	No	No	No	No	No	No
NONCD0002819	PLANTER'S WAREHOUSE	1007 PIREWAY RD	TABOR CITY	No	No	No	No	No	No	Yes	No
NONCD0001121	R & R PLATING	OLD WILMINGTON RD	WHITEVILLE	Yes	No	No	No	No	No	No	No
NONCD0000062	S.R. 1943 BATTERY DUMP	S.R. 1943	NAKINA	No	No	No	No	No	No	Yes	No
NONCD0002669	STEPHENS TIRE FIRE	6721 CLARENDON CHADBOURN RD	CHADBOURN	No	No	Yes	No	No	No	No	No
NCD000828616	USS AGRI-CHEMICALS FARM SERVICE	HWY 701	WHITEVILLE	Yes	No	No	No	No	No	No	No
NCSFN0406962	VINEGAR HILL LEAD SITE	HWY 701 N	TABOR CITY	No	No	No	No	No	No	Yes	No
NONCD0000057	WATTS, LEVI PROPERTY	103 FAIRBLUFF ROAD	TABOR CITY	No	No	No	No	No	No	Yes	No
NONCD0002555	WHITEVILLE BUMPER & GLASS	824 WEST JEFFERSON STREET	WHITEVILLE	Yes	No	No	No	No	No	No	No

Number of Sites: 28

CRAVEN

NONCD0001651	AMERICAN DEVELOPMENT CORP	1456 STATE CAMP RD	VANCEBORO	No	No	Yes	No	No	No	No	No
NCD045924065	AMF/HATTERAS YACHTS	110 N GLENBURNIE ROAD	NEW BERN	No	No	No	No	No	No	No	Yes
NONCD0001274	ANTHONY SCARANO RESIDENCE (DEM-	HWY 55 WEST	NEW BERN	No	No	Yes	No	No	No	No	No
NONCD0002780	APAC-CLARKS ASPHALT PLANT	OLD US HWY 70	CLARKS	No	No	No	No	No	No	Yes	No
NONCD0001209	APAC-NEW BERN ASPHALT PLANT	510 S GLENBURNIE RD	NEW BERN	No	No	No	No	No	No	Yes	No
NCD003193588	BARBOUR BOAT WORKS, INC.	527 TRYON PALACE DR	NEW BERN	No	Yes	No	No	No	No	No	No
NONCD0002883	BIDDLE STREET-1104	1104 BIDDLE ST	NEW BERN	No	No	Yes	No	No	No	No	No
NONCD0002906	BRIDGETON HARBOUR MARINA	1101 NORTH B ST	BRIDGETON	No	No	Yes	No	No	No	No	No
NCD047371794	COASTAL LUMBER CO	934 N CRAVEN ST	NEW BERN	Yes	No	No	No	No	No	No	No
NONCD0001032	COCA COLA BOTTLING WORKS INC	HIGHWAY 17	NEW BERN	Yes	No	No	No	No	No	No	No
NONCD0001533	COMMERCIAL PROPERTIES	4691 HIGHWAY 11 NORTH	NEW BERN	No	No	Yes	No	No	No	No	No
NONCD0001644	DUNN PROPERTY	240-246 CRAVEN STREET	NEW BERN	No	No	Yes	No	No	No	No	No
NCD003201837	ENCEE CHEMICAL SALES, INC.	HWY 17 N	BRIDGETON	No	Yes	No	No	No	No	No	No

Site ID #	Site Name	Street Address	City	SPL	Voluntary Action Under Agreement	Evaluation Pending	Pollutant Only Site - Open	Pollutant Only Site-NFA	Pollutant Only Site-NFA Restricted	NFA	NFA-Restricted
NCD003190584	EVERHART LUMBER COMPANY	SR 1117	NEW BERN	No	No	No	No	No	No	Yes	No
NONCD0001791	GRAHAM DIXON PROPERTY	2100 HIGHWAY 17 NORTH	BRIDGETON	No	No	Yes	No	No	No	No	No
NONCD0001059	HARRIS TRUCKING EQUIPMENT	5000 US HWY 70E	NEW BERN	No	No	No	No	No	No	Yes	No
NONCD0001828	HAVELOCK WASTEWATER TREATMENT	304 NORTH JACKSON DRIVE	NEW BERN	No	No	No	No	No	No	Yes	No
NONCD0001191	MIRACLE WATER REFINERS	HWY 70	HAVELOCK	No	No	Yes	No	No	No	No	No
NCD986197259	NEW BERN COAL GAS PLANT	506 TRYON PALACE DRIVE	NEW BERN	No	Yes	No	No	No	No	No	No
NCD041466806	PHILLIPS PLATING	US 17 HWY NORTH	BRIDGETON	Yes	No	No	No	No	No	No	No
NONCD0001350	PHOENIX RECYCLING	HWY 70 & PINE GROVE RD	HAVELOCK	No	No	Yes	No	No	No	No	No
NCD981929854	ROWES CORNER DRUM DUMP	SR'S 1615 AND 1617	ROWES CORNER	No	No	No	No	No	No	Yes	No
NCD003197704	SALT WOOD PRODUCTS, INC.	11065 OLD HWY 70 W	COVE CITY	No	No	Yes	No	No	No	No	No
NCD980848840	SCOTT'S CREEK BATTERY SITE	402 HOWELL ROAD	NEW BERN	No	No	No	No	No	No	Yes	No
NCD075550517	SWISS BEAR INC/TEXACO INC.	200-208 E. FRONT ST	NEW BERN	No	No	No	No	No	No	Yes	No
NCD981928088	TEXFI INDUSTRIES, INC/NEW BERN	SR 1317/BOSCH STREET	NEW BERN	Yes	No	No	No	No	No	No	No
NONCD0003061	URETHANE INNOVATORS INC	403 INDUSTRIAL DR	NEW BERN	No	No	Yes	No	No	No	No	No
NONCD0001054	WILLIAMS AUTO CENTER	401 D STREET	BRIDGETON	Yes	No	No	No	No	No	No	No
NONCD0003025	WORLD WOOD PRODUCTS	12045 OLD HWY 70 W	COVE CITY	Yes	No	No	No	No	No	No	No

Number of Sites: 29

CUMBERLAND

NONCD0003009	A&H CLEANERS	4515 BRAGG BLVD	FAYETTEVILLE	No	No	Yes	No	No	No	No	No
NONCD0001131	AMERICAN REFUSE SYSTEMS	MURCHISON RD	FAYETTEVILLE	No	No	Yes	No	No	No	No	No
NONCD0001342	BENTON TRUCK SERVICE	EASTERN BLVD.	FAYETTEVILLE	No	No	Yes	No	No	No	No	No
NCD981932072	BIDWELL FARM	SR 1609	LINDEN	No	No	No	No	No	No	Yes	No
NCD041467267	BLACK AND DECKER/GENERAL ELECTRIC	HWY 301 S	FAYETTEVILLE	No	No	No	No	No	No	Yes	No
NCD003189024	BORDEN CHEMICAL FAYETTEVILLE	1411 INDUSTRIAL DR	FAYETTEVILLE	No	Yes	No	No	No	No	No	No
NONCD0003007	BRAGG BLVD SOLVENTS	BRAGG BLVD	FAYETTEVILLE	No	No	Yes	No	No	No	No	No
NONCD0001378	BRENDA BAKER PROPERTY	HIGHWAY 301/SR 2243	HOPE MILLS	No	No	No	No	No	No	Yes	No
NONCD0001849	BRIDGE NO. 116 REPLACEMENT @ CSX	HILLSBORO ST	FAYETTEVILLE	No	No	Yes	No	No	No	No	No
NONCD0001410	BUTLER WARNER GENERATING PLANT	CLUSTER AVENUE (SR 1723)	FAYETTEVILLE	No	No	Yes	No	No	No	No	No
NONCD0001736	CARGILL HEXANE RELEASE	1754 RIVER RD	FAYETTEVILLE	No	No	Yes	No	No	No	No	No
NONCD0000023	CAROLINA P&L CO. FAYETTEVILLE	CUMBERLAND RD & OWEN DR	FAYETTEVILLE	Yes	No	No	No	No	No	No	No
NONCD0001484	CHASON DIESEL INJECTION SERV.	2980 GILLESPIE ST.	FAYETTEVILLE	No	No	Yes	No	No	No	No	No
NONCD0001240	CHROME-RITE PLATING FACILITY	514 SOUTH EASTERN BLVD	FAYETTEVILLE	No	No	Yes	No	No	No	No	No
NCD024548133	CLARKE & PROCTOR TURPENTINE CO.	331-249 WORTH ST	FAYETTEVILLE	No	No	No	No	No	No	Yes	No
NONCD0001199	COTTON FIRE DEPT	4618 CALICO ST	HOPE MILLS	No	No	No	No	No	No	Yes	No
NCD980502892	CREEK BRIDGE/BORDEN CHEMICAL	US HWY 24-87 (GROVE ST)	FAYETTEVILLE	Yes	No	No	No	No	No	No	No
NONCD0001901	CROWN FORD FAYETTEVILLE	256 SWAIN ST	FAYETTEVILLE	No	Yes	No	No	No	No	No	No
NONCD0001591	DAVID HALL (SZMANSKI) PROPERTY	5035 HADDOCK STREET	FAYETTEVILLE	No	No	Yes	No	No	No	No	No
NCD003198934	FASCO INDUSTRIES, INC.	810 GILLESPIE ST	FAYETTEVILLE	No	No	No	No	No	No	Yes	No
NCD986197341	FAYETTEVILLE COAL GAS/RAY AVE	RAY AVENUE	FAYETTEVILLE	No	Yes	No	No	No	No	No	No
NCD981928021	HOLLINGSWORTH PROPERTY	307 BROADFOOT AVE	FAYETTEVILLE	No	No	No	No	No	No	Yes	No
NONCD0001892	ICI/DUPONT	HWY 53 EAST (CEDAR CREEK)	FAYETTEVILLE	Yes	No	No	No	No	No	No	No
NONCD0001899	INESCO SITE	800 WHITFIELD RD.	FAYETTEVILLE	No	No	Yes	No	No	No	No	No
NCD048958615	KELLY-SPRINGFIELD TIRE	NAVASSA RD	FAYETTEVILLE	Yes	No	No	No	No	No	No	No
NONCD0001977	LAKE RIM SOLVENTS	RIM ROAD & SANDRA STREET	FAYETTEVILLE	No	No	Yes	No	No	No	No	No
NONCD0001667	MCGILL'S MUFFLER SHOP	5860 YADKIN RD	FAYETTEVILLE	No	No	Yes	No	No	No	No	No
NCD088563242	MONSANTO COMPANY/ROHM & HAAS	CEDAR CREEK RD	FAYETTEVILLE	Yes	No	No	No	No	No	No	No
NONCD0002169	NC DOT ASPHALT SITE #47/BARNHILL	936 SHAW MILL RD	FAYETTEVILLE	No	No	Yes	No	No	No	No	No
NCD981744717	PARKER FARM	STRICKLAND BRIDGE SR 1403	FAYETTEVILLE	No	No	No	No	No	No	Yes	No
NONCD0002993	PARKS BLDG SUPPLY/TERMINEX	OWEN DR. & ENTERPRISE AVE	FAYETTEVILLE	No	No	Yes	No	No	No	No	No
NONCD0003019	PEPSI-COLA	131 PEPSI LANE	FAYETTEVILLE	No	No	No	No	No	No	Yes	No

<i>Site ID #</i>	<i>Site Name</i>	<i>Street Address</i>	<i>City</i>	<i>SPL</i>	<i>Voluntary Action Under Agreement</i>	<i>Evaluation Pending</i>	<i>Pollutant Only Site - Open</i>	<i>Pollutant Only Site-NFA</i>	<i>Pollutant Only Site-NFA Restricted</i>	<i>NFA</i>	<i>NFA-Restricted</i>
NONCD0002909	PLANTERS CHEMICAL	636 ROBESON ST	FAYETTEVILLE	No	No	Yes	No	No	No	No	No
NCD040047425	PRILLAMAN CHEMICALS	334 WORTH STREET	FAYETTEVILLE	No	Yes	No	No	No	No	No	No
NONCD0002345	PUROLATOR PRODUCTS, INC.	3200 NATAL STREET	FAYETTEVILLE	No	Yes	No	No	No	No	No	No
NONCD0002570	SWEETWATER MHP & BOBBY TAYLOR	SWEETWATER DRIVE	FAYETTEVILLE	Yes	No	No	No	No	No	No	No
NCD000623199	TEXACO INC/FAYETTEVILLE	992 SHAW MILL RD	FAYETTEVILLE	No	No	No	No	No	No	Yes	No
NCD986178226	TEXFI INDUSTRIES, INC	601 HOFFER DRIVE	FAYETTEVILLE	Yes	No	No	No	No	No	No	No
NONCD0003050	VALLEY MOTORS	3203 BRAGG BLVD	FAYETTEVILLE	No	No	Yes	No	No	No	No	No
NONCD0002997	VANDER SOUTH 115KV SUBSTN	711 JOHN B CARTER RD	FAYETTEVILLE	No	No	Yes	No	No	No	No	No
NONCD0002670	VEMCO MUSIC-LAKE LYNN	3542 GILLESPIE STREET	FAYETTEVILLE	No	No	Yes	No	No	No	No	No
NONCD0002900	VETERAN'S PARK	401 BRAGG BLVD	FAYETTEVILLE	No	No	No	No	No	No	Yes	No
NONCD0002731	WADE-GODWIN LDFL	SISK-CULBRETH RD	WADE	No	No	Yes	No	No	No	No	No
NONCD0002702	WELLMAN FIBER INDUSTRIES	HWY 53	CEDAR CREEK	No	No	Yes	No	No	No	No	No
NCN000407243	WOODYS SALVAGE YARD	4139 CLINTON RD	VANDER	Yes	No	No	No	No	No	No	No
NONCD0003066	YADKIN RD CIRCLE K	6489 YADKIN RD	FAYETTEVILLE	No	No	Yes	No	No	No	No	No
Number of Sites:			46								
CURRITUCK											
NONCD0001359	BLUEBIRD #1 MINE	HWY 168	MOYOCK	No	No	Yes	No	No	No	No	No
NCD986166726	CURRITUCK PHOSPHORUS	WST SIDE OF MEMORIAL BRDG	POINT HARBOR	No	No	No	No	No	No	Yes	No
NONCD0003046	MOYOCK MUSCLE	CARATOKE HWY	MOYOCK	No	No	Yes	No	No	No	No	No
NONCD0002193	NC DOT-FORMER ASPHALT TEST #37	HWY 158 AT MAIME SR# SIDE ROAD	POWELL'S POINT	No	No	Yes	No	No	No	No	No
NONCD0002640	POWELL'S POINT REST STOP (FRMR)		POWELL'S POINT	No	No	Yes	No	No	No	No	No
NONCD0001158	STATE LINE HONDA	134 CARATOKE HWY	MOYOCK	No	No	Yes	No	No	No	No	No
NCD980803001	WHALEHEAD BEACH/SUSQUEHONNA	COROLLA DRIVE	COROLLA	No	No	No	No	No	No	Yes	No
Number of Sites:			7								
DARE											
NONCD0001411	BUXTON NC-CAROLINA TELEPHONE & CAPE HATTERAS NATIONAL SEASHORE		RODANTHE	No	No	Yes	No	No	No	No	No
NC1690308233	CAPE HATTERAS SCHOOL	HIGHWAY 12	BUXTON	No	No	No	No	No	No	Yes	No
NONCD0001043	DECATUR PARTNERSHIP SITE	1013 US 264/64	MANTEO	No	No	No	No	No	No	Yes	No
NONCD0002499	KILL DEVIL HILLS AMOCO	US 158 & EDEN ST	KILL DEVIL HILLS	No	No	Yes	No	No	No	No	No
NONCD0001147	LIGHTHOUSE SERVICE CENTER	HWY 12 & LIGHTHOUSE RD	BUXTON	No	No	Yes	No	No	No	No	No
NCD986191799	MANTEO DRUM SITE		MANTEO	No	No	No	No	No	No	Yes	No
NONCD0002032	MARION KULICK - FORMER CATTLE DIP	JUNIOR ROAD	FRISCO	No	No	Yes	No	No	No	No	No
NONCD0001640	NAGS HEAD SHELL	3643 S CROATAN HWY	NAGS HEAD	No	No	No	No	No	No	Yes	No
NONCD0002130	NC DOT - FORMER ASPHALTIC TESTING	OFF DRIFTWOOD DRIVE	MANTEO	No	No	Yes	No	No	No	No	No
NCD986171304	OREGON INLET BEACH CONTAINER	AT OREGON INLET		No	No	No	No	No	No	Yes	No
NONCD0002344	PUGH'S CAR CARE CENTER	2209 SOUTH CROATAN HIGHWAY	NAGS HEAD	No	No	Yes	No	No	No	No	No
NC6570027460	USAF DARE COUNTY RANGE SEYMOUR	HWY 264		No	No	No	No	No	No	Yes	No
Number of Sites:			13								
DAVIDSON											
NONCD0000067	ASTOR DELK		DENTON	No	No	No	No	No	No	Yes	No
NONCD0001332	BELL RESIDENCE, JOHN	1508WHITEHART SCH.	THOMASVILLE	No	No	Yes	No	No	No	No	No
NONCD0001370	BOWERS ESTATE	107 S. URBAN STREET	THOMASVILLE	No	No	Yes	No	No	No	No	No
NCD991278581	BURLINGTON FURNITURE/LUMBER PL	US 64 EAST	LEXINGTON	Yes	No	No	No	No	No	No	No
NC0001763366	BYERLY DRUM	501 & 503 OAK AVENUE	LEXINGTON	No	No	No	No	No	No	Yes	No
NCSFN0407140	CARDINAL CONTAINER SERVICES	138 WALSER ROAD	LEXINGTON	Yes	No	No	No	No	No	No	No
NONCD0002963	CARTER LUMBER	747 OLD HARGRAVE RD	LEXINGTON	No	No	Yes	No	No	No	No	No

Site ID #	Site Name	Street Address	City	SPL	Voluntary Action Under Agreement	Evaluation Pending	Pollutant Only Site - Open	Pollutant Only Site-NFA	Pollutant Only Site-NFA Restricted	NFA	NFA-Restricted
NCD060298809	CLASSIC FURNITURE CORPORATION	ZION CHURCH RD	THOMASVILLE	No	No	No	No	No	No	Yes	No
NONCD0001552	COUNCIL PLANT 2-DENTON	1156 NORTH MAIN STREET	DENTON	No	No	No	No	No	No	Yes	No
NONCD0002691	DIAMONDBACK PRODUCTS, INC	40 W 12TH AVE	LEXINGTON	No	No	Yes	No	No	No	No	No
NCD039129697	DUPONT EI DE NEMOURS & CO.	ROUTE 8	DENTON	No	No	No	No	No	No	Yes	No
NONCD0001707	FAMILY BOAT CENTER BADIN LAKE	HWY 49 @ HWY 8	BADIN LAKE	No	No	No	No	No	No	Yes	No
NCD077827244	FLEET TRANSPORT CO., INC.	1820 S MAIN ST	LEXINGTON	No	No	No	No	No	No	Yes	No
NONCD0001727	FOAM TECH, INC.	117 CEDAR LANE DRIVE	LEXINGTON	No	No	Yes	No	No	No	No	No
NONCD0001202	INGRAM PLYWOOD INC	718 BASSETT DRIVE	THOMASVILLE	No	No	Yes	No	No	No	No	No
NCD115990574	JMC PLATING	PROSPECT INDUSTRIAL PARK	LEXINGTON	No	No	No	No	No	No	Yes	No
NCD986197358	LEXINGTON COAL GAS PLANT	SR 2001-GAS PLANT ROAD	LEXINGTON	No	Yes	No	No	No	No	No	No
NONCD0001050	LEXINGTON FURNITURE IND. PLNT NO	3301 COTTON GROVE LANE	LEXINGTON	Yes	No	No	No	No	No	No	No
NONCD0001048	LEXINGTON FURNITURE IND. PLNT NO	3979 OLD LINWOOD ROAD	LEXINGTON	Yes	No	No	No	No	No	No	No
NONCD0001049	LEXINGTON FURNITURE IND. PLNT NO	178 LFI COMPLEX LANE	LEXINGTON	Yes	No	No	No	No	No	No	No
NCD000616334	LILLY CO. DRUM RECOND PLANT	TRINITY AVENUE	THOMASVILLE	No	No	No	No	No	No	Yes	No
NCD003233756	MASONITE CORP. CUSTOM COMPONENT	200 MASON WAY	THOMASVILLE	No	No	No	No	No	No	Yes	No
NONCD0002136	NCDOT - SITE NO 16 LEXINGTON	CITY DUMP ROAD	LEXINGTON	No	No	Yes	No	No	No	No	No
NCD003235066	NEW AGE FURNITURE CO/MILLER TOOL	PROSPECT STREET	LEXINGTON	Yes	No	No	No	No	No	No	No
NONCD0002303	PIEDMONT METALS	OLD HWY 29	LEXINGTON	No	No	Yes	No	No	No	No	No
NCD003216413	RALEIGH ROAD FURNITURE	802 WEST CENTER ROAD	LEXINGTON	Yes	No	No	No	No	No	No	No
NONCD0001034	SALEM ST RESIDENTIAL DUMP	125 SALEM ST	THOMASVILLE	No	No	Yes	No	No	No	No	No
NONCD0002486	SNYDER RESIDENCE, ROY	3142NEW CUT RD.	LEXINGTON	No	No	Yes	No	No	No	No	No
NCD077821296	SOUTHERN RESINUS INDUSTRIES INC	1510 DENTON ROAD	THOMASVILLE	Yes	No	No	No	No	No	No	No
NCD003214574	SPRUANCE SOUTHERN, INC.	HWY 8	THOMASVILLE	Yes	No	No	No	No	No	No	No
NONCD0000084	THERMO PRODUCTS, INC.	800 JONES STREET	DENTON	Yes	No	No	No	No	No	No	No
NCD077838589	THOMASVILLE FOREST PRODUCTS	CLARKSBURY CHRUCH ROAD	THOMASVILLE	Yes	No	No	No	No	No	No	No
NCD982115370	TRIPLE PLATING, INC	27 W MAIN ST	THOMASVILLE	No	No	No	No	No	No	Yes	No

Number of Sites: 33

DAVIE

NONCD0002123	ERWIN MILLS #3	314 MAIN ST	COOLEEMEE	No	No	Yes	No	No	No	No	No
NONCD0001706	FALLIES DRY CLEANING	SOUTH MAIN ST. @ SALISBURY ST.	MOCKSVILLE	No	No	Yes	No	No	No	No	No
NONCD0000092	FUNDER AMERICA	200 FUNDER RD	MOCKSVILLE	No	Yes	No	No	No	No	No	No
NCD981928385	JOHN DEERE TRACTOR	HWY 601 AND SR 1413	MOCKSVILLE	Yes	No	No	No	No	No	No	No
NONCD0002595	THOMSON CROWN WOOD PRODCUTS	390 BETHAL CHURCH ROAD	MOCKSVILLE	No	No	Yes	No	No	No	No	No
NONCD0002856	TOWN OF MOCKSVILLE MAINTENANCE	337 SANFORD AVE	MOCKSVILLE	No	No	No	No	No	No	Yes	No

Number of Sites: 6

DUPLIN

NONCD0001595	DEANS PICKLES, FMR CATES	354 N. FAISON AVE.	FAISON	Yes	No	No	No	No	No	No	No
NCD003200656	FEATHER PROCESSORS, INC	HWY 117 NORTH	ROSE HILL	Yes	No	No	No	No	No	No	No
NCD000773515	GA-PACIFIC CORP/HDWD SAW	SR 1301	BOWDENS	No	No	No	No	No	No	No	Yes
NONCD0001790	GRADY FARM SERVICE	WARREN RD(NCSR 1301)	FAISON	No	No	Yes	No	No	No	No	No
NCD000776732	SAFETY-KLEEN CORP 3-031-02	HWY 41W	WALLACE	No	No	No	No	No	No	Yes	No
NONCD0002543	STEVCOKNIT FABRICS COMPANY	601 WILMINGTON ROAD	WALLACE	Yes	No	No	No	No	No	No	No
NONCD0001453	WALLACE SOLVENT CONTAMINATION	114 E MAIN ST	WALLACE	No	No	Yes	No	No	No	No	No

Number of Sites: 7

DURHAM

NCD084172469	AIRCO INDUSTRIAL GASES	TRIANGLE DRIVE	RTP	No	No	No	No	No	No	Yes	No
NCD075582197	AMORE/WORTH CHEMICAL	2418 EAST PETTIGREW ST	DURHAM	Yes	No	No	No	No	No	No	No

<i>Site ID #</i>	<i>Site Name</i>	<i>Street Address</i>	<i>City</i>	<i>SPL</i>	<i>Voluntary Action Under Agreement</i>	<i>Evaluation Pending</i>	<i>Pollutant Only Site - Open</i>	<i>Pollutant Only Site-NFA</i>	<i>Pollutant Only Site-NFA Restricted</i>	<i>NFA</i>	<i>NFA-Restricted</i>
NONCD0002094	BEASLEY AVE WELLS	3034-3036 HOLLOWAY STREET	DURHAM	No	No	Yes	No	No	No	No	No
NCN000410370	BECKMANN DURHAM SANDEFUR	3333 INDUSTRIAL DRIVE	DURHAM	No	No	Yes	No	No	No	No	No
NONCD0001337	BENCHMARK MATERIALS	311 S. PLUM ST	DURHAM	No	No	Yes	No	No	No	No	No
NONCD0002494	BRENTNAG/SOUTHCHEM	2000 E. PETTIGREW ST.	DURHAM	No	No	Yes	No	No	No	No	No
NONCD0001404	BURLINGTON INDUSTRIES (FORMER)	WEST MAIN ST	DURHAM	No	No	Yes	No	No	No	No	No
NCD986171072	BURNHAM SERVICE CORP.	3211 MAMI BOULEVARD	DURHAM	No	No	No	No	No	No	Yes	No
NCD991278714	CAROCHEM, INC.	540 GULF ST	DURHAM	Yes	No	No	No	No	No	No	No
NONCD0002965	CLASSIC TOYOTA	4513 CHAPEL HILL RD	DURHAM	No	No	Yes	No	No	No	No	No
NCD986171064	COLEJON MECHANICS	3002 BRUNSON ROAD	DURHAM	No	No	No	No	No	No	Yes	No
NCD091568279	CONTINENTAL FOREST IND/FEDERAL	923 FRANKLIN STREET	DURHAM	No	No	No	No	No	No	Yes	No
NCN000410852	DANNY ROBERTS/INTERSTATE BP	2815 WAYCROSS RD	DURHAM	No	No	Yes	No	No	No	No	No
NCD080885551	DAUGHERTY CHEMICAL COMPANY	307 WALKER STREET	DURHAM	Yes	No	No	No	No	No	No	No
NONCD0001639	DUKE MEDICAL CENTER (BELL	TRENT DRIVE	DURHAM	No	No	Yes	No	No	No	No	No
NCD000813519	DUKE UNIVERSITY	HWY 751 GATE 11	DURHAM	No	Yes	No	No	No	No	No	No
NCD986171098	DUKE UNIVERSITY TRANSFORMER	TOWERVIEW & WANNAMAKER	DURHAM	No	No	No	No	No	Yes	No	No
NCD986173938	DURHAM GAS PLANT	812 MALLARD AVENUE	DURHAM	No	Yes	No	No	No	No	No	No
NONCD0002858	DURHAM PUBLIC SERVICE CO PROP	309 BLACKWELL ST	DURHAM	No	No	Yes	No	No	No	No	No
NONCD0001192	EAKES CLEANERS (FORMER)	827 W MORGAN ST	DURHAM	No	No	Yes	No	No	No	No	No
NCD991278524	ENVIRONMENTAL RECYCLING CO.	1901 PEABODY ST	DURHAM	No	No	No	No	No	No	Yes	No
NONCD0001341	FREUDENBERG NONWOVENS (FRMR)	3440 INDUSTRIAL DR	DURHAM	No	No	Yes	No	No	No	No	No
NCD072018252	GENERAL ELECTRIC CO/MED STEAM	OLD RALEIGH RD	DURHAM	Yes	No	No	No	No	No	No	No
NCD065655599	GLAXOSMITHKLINE	FIVE MOORE DRIVE	DURHAM	No	No	No	No	No	No	Yes	No
NCD986171080	GLIDDEN PAINT	2717 WECK DRIVE	DURHAM	No	No	No	No	No	No	Yes	No
NONCD0001826	HARRIS SEMICONDUCTOR	3026 CORNWALLIS RD	RTP	No	No	Yes	No	No	No	No	No
NONCD0001843	HERCULES	9 DAVIS DRIVE	DURHAM	Yes	No	No	No	No	No	No	No
NONCD0001739	HILLS @ SOUTHPOINT LOTS 128 & 129	SOUTH BEND DR	DURHAM	No	No	No	No	No	No	Yes	No
NCD003198520	HONEYWELL, INC	921 HOLLOWAY STREET	DURHAM	Yes	No	No	No	No	No	No	No
NONCD0001869	HOOVER ROAD CONTAMINATION	211 SOUTH HOOVER ROAD	DURHAM	No	No	Yes	No	No	No	No	No
NONCD0003096	HUNT ST CHROMIUM CONTAMINATION	214 AND 216 HUNT ST	DURHAM	No	No	Yes	No	No	No	No	No
NONCD0003102	JMC USA INC	ONE INNOVATION DR	RTP	No	No	Yes	No	No	No	No	No
NCD097724009	LIGGETT AND MYERS COMPANY	700 W MAIN ST	DURHAM	No	No	No	No	No	No	Yes	No
NONCD0002047	MATTHEWS, VC RESIDENCE	3426 HIGHWAY 55	DURHAM	No	No	Yes	No	No	No	No	No
NONCD0002057	MCNC	3021 CORNWALLIS ROAD	DURHAM	No	No	Yes	No	No	No	No	No
NONCD0002085	MITSUBISHI ELECTRONICS	THREE DIAMOND LANE	DURHAM	No	Yes	No	No	No	No	No	No
NONCD0003108	NC HWY 54 CONTAMINATION	4001 AND 4151 EAST NC HWY 54	DURHAM	No	No	Yes	No	No	No	No	No
NONCD0002873	NELLO TEER QUARRY-DENFIELD	5013 DENFIELD ST	DURHAM	No	No	Yes	No	No	No	No	No
NONCD0002782	NELLO TEER-CAMDEN AVE	1435 CAMDEN AVE	DURHAM	No	No	Yes	No	No	No	No	No
NONCD0002219	NORTHERN TELECOM-CEM.TANK SOLV	4600 EMPEROR BLVD.	MORRISVILLE	No	No	Yes	No	No	No	Yes	No
NCD981753767	ONE HOUR KORETIZING/POPES	3535 HILLSBOROUGH RD	DURHAM	No	No	Yes	No	No	No	No	No
NONCD0002261	PANTRY 4024	5274 NORTH ROXBORO ROAD	DURHAM	No	No	No	No	No	No	Yes	No
NONCD0002278	PBM GRAPHICS	4900 PROSPECTUS DRIVE	DURHAM	No	No	No	No	No	No	Yes	No
NCD003196193	PIFER INDUSTRIES, INC.	2210 E PETTIGREW ST	DURHAM	Yes	No	No	No	No	No	No	No
NONCD0002321	PONDVIEW LANE	PONDVIEW LANE	DURHAM	No	No	Yes	No	No	No	No	No
NONCD0002338	PSNC OPERATIONS AND GARAGE	3001 HARVARD AVENUE	DURHAM	No	No	Yes	No	No	No	No	No
NONCD0003107	RIOSBEE AVE CR IN SOIL	730 AND 723 RIOSBEE AVENUE, 62	DURHAM	No	No	Yes	No	No	No	No	No
NCD980839716	RIVERDALE HOMES/EARL GETTS	404 RIVERDALE DRIVE	DURHAM	No	No	No	No	No	No	Yes	No
NONCD0002078	ROCHELLE STREET WELLS	2505 ROCHELLE ST	DURHAM	No	No	Yes	No	No	No	No	No
NONCD0002870	RPM NISSAN	3930 CHAPEL HILL BLVD	DURHAM	No	No	Yes	No	No	No	No	No
NONCD0002449	SCARBOROUGH & HARGETT FUNERAL	306 SOUTH ROXBORO STREET	DURHAM	No	No	No	No	No	No	Yes	No
NCD037160116	SCM-GLIDDEN METAL FINISHERS	2601 WECK DRIVE	RTP	No	No	No	No	No	No	Yes	No
NCD980503148	SOUTHCHEM LANDFILL	750 EAST MARKHAM AVE	DURHAM	Yes	No	No	No	No	No	No	No
NONCD0002519	SPEIGHTS AUTO SERVICE CENTER	4723 FAYETTEVILLE ROAD	DURHAM	No	No	Yes	No	No	No	No	No

Site ID #	Site Name	Street Address	City	SPL	Voluntary Action Under Agreement	Evaluation Pending	Pollutant Only Site - Open	Pollutant Only Site-NFA	Pollutant Only Site-NFA Restricted	NFA	NFA-Restricted
NCD986188878	SUPREME FINISHING	FOUNTAIN STREET	DURHAM	No	No	No	No	No	No	Yes	No
NONCD0000020	TRIANGLE CHURCH OF CHRIST	STATE ROAD 1110	RTP	No	No	No	No	No	No	Yes	No
NONCD00002627	TRIANGLE FURNITURE STRIPPING	NC 751 & NC 54	DURHAM	No	No	Yes	No	No	No	Yes	No
NCD980600274	UNION CARBIDE CORP/AGRIC PROD	2 - TW ALEXANDER DR	RTP	No	No	No	No	No	No	Yes	No
NCD980515308	UNIVERSITY OF NC AT CHAPEL HILL	FINLEY GOLF COURSE RD		No	No	Yes	No	No	No	Yes	No
NC6680090002	US EPA TECH CENTER	HIGHWAY 54 & ALEXANDER ST	RTP	No	No	No	No	No	No	Yes	No
NC9210022787	USA RESERVE XVIII AIRBORNE CORPS	724 FOSTER ST	DURHAM	No	No	No	No	No	No	Yes	No
NC4210021891	USA RESERVE XVIII AIRBORNE CORPS	1228 CARROLL ST	DURHAM	No	No	No	No	No	No	Yes	No
NONCD0002693	WAND, JOSEPH PROPERTY	2501 ENGLEWOOD DRIVE	DURHAM	No	No	Yes	No	No	No	No	No
NCD001493931	WECK, EDWARD INC.	WECK DR	RTP	No	Yes	No	No	No	No	No	No
NONCD0002650	WHITNEY ENTERPRISES	CHEEK RD & MIDLAND TERRACE	DURHAM	No	No	Yes	No	No	No	No	No
NONCD0002769	WYNNE, MAY PROPERTY (FORMER)	905 DANBURY ST	DURHAM	No	No	No	No	No	No	Yes	No

Number of Sites: 66

EDGECOMBE

NONCD0001273	ANSELL HEALTHCARE	2906 ANACONDA ROAD	TARBORO	No	Yes	No	No	No	No	No	No
NONCD0001310	BAILEY RESIDENCE	2704 ANACONDA ROAD	TARBORO	No	No	Yes	No	No	No	No	No
NCD054412283	BLACK & DECKER PLANT (FORMER)	3301 MAIN ST	TARBORO	No	Yes	No	No	No	No	No	No
NONCD0000046	BRYANT, ROY PROPERTY	SR 1149 & 1006	SHARPSBURG	No	No	No	No	No	No	Yes	No
NCD980838726	DAVENPORT CREOSOTE	SR 1201	PINETOPS	No	No	No	No	No	No	Yes	No
NCD095118212	GENERAL FOAM PLASTICS	501 DANIEL ST EXT	TARBORO	No	Yes	No	No	No	No	No	No
NONCD0001783	GNS EXPRESS MART	1637 BARNES ST	ROCKY MOUNT	No	No	Yes	No	No	No	No	No
NONCD0002522	JIFFY MART	1801 N RALEIGH ST	ROCKY MOUNT	Yes	No	No	No	No	No	No	No
NONCD0001986	LEBANON UNLOADING STATION	VANCE STREET	ROCKY MOUNT	No	No	Yes	No	No	No	No	No
NCD003183167	LONG MANUFACTURING	111 FAIRVIEW STREET	TARBORO	Yes	No	No	No	No	No	No	No
NONCD0002196	NEVAMAR DECORATIVE SURFACES	2901 ANACONDA ROAD	TARBORO	No	No	No	No	No	No	Yes	No
NONCD0002054	PINETOPS JENKINS CLEANERS	106 S 2ND ST	PINETOPS	No	No	Yes	No	No	No	No	No
NONCD0002319	POLYLOK, INC./WELLINGTON SEARS	3006 ANACONDA RD.	TARBORO	Yes	No	No	No	No	No	No	No
NONCD0002378	REA CONSTRUCTION-ROCKY MOUNT	SR 1401	ROCKY MOUNT	Yes	No	No	No	No	No	No	No
NONCD0002405	RIVENBARK RESIDENCE	1831 VANCE ST.	ROCKY MOUNT	No	No	Yes	No	No	No	No	No
NCD041466525	ROCKY MOUNT FIBER DUMP	ATLANTIC AVE EXTENSION	ROCKY MOUNT	Yes	No	No	No	No	No	No	No
NONCD0001386	SUPERIOR ESSEX	2801 ANACONDA RD	TARBORO	No	No	Yes	No	No	No	No	No
NCD981932023	TARBORO-EDGECOMBE AIRPORT	HWY 44	TARBORO	Yes	No	No	No	No	No	No	No
NCD040028011	TRINITY INDUSTRIES, INC.	1529 VANCE ST	ROCKY MOUNT	No	No	No	No	No	No	Yes	No
NC8210021624	USA RESERVE XVIII AIRBORNE CORPS	804 FAIRVIEW RD	ROCKY MOUNT	No	No	No	No	No	No	Yes	No
NCD980842413	WILKINSON PROPERTY BATTERY SITE	3552 COOL SPRING ROAD	ROCKY MOUNT	No	No	No	No	No	No	Yes	No

Number of Sites: 21

FORSYTH

NONCD0002964	1400 BLOCK S MAIN ST SOLVENTS	1400 BLOCK S MAIN ST	WINSTON-SALEM	No	No	Yes	No	No	No	No	No
NONCD0001966	28TH STREET TCE CONTAMINATION	2500 BLOCK OF STOKES AVE	WINSTON-SALAEM	No	No	Yes	No	No	No	No	No
NCD060294139	A CLEANER WORLD	1221 W ACADEMY ST	WINSTON-SALEM	No	No	Yes	No	No	No	No	No
NCD083629196	AMERICAN INKS & COATINGS CORP.	3755 KIMWELL DR	WINSTON-SALEM	No	No	No	No	No	No	Yes	No
NCD980844518	AMP INCORPORATED	4798 KINNAMON ROAD	CLEMMONS	No	No	Yes	No	No	No	No	No
NCD041230418	AMP INCORPORATED	3900 REIDSVILLE ROAD	WINSTON-SALEM	Yes	No	No	No	No	No	No	No
NONCD0001263	AMP, INC. - BUILDING 54	6399 AMP DRIVE	CLEMMONS	No	No	Yes	No	No	No	No	No
NONCD0001264	AMP, INC. BUILDING 109	3441 MYER LEE DRIVE	WINSTON-SALEM	No	No	No	No	No	No	Yes	No
NONCD0002205	AMP,INC-BLDG 090	375 W BODENHAMER ST	KERNERSVILLE	No	No	Yes	No	No	No	No	No
NCD000276188	BEAUNIT CORP. PRINT PLANT	3801 KIMWELL	WINSTON-SALEM	No	No	No	No	No	No	Yes	No
NONCD0001133	BOWMAN GRAY-FRIEDBURG CAMPUS	WELFARE ROAD	WINSTON-SALEM	No	No	Yes	No	No	No	No	No
NONCD0003013	BURK ST SOLVENTS	1020 BURK ST	WINSTON-SALEM	No	No	Yes	No	No	No	No	No

<i>Site ID #</i>	<i>Site Name</i>	<i>Street Address</i>	<i>City</i>	<i>SPL</i>	<i>Voluntary Action Under Agreement</i>	<i>Evaluation Pending</i>	<i>Pollutant Only Site - Open</i>	<i>Pollutant Only Site-NFA</i>	<i>Pollutant Only Site-NFA Restricted</i>	<i>NFA</i>	<i>NFA-Restricted</i>
NONCD0001713	CARDINAL SHOPPING CENTER	2200 W CLEMMONSVILLE RD	WINSTON-SALEM	No	No	No	No	No	No	Yes	No
NCD980729479	CAROLAWN COMPANY	1426 W MOUNTAIN ST	KERNERSVILLE	Yes	No	No	No	No	No	No	No
NCD081427890	CAROLINA METALIZING CO., INC.	1925 VARGRAVE STREET	WINSTON-SALEM	No	No	No	No	No	No	Yes	No
NONCD0001408	CARTER G. WOODSON CHARTER	420 GOLDFLOSS ST	WINSTON-SALEM	No	No	Yes	No	No	No	No	No
NONCD0002737	CAYUGA ST & N LIBERTY ST PCE	4212 N GLENN AVE	WINSTON-SALEM	No	No	Yes	No	No	No	No	No
NONCD0001469	CENTRAL PARK-SALEM AVENUE	CITY YARD DR	WINSTON-SALEM	No	No	Yes	No	No	No	No	No
NCD991278680	CHEMCRAFT/SADOLIN PAINT PRODUCTS	3950 NEW WALKERTOWN RD	WINSTON-SALEM	Yes	No	No	No	No	No	No	No
NONCD0001508	CL SMITH PROPERTY	25.11 ACRE TRACT ZIGLAR ROAD	WINSTON-SALEM	No	No	No	No	No	No	Yes	No
NCD982101966	COLLINGWOOD FURNITURE INDUSTRIES	1665 MARTIN LUTHER KING D	WINSTON-SALEM	No	No	No	No	No	No	Yes	No
NONCD0002864	CONSIGNMENT FURNITURE	599 S STRATFORD RD	WINSTON-SALEM	No	No	No	No	No	No	Yes	No
NONCD0003011	DAVIS ACRES LANE	DAVIS ACRES LANE	WINSTON-SALEM	No	No	Yes	No	No	No	No	No
NCD003213030	DOUGLAS BATTERY MANUFACTURING	500 BATTERY DR	WINSTON-SALEM	Yes	No	No	No	No	No	No	No
NONCD0001633	DOWNTOWN DEVELOPMENT PROJECT	FIRST ST @ CHURCH ST @ L-40	WINSTON-SALEM	No	No	No	No	No	No	Yes	No
NONCD0001634	DOWNTOWN MIDDLE SCHOOL	280 SOUTH LIBERTY STREET	WINSTON-SALEM	No	No	Yes	No	No	No	No	No
NONCD0002765	DUDLEY PRODUCTS	1080 OLD GREENSBORO RD	KERNERSVILLE	No	No	Yes	No	No	No	No	No
NONCD0001035	DUKE ENERGY-WINSTON-SALEM	1198 SOUTH BROAD STREET	WINSTON-SALEM	No	No	No	No	No	No	Yes	No
NONCD0002974	EAST 27TH ST METALS	740 E 27TH ST	WINSTON-SALEM	No	No	Yes	No	No	No	No	No
NONCD0001671	EDWARDS SEAT COVERS - SOLVENT	847 N. LIBERTY STREET	WINSTON-SALEM	No	No	Yes	No	No	No	No	No
NONCD0001700	FAIRCHILD INDUSTRIAL PRODUCTS CO.	3920 WESTPOINT BLVD.	WINSTON-SALEM	No	Yes	No	No	No	No	No	No
NONCD0002933	FAIRCHILD RD SOLVENT-BOWEN	1105 FAIRCHILD RD	WINSTON-SALEM	No	No	Yes	No	No	No	No	No
NONCD0001987	FAIRWAY ONE STOP NO. 5	1253 N LIBERTY ST	WINSTON-SALEM	No	No	Yes	No	No	No	No	No
NONCD0001711	FAWLKES, R. - FENNEL ST.	FENNEL ST.	KERNERSVILLE	No	No	Yes	No	No	No	No	No
NONCD0000017	FLAKT PRODUCTS	200 LOWERY STREET	WINSTON-SALEM	No	Yes	No	No	No	No	No	No
NONCD0001720	FLEET SUPPLY COMPANY - NONUST	2744 W. MOUNTAIN ST.	WINSTON-SALEM	No	No	Yes	No	No	No	No	No
NONCD0001734	FORSYTH PARTNERS - WAUGHTOWN	595 WAUGHTOWN ST.	WINSTON-SALEM	No	No	Yes	No	No	No	No	No
NONCD0001749	GARDNER ASPHALT	1664 MARTIN LUTHER KING DR.	WINSTON-SALEM	No	No	No	No	No	No	Yes	No
NONCD0002793	H&S OIL COMPNAY	5280 HIGHT POINT RD	KERNERSVILLE	No	No	Yes	No	No	No	No	No
NONCD0002945	HANESBRANDS INDUSTRIAL FACILITY	700 SOUTH STRATFORD RD	WINSTON-SALEM	No	No	Yes	No	No	No	No	No
NCD044515211	HAYES-ALBION CORP/BRIGGS-SHAFFNER	3760 KIMWELL DR	WINSTON-SALEM	Yes	No	No	No	No	No	No	No
NCD003216397	HIGHLAND INDUSTRIES/BURLINGTON	215 DRUMMOND ST/SR 2089	KERNERSVILLE	Yes	No	No	No	No	No	No	No
NONCD0001868	HOOVER FURNITURE CORP. - NONUST	210 N. MAIN ST.	KERNERSVILLE	No	No	No	No	No	No	Yes	No
NONCD0002937	I-40 INDUSTRIAL PARK	1640 LOWERY ST	WINSTON-SALEM	No	No	Yes	No	No	No	No	No
NCD003464369	IMC/INTERNATIONAL MINERALS & CHEM	GLEEN AVENUE EXTENSION	WINSTON-SALEM	No	No	Yes	No	No	No	No	No
NCN000409780	INDUSTRIAL METAL ALLOY	20 E ACADIA AVE	WINSTON-SALEM	Yes	No	No	No	No	No	No	No
NCD000770487	JOHNSON CONTROLS GLOBE BATTERY	OLD GREENSBORO ROAD	WINSTON-SALEM	Yes	No	No	No	No	No	No	No
NCD986232163	JSC GRAPHIC ARTS	300 PERIMETER BLVD	WINSTON-SALEM	No	No	No	No	No	No	Yes	No
NONCD0001970	KRISPY KREME	1700 IVY AVENUE	WINSTON-SALEM	No	No	Yes	No	No	No	No	No
NONCD0002003	LIBERTY GROUP	709 N. MAIN STREET	WINSTON-SALEM	No	No	No	No	No	No	Yes	No
NONCD0002010	LINK ROAD SITE	1725 LINK ROAD	WINSTON-SALEM	No	No	Yes	No	No	No	No	No
NCD003233111	MARSH FURNITURE COMPANY	1001 S CENTENNIAL ST	HIGH POINT	No	No	Yes	No	No	No	No	No
NONCD0003039	MODERN INFINITI	1500 PETERS CREEK PKWY	WINSTON-SALEM	No	No	Yes	No	No	No	No	No
NONCD0002138	NC DOT - SITE #24 RAMEY CONST.	PATTERSON AVE.	WINSTON-SALEM	No	No	Yes	No	No	No	No	No
NONCD0002145	NC DOT - SITE #54 THOMPSON ARTHUR	2805 INDIANA AVE.	WINSTON-SALEM	No	No	Yes	No	No	No	No	No
NONCD0002146	NC DOT - SITE #55 PAPCO-SHERRILL	CRAFT DRIVE	WINSTON-SALEM	No	No	Yes	No	No	No	No	No
NONCD0002134	NC DOT - SITE #9 PAPCO ASPHALT	SR 1120	WINSTON-SALEM	No	No	Yes	No	No	No	No	No
NONCD0002210	NORFOLK SOUTHERN RAILWAY			No	No	No	No	No	No	No	No
NONCD0003076	NORTH LIBERTY ST SOLVENTS 1100 BLK	1100 BLK NORTH LIBERTY ST	WINSTON-SALEM	No	No	Yes	No	No	No	No	No
NONCD0002218	NORTH LIBERTY STREET PROPERTY @	NORTH LIBERTY STREET	WINSTON-SALEM	No	No	Yes	No	No	No	No	No
NONCD0003078	NORTH PATTERSON AVE SOLVENTS	3591 N PATTERSON AVE	WINSTON-SALEM	No	No	Yes	No	No	No	No	No
NONCD0002975	OLD LEXINGTON RD PCE	2350-2390 OLD LEXINGTON RD	WINSTON-SALEM	No	No	Yes	No	No	No	No	No
NONCD0002246	OVERDALE ROAD TRANSFER STATION	OVERDALE ROAD	WINSTON-SALEM	No	No	No	No	No	No	Yes	No
NCN000407491	P&B DISTRIBUTION CHEMICAL FIRE	744 CHATHAM RD	WINSTON-SALEM	No	No	No	No	No	No	Yes	No

Site ID #	Site Name	Street Address	City	SPL	Voluntary Action Under Agreement	Evaluation Pending	Pollutant Only Site - Open	Pollutant Only Site-NFA	Pollutant Only Site-NFA Restricted	NFA	NFA-Restricted
NONCD0001691	PARKWAY SHELL STATION-QUALITY OIL	1630 SILAS CREEK PKWY	WINSTON-SALEM	No	No	Yes	No	No	No	No	No
NONCD0001794	PATTERSON AVE SOLVENTS	PATTERSON AVE	WINSTON-SALEM	No	No	Yes	No	No	No	No	No
NONCD0002285	PENN ENGINEERING	2400 LOWERY STREET	WINSTON-SALEM	No	No	No	No	No	No	Yes	No
NONCD0002291	PEPSI COLA - WINSTON-SALEM	3425 MYER LEE DRIVE	WINSTON-SALEM	No	No	No	No	No	No	Yes	No
NONCD0001140	PIEDMONT HAWTHORNE	3817 N LIBERTY ST	WINSTON-SALEM	No	No	No	No	No	No	No	Yes
NONCD0002328	PRECISION CONCEPTS GROUP	2701 BOULDER PARK COURT	WINSTON-SALEM	No	No	No	No	No	No	Yes	No
NONCD0002349	QUALIFIED METAL - OLD WINSTON	950 OLD WINSTON RD.	WINSTON-SALEM	No	No	Yes	No	No	No	No	No
NCN000407364	QUARTER MASTER AUTO DETAIL	1239 OLD SALEM RD	KERNERSVILLE	No	No	No	No	No	No	Yes	No
NONCD0002353	R. J. REYNOLDS - ARCHER BLDG. 40 - B	1200 MARTIN LUTHER	WINSTON-SALEM	No	No	Yes	No	No	No	No	No
NONCD0002354	R. J. REYNOLDS - QUALITY BLDG.	100 S. CHESTNUT ST.	WINSTON-SALEM	No	No	Yes	No	No	No	No	No
NONCD0002926	REICH ST PESTICIDE-PAH	4003 REICH ST	WINSTON-SALEM	No	No	Yes	No	No	No	No	No
NCD000616474	REYNOLDS RJ TOBACCO COMPANY	7TH ST & LINDEN ST	WINSTON-SALEM	No	No	No	No	No	No	Yes	No
NCD000616466	REYNOLDS RJ TOBACCO COMPANY	5TH ST & PATTERSON AVE	WINSTON-SALEM	No	No	No	No	No	No	Yes	No
NCD067441394	RJR ARCHER, INC.	220 EAST POLO ROAD	WINSTON-SALEM	No	No	Yes	No	No	No	No	No
NCD044514602	RJR ARCHER, INC.	CUNNINGHAM AVE	WINSTON-SALEM	Yes	No	No	No	No	No	No	No
NONCD0002431	RUS	3775 INDUSTRIAL DR.	WINSTON-SALEM	No	Yes	No	No	No	No	No	No
NONCD0002437	SALEM ELECTRIC	801 BETHESDA ROAD	WINSTON-SALEM	No	No	Yes	No	No	No	No	No
NONCD0002438	SALEM UNIFORM SERVICES FACILITY	4015 NORTH CHERRY STREET	WINSTON-SALEM	No	Yes	No	No	No	No	No	No
NONCD0002439	SAL VAGE BUILDING MATERIALS -	920 N. LIBERTY STREET	WINSTON-SALEM	No	No	Yes	No	No	No	No	No
NONCD0002442	SANDERSON NISSAN-NONUST	3475 MYER LEE DRIVE	WINSTON-SALEM	No	No	Yes	No	No	No	No	No
NONCD0002445	SANTARO HOT MIX ASPHALT PLANT	INTERSECTION OF NC HIGHWAY 66	KERNERSVILLE	No	No	Yes	No	No	No	No	No
NCD003231545	SHERWOOD TREATING CO., INC.	1660 SILAS CREEK PKWAY	WINSTON-SALEM	Yes	No	No	No	No	No	No	No
NONCD0002487	SOMERSET COURT @ UNIVERSITY PLACE	CAMERON AVENUE	WINSTON-SALEM	No	No	No	No	No	No	Yes	No
NONCD0001130	SOUTH MAIN ST SEWER LINE EXT	4660 FOLLANSBEE RD	WINSTON-SALEM	Yes	No	No	No	No	No	No	No
NONCD0002935	SPATCO FACILITY	1680 LOWRY ST	WINSTON-SALEM	No	No	Yes	No	No	No	No	No
NONCD0002513	SPECIAL CHILDREN'S SCHOOL (DUKE	1480 SOUTH BROAD STREET	WINSTON-SALEM	No	No	No	No	No	No	Yes	No
NCD024895864	STEWART-WARNER CORP/BASSICK-	2941 INDIANA AVE	WINSTON-SALEM	No	Yes	No	No	No	No	No	No
NCD053487765	STRAITFORD METAL FINISHINGS, INC.	807 S MARSHALL ST	WINSTON-SALEM	Yes	No	No	No	No	No	No	No
NONCD0000071	STROH BREWERY CO	4000 OLD MILWAUKEE LANE	WINSTON-SALEM	No	No	Yes	No	No	No	No	No
NCD986176444	STROH/CHITTY FARM	5066 OVERDALE RD	WINSTON-SALEM	Yes	No	No	No	No	No	No	No
NCD081428104	SUN CHEM CORPORATION/GPI DIV	2400 OLD LEXINGTON ROAD	WINSTON-SALEM	No	No	No	No	No	No	Yes	No
NCD000006361	SUPERIOR ELECTRO FINISHES	115 EAST CORUM ST	KERNERSVILLE	Yes	No	No	No	No	No	No	No
NONCD0002580	TANGLEWOOD PARK MAINTENANCE -	4061 CLEMMONS ROAD	CLEMMONS	No	No	No	No	No	No	Yes	No
NONCD0002238	TERMINEX PEST CONTROL	3495 LEO ST	WINSTON-SALEM	No	No	Yes	No	No	No	No	No
NCD002560159	THIELE-ENGDAHL, INCORPORATED	1100 FAIRCHILD RD	WINSTON-SALEM	No	No	No	No	No	No	Yes	No
NONCD0002592	THOMASVILLE FURNITURE-WINSTON	1201 NORTH PATTERSON AVENUE	WINSTON-SALEM	No	No	Yes	No	No	No	No	No
NONCD0002625	TRIAD WAREHOUSE AND COLD STORAGE	829 GRAVES STREET	KERNERSVILLE	No	No	No	No	No	No	Yes	No
NONCD0002628	TRIANGLE MACHINE & ELECTRONICS	705 N.MAIN STREET	KERNERSVILLE	No	No	Yes	No	No	No	No	No
NONCD0002972	TRIUMPH ACTUATION SYSTEMS	4520 HAMPTON RD	CLEMMONS	No	No	Yes	No	No	No	No	No
NONCD0002829	TWIN CITY INDUSTRIAL CENTER	800 CHATHAM RD	WINSTON-SALEM	No	No	Yes	No	No	No	No	No
NCD000813501	UNITED FURNITURE INDUSTRIES	401 W HANES MILL BLVD	WINSTON-SALEM	No	No	Yes	No	No	No	No	No
NCD053485991	VARCO-PRUDEN BUILDINGS	1140 PERRY RD	KERNERSVILLE	No	Yes	No	No	No	No	No	No
NONCD0001294	WACHOVIA CENTER TOWER	100 NORTH MAIN	WINSTON-SALEM	No	No	Yes	No	No	No	No	No
NONCD0002980	WARREN CLEANERS	127 CHURCH LANE	KERNERSVILLE	No	No	Yes	No	No	No	No	No
NONCD0003089	WEST 7TH ST GROUNDWATER PCE	310 WEST 7TH STREET	WINSTON-SALEM	No	No	No	No	No	No	No	No
NCD000772376	WESTINGHOUSE ELECTRIC/WINSTON-	3050 WESTINGHOUSE RD	WINSTON-SALEM	No	No	No	No	No	No	Yes	No
NONCD0002738	WILSON PEST CONTROL	401 WEST END BOULEVARD	WINSTON-SALEM	No	No	Yes	No	No	No	No	No
NONCD0002746	WINSTON-SALEM BUSINESS, INC.	3190 CENTRE PARK BLVD.	WINSTON-SALEM	No	No	No	No	No	No	Yes	No
NCD986188845	WINSTON-SALEM COAL GAS PLANT	BETWEEN EAST 3RD & 4TH	WINSTON-SALEM	No	Yes	No	No	No	No	No	No
NCD986188852	WINSTON-SALEM COAL GAS PLANT	HIGH STREET & BRANCH AVE	WINSTON-SALEM	No	Yes	No	No	No	No	No	No

Number of Sites: 114

Site ID #	Site Name	Street Address	City	SPL	Voluntary Action Under Agreement	Evaluation Pending	Pollutant Only Site - Open	Pollutant Only Site-NFA	Pollutant Only Site-NFA Restricted	NFA	NFA-Restricted
FRANKLIN											
NONCD0001368	BOSTON GEAR	506 SOUTH BICKETT BOULEVARD	LOUISBURG	No	No	Yes	No	No	No	No	No
NONCD0001448	CAROLINA TELEPHONE-TARBORO (SEE	113 E. FRANKLIN ST.	LOUISBURG	No	No	Yes	No	No	No	No	No
NONCD0001141	DIAZIAT COMPANY	US 1	YOUNGSVILLE	No	No	Yes	No	No	No	No	No
NONCD0002952	ET'S QUICK STOP	5703 NC HWY 96 WEST	YOUNGSVILLE	No	No	Yes	No	No	No	No	No
NONCD0002718	HWY 98 DIELDRLIN CONTAMINATION	462 HIGHWAY 98 (PO BOX 24)	BUNN	No	No	Yes	No	No	No	No	No
NONCD0002505	SOUTHERN STATES FR CO	324 S. BICKETT	LOUISBURG	No	No	Yes	No	No	No	No	No
NONCD0003045	STERLING COTTON MILL	106 E GREEN ST	FRANKLINTON	No	No	Yes	No	No	No	No	No
NONCD0002721	WILDER FARM, GAIL	ROUTE 2, BOX 175	FRANKLINTON	No	No	Yes	No	No	No	No	No
Number of Sites: 8											
GASTON											
NONCD0002276	AFFORDABLE AUTO REPAIR	500 W FRANKLIN BLVD	GASTONIA	No	No	Yes	No	No	No	No	No
NONCD0002930	ALABAMA AVE PCE	ALABAMA AVE & 11TH ST	BESSEMER CITY	No	No	Yes	No	No	No	No	No
NONCD0001243	ALEXIS SOLVENTS	ALEXIS HIGH SHOALS ROAD	ALEXIS	No	No	Yes	No	No	No	No	No
NCD000615872	AMP INCORPORATED	1260 SHANNON-BRADLEY RD	GASTONIA	Yes	No	No	No	No	No	No	No
NCD986175636	ASHE PATTERNS SHOP (FORMER)	4411 BEATY ROAD	GASTONIA	Yes	No	Yes	No	No	No	No	No
NONCD0001327	BEAM CONSTRUCTION CO	BESS ROAD FACILITY	BESSEMER CITY	No	No	Yes	No	No	No	No	No
NCD980559637	BEAUNT CORP. DYING & FINISHING	LINEBERGER STREET	LOWELL	Yes	No	No	No	No	No	No	No
NONCD0001335	BELMONT DYERS	18 LINSTONE DRIVE	BELMONT	No	Yes	No	No	No	No	No	No
NONCD0001336	BELTEX CORPORATION	345 MCADENVILLE ROAD	BELMONT	No	No	Yes	No	No	No	No	No
NCD991279126	BESSEMER CITY OAKS CREEK WWTP	SOUTH 11TH STREET EXT.	BESSEMER CITY	No	No	No	No	No	No	Yes	No
NONCD0001344	BESSEMER CITY ROAD PCE SITE	BESSEMER CITY RD	BESSEMER CITY	No	No	Yes	No	No	No	No	No
NONCD0001353	BLANTON WELL PCE SITE	1038 OLD CHURCH ROAD	GASTONIA	No	No	Yes	No	No	No	No	No
NCD067435925	BURLINGTON INDUSTRIES, INC.	EAGLE ROAD	CRAMERTON	No	No	No	No	No	No	Yes	No
NONCD0001457	CARSONS DRY CLEANERS (FORMER)	400 CHESTER AVE JCT WITH RANKI	GASTONIA	No	No	Yes	No	No	No	No	No
NONCD0001546	CEDAR GROVE DRIVE SITE	609 CEDAR GROVE DR	GASTONIA	No	No	Yes	No	No	No	No	No
NCN000409889	CERTIFIED PLATING	2738 E OZARK PLATING	GASTONIA	No	No	Yes	No	No	No	No	No
NONCD0001472	CHAMPION PROPERTIES	1661 FEDERAL AVE	GASTONIA	No	No	Yes	No	No	No	No	No
NONCD0001482	CHARLOTTE PAINT COMPANY	1604 LANE ROAD	MT. HOLLY	No	No	Yes	No	No	No	No	No
NONCD0001495	CHOICE, USA	809 E. FRANKLIN BLVD	GASTONIA	No	No	Yes	No	No	No	No	No
NONCD0001502	CIRCLE K 8379 - SOLVENTS	101 MOUNT HOLLY ROAD	BELMONT	No	No	Yes	No	No	No	No	No
NONCD0001506	CITY OF GASTONIA 2ND AVE. PARKING	2ND AVENUE	GASTONIA	No	No	Yes	No	No	No	No	No
NONCD0001824	COMPONENT REMANUFACTURING	1224 ISLEY DR	GASTONIA	No	No	Yes	No	No	No	No	No
NONCD0001553	COUNTY LINE ROAD SOLVENTS	2383 COUNTY LINE ROAD	KINGS MOUNTAIN	No	No	Yes	No	No	No	No	No
NCD006556963	CR INDUSTRIES	4328 S YORK HWY	GASTONIA	No	No	Yes	No	No	No	No	No
NCD044444735	CROMPTON & KNOWLES CORP.	SPENCER MT RD	LOWELL	Yes	No	No	No	No	No	No	No
NC5000000478	CROWDERS MOUNTAIN STATE PARK	CROWDERS MOUNTAIN STATE PARK	GASTONIA	Yes	No	No	No	No	No	No	No
NONCD0001584	DALE NORMAN TIRE COMPANY #2	3701 DALLAS-HIGH SHOALS RD	DALLAS	No	No	Yes	No	No	No	No	No
NONCD0001585	DALLAS MACHINE COMPANY	610 E. AIRLINE AVE	GASTONIA	No	No	No	No	No	No	Yes	No
NONCD0001587	DANALEX FACILITY	501 E. ALABAMA AVE	BESSEMER CITY	No	No	Yes	No	No	No	No	No
NONCD0001467	DELTA MILLS-FORMER RAGAN LDFL	OATES RD. NEAR HWY 274	GASTONIA	No	No	Yes	No	No	No	No	No
NCD06252336	DENNINGSON MANUFACTURING COMPANY	1640 HARGROVE AVE	GASTONIA	No	No	No	No	No	No	Yes	No
NONCD0002847	DISTRICT 12 HEADQUARTERS-NCFS	NC 273	MOUNT HOLLY	No	No	No	No	No	No	Yes	No
NONCD0001621	DIXIE YARNS PIEDMONT	1500 RIVER DR	BELMONT	No	Yes	No	No	No	No	No	No
NONCD0002824	DUKE ENERGY-ALLEN STEAM	253 PLANT ALLEN RD	BELMONT	No	No	Yes	No	No	No	No	No
NONCD0001652	EAGLE PLANT (R.L. STOWE, JPS)	EAGLE MILL RD	CRAMERTON	No	No	Yes	No	No	No	No	No
NCN000404461	EIGHTH AVENUE EXT SOLVENTS	EIGHTH AVE EXT	CRAMERTON	No	No	Yes	No	No	No	No	No
NCD003150562	FIRSTSTONE TEXTILES COMPANY	1101 W SECOND AVE	GASTONIA	No	No	No	No	No	No	Yes	No
NCD986172617	FORBES ROAD WELLS/RAUCH IND	2408 FORBES ROAD	GASTONIA	Yes	No	No	No	No	No	No	No

Site ID #	Site Name	Street Address	City	SPL	Voluntary Action Under Agreement	Evaluation Pending	Pollutant Only Site - Open	Pollutant Only Site-NFA	Pollutant Only Site-NFA Restricted	NFA	NFA-Restricted
NONCD0001045	FREIGHTLINER	1800 N MAIN ST	MT HOLLY	No	No	No	No	No	No	Yes	No
NONCD0001751	GASTON COUNTY DEVELOPMENT	COURT DR.	GASTONIA	No	No	Yes	No	No	No	No	No
NCD981929300	GASTON COUNTY DRUM	ROBERTS DRIVE	GASTONIA	No	No	No	No	No	No	Yes	No
NCD991277922	GASTON COUNTY DYING MACHINE	200 S MAIN ST	STANLEY	Yes	No	No	No	No	No	No	No
NCD003149291	GASTON COUNTY DYING MACHINE	HWY 27 EAST	MOUNT HOLLY	Yes	No	No	No	No	No	No	No
NONCD0001752	GASTON COUNTY PUBLIC WORKS -	MARIETTA STREET AND LONG AVENU	GASTONIA	No	No	Yes	No	No	No	No	No
NONCD0001753	GASTON SHELL	279 W. FRANKLIN BLVD	GASTONIA	No	No	Yes	No	No	No	No	No
NCD986188829	GASTONIA COAL GAS PLANT	859-A MARIETTA RD	GASTONIA	No	Yes	No	No	No	No	No	No
NONCD0001767	GEORGE MATTHEWS PCE SITE	2101 DALLAS-STANLEY HIGHWAY	STANLEY	No	No	Yes	No	No	No	No	No
NONCD0002841	GOBLE WELL	444 MCGUIRE ST	GASTONIA	No	No	Yes	No	No	No	No	No
NONCD0001813	HALL WELL	908 PIERCE ROAD	MT. HOLLY	No	No	Yes	No	No	No	No	No
NCD986166692	HARWELL ROAD SEPTIC PIT	BEATY AND JOHN D ROADS	GASTONIA	Yes	No	No	No	No	No	No	No
NONCD0001830	HAWTHORNE ROAD PCE SITE	HAWTHORN AND MILL STREET	BELMONT	No	No	Yes	No	No	No	No	No
NONCD0001012	HAYS, A DIVISION OF ROMAC	HWY 7	RANLO	No	No	No	No	No	No	Yes	No
NONCD0001859	HODGSTON TEXTILE CHEMICALS	235 TUCKASEEGEE ROAD	MT. HOLLY	No	No	Yes	No	No	No	No	No
NCD054283189	HOOVER MACHINE SHOP	RATCHFORD ROAD	GASTONIA	No	Yes	No	No	No	No	No	No
NONCD0001880	HUNSUCKER WELL	111 FIELDCREST DRIVE	STANLEY	No	No	Yes	No	No	No	No	No
NONCD0001924	JENKINS METAL CORPORATION	936 / 1001 NORTH MARIETTA STRE	GASTONIA	No	No	Yes	No	No	No	No	No
NONCD0001950	KEN DUNCAN HEATING & COOLING #2	5002 HICKORY GROVE RD	MT. HOLLY	No	No	Yes	No	No	No	No	No
NONCD0001953	KEYSTONE POWDERED METAL	100 COMMERCE DRIVE	CHERRYVILLE	No	Yes	No	No	No	No	No	No
NONCD0001964	KLUTTZ FOUNDRY, FORMER	711 EAST FRANKLIN BLVD	GASTONIA	No	No	Yes	No	No	No	No	No
NCD986175628	LEES MOTOR WORKS	4415 BEATY ROAD	GASTONIA	Yes	No	Yes	No	No	No	No	No
NONCD0002959	MARVE ST TCE CONTAMINATION	908 MARVE ST	GASTONIA	No	No	Yes	No	No	No	No	No
NONCD0002048	MAULDIN WELL	310 MITCHELL ST	BELMONT	No	No	Yes	No	No	No	No	No
NCD986223170	MCBESS INDUSTRIES	OLD HWY 321	HIGH SHOALS	Yes	No	No	No	No	No	No	No
NCD085083004	MOORE CO., INC/EASCO HAND TOOLS	ISLEY RD	GASTONIA	No	No	No	No	No	No	Yes	No
NCD986187110	MORNINGSIDE DRIVE DUMP	MORNINGSIDE DRIVE	MT. HOLLY	No	No	No	No	No	No	Yes	No
NONCD0003047	MOUNT HOLLY STEAM STATION (FRMR)	599 AMERICAN ST	MOUNT HOLLY	No	No	Yes	No	No	No	No	No
NONCD0002105	MTE HYDRAULICS	108 CHICKASAW ROAD @ JCT W/ PE	GASTONIA	No	No	Yes	No	No	No	No	No
NCD986171379	NEW HAVEN DRIVE TCE	NEW HAVEN DRIVE	GASTONIA	Yes	No	No	No	No	No	No	No
NONCD0002253	PAINTER WELL	108 BARNES STREET	BELMONT	No	No	Yes	No	No	No	No	No
NONCD0002264	PARK STREET SOLVENT SITE	INTERSECTION OF NC 273 AND WIL	BELMONT	No	No	Yes	No	No	No	No	No
NONCD0000099	PARTONS MOTOR COMPANY	2800 SOUTH YORK ROAD	GASTONIA	Yes	No	No	No	No	No	No	No
NCN000409881	PAYNE RD SOLVENTS	105 PAYNE RD	BESSEMER CITY	Yes	No	No	No	No	No	No	No
NONCD0002298	PHARR YARNS - STERLING	217 STERLING ST	BELMONT	No	No	Yes	No	No	No	No	No
NONCD0002299	PHARR YARNS SLUDGE LANDFILL	NEAR INTERSECTION HWY 7 & SR22	MCADENVILLE	No	No	Yes	No	No	No	No	No
NONCD0002341	PUBLIC SERVICE CO. - MARIETTA -	900 NORTH MARIETTA STREET	GASTONIA	No	No	Yes	No	No	No	No	No
NONCD0002351	QUALITY METALS INC.	1111 OATES ROAD	GASTONIA	No	No	Yes	No	No	No	No	No
NONCD0002902	R.L. STOWE MILLS (FRMR. CHRONICLE	96 E CATAWA ST	BELMONT	No	No	Yes	No	No	No	No	No
NONCD0002359	RACHEL STREET PCE SITE	102 RACHEL ST	MT. HOLLY	No	No	Yes	No	No	No	No	No
NONCD0002849	RANLO DUMP	RANLO AVE	RANLO	No	No	No	No	No	No	Yes	No
NONCD0002383	REECE MOSS RESIDENCE	1630 ARMSTRONG FORD RD	BELMONT	No	No	Yes	No	No	No	No	No
NCD986182582	RHONE-POULENC (RHODIA)	207 TELEGRAPH ROAD	GASTONIA	No	Yes	No	No	No	No	No	No
NCD986191807	ROSS ROAD TIRE FIRE	ROSS ROAD	CHERRYVILLE	No	No	No	No	No	No	Yes	No
NONCD0002443	SANDS & COMPANY - SOLVENTS	3112 NORTHWEST BOULEVARD	GASTONIA	No	No	Yes	No	No	No	No	No
NONCD0002927	SELLERS SERVICE STATION	7202 DALLAS CHERRYVILLE HWY	CHERRYVILLE	No	No	Yes	No	No	No	No	No
NONCD0002459	SERVCO GASTONIA - SOLVENTS	1612 WEST FRANKLIN BOULEVARD	GASTONIA	No	No	Yes	No	No	No	No	No
NONCD0003004	SOUTH GASTON RESIDENTIAL WELL	4804 HEMPHILL RD	GASTONIA	No	No	Yes	No	No	No	No	No
NONCD0003032	SOUTH TRENTON STREET SOLVENTS	SOUTH TRENTON STREET	GASTONIA	No	No	Yes	No	No	No	No	No
NONCD0002493	SOUTHAMPTON RAQUET CLUB	2813 KENDRICK ROAD	GASTONIA	No	No	Yes	No	No	No	No	No
NCD986176480	SOUTHEASTERN ELECTRO POLISHING	936 N MARRIETTA ST	GASTONIA	No	No	Yes	No	No	No	No	No
NONCD0002899	STATELINE SCRAP METAL	5401 SOUTH YORK HWY	GASTONIA	No	No	Yes	No	No	No	No	No

Site ID #	Site Name	Street Address	City	SPL	Voluntary Action Under Agreement	Evaluation Pending	Pollutant Only Site - Open	Pollutant Only Site-NFA	Pollutant Only Site-NFA Restricted	NFA	NFA-Restricted
NONCD0002539	STEEL SPECIALITY	5907 WILKINSON BLVD	BELMONT	No	No	No	No	No	No	Yes	No
NONCD0002579	TALON ZIPPER FACILITY (FORMER)	500 HOVIS ROAD	STANLEY	No	No	Yes	No	No	No	No	No
NONCD0001025	TOOMEY PROPERTY	1020 HICKORY GROVE ROAD	SPRINGWOOD	Yes	No	No	No	No	No	No	No
NONCD0002787	TRAVIS KNITS, INC (AKA MOHICAN UNION ROAD	1515 WEST ACADEMY ST	CHERRYVILLE	No	Yes	No	No	No	No	No	No
NONCD0002647	UNION ROAD	122 FAIRSTONE ROAD	GASTONIA	No	No	Yes	No	No	No	No	No
NCD003164464	UNIROYAL INC/UNIROYAL CHEMICAL	214 W RUBY AVE	GASTONIA	Yes	No	No	No	No	No	No	No
NONCD0002877	VIRGINIA AVE PCE CONTAMINATION	8TH ST & VIRGINIA AVE	BESSEMER CITY	No	No	Yes	No	No	No	No	No
NCD070626197	WARNER & SWASEY TEX MCH. CO.	HWY 274	BESSEMER CITY	No	No	No	No	No	No	Yes	No
NONCD0002700	WATSON TRANSPORT WELL	4127 KINGS MOUNTAIN HIGHWAY	BESSEMER CITY	No	No	Yes	No	No	No	No	No
NONCD0001705	WEST DAVIDSON AVE	EDISON DR AND W DAVIDSON AVE	GASTONIA	No	No	Yes	No	No	No	No	No
NONCD0002717	WHITINSVILLE SPINNING RING	148 BOXWOOD LANE	GASTONIA	No	No	Yes	No	No	No	No	No
NONCD0002925	WIX FILTRATION CORP-DIXON PLANT	1525 S MARIETTA ST	GASTONIA	No	No	No	No	No	No	Yes	No
NONCD0002932	WIX FILTRATION CORP-OZARK PLANT	1301 OZARK AVE	GASTONIA	No	No	Yes	No	No	No	No	No
NCD986170678	WOOD ROAD DRUM BURIAL	CIRCLE WOOD RD/SR 2641	GASTONIA	Yes	No	No	No	No	No	No	No
NONCD0002983	WOODLAWN ST-180 BLOCK SOLVENTS	180 BLOCK WOODLAWN ST	BELMONT	No	No	Yes	No	No	No	No	No
NCD986166288	WOODYS TIRE FIRE	HIGHWAY 321	GASTONIA	Yes	No	No	No	No	No	No	No
Number of Sites:	106										
GATES											
NCD981015860	CAROLINA ALUMINUM STATE RD 1128	SR 1128	EURE	No	No	No	No	No	No	Yes	No
Number of Sites:	1										
GRAHAM											
NCD024770125	BURLINGTON FURNITURE	ATOAH STREET	ROBBINSVILLE	Yes	No	No	No	No	No	No	No
Number of Sites:	1										
GRANVILLE											
NCD072003635	ATHOL MANUFACTURING COMPANY	C & 22ND ST	BUTNER	Yes	No	No	No	No	No	No	No
NCD986180883	CCFC PESTICIDE DISPOSAL	607 HILLSBOROUGH STREET	OXFORD	Yes	No	No	No	No	No	No	No
NC0001206572	HORSESHOE CREEK ROAD	HORSESHOE CREEK ROAD	CREEDMOOR	No	No	No	No	No	No	Yes	No
NCD991278870	MEAD CONTAINERS/WEYERHAEUSER	HWY 56	BUTNER	No	No	No	No	No	No	Yes	No
NONCD0002154	NCDOT 58	SR 1100 AND 1175	BUTNER	No	No	No	No	No	No	Yes	No
NONCD0002301	PIEDMONT CIRCUITS	TELECOMM DR.	CREEDMOOR	Yes	No	No	No	No	No	No	No
NONCD0000025	RANGE ROAD BURN SITE	RANGE ROAD	BUTNER	Yes	No	No	No	No	No	No	No
NCD091576033	ZAPATA INDS INC/NEWTON	111 EAST A ST	BUTNER	No	No	No	No	No	No	Yes	No
Number of Sites:	8										
GREENE											
NONCD0001599	A.E. VANDIFORD STORE	NC 903 & ORMANDSVILLE RD	ORMANDSVILLE	No	No	Yes	No	No	No	No	No
NONCD0001296	H&G PROPERTY #1	202 E RAILROAD ST	WALTONSBURG	No	No	Yes	No	No	No	No	No
NONCD0002267	PARKER HANNIFIN CORPORATION	310 KINGOLD BOULEVARD	SNOW HILL	No	No	No	No	No	No	No	Yes
NCD981466931	WGM SAFETY	HIGHWAY 258	SNOW HILL	No	No	No	No	No	No	Yes	No
Number of Sites:	4										
GUILFORD											
NONCD0002817	AGATHA DRIVE	AGATHA DRIVE	STOKESDALE	No	No	Yes	No	No	No	No	No
NCD071567374	AGRICO #2-BILL MARTIN LIVESTOCK	408 PATTON AVENUE	GREENSBORO	No	No	No	No	No	No	Yes	No
NCD024583288	AIR PRODUCTS AND CHEMICALS, INC.	115 SOUTHERN OXYGEN RD	GREENSBORO	No	No	No	No	No	No	Yes	No
NCD006390561	AKZO NOBLE COATINGS, INC.	1431 PROGRESS ST	HIGH POINT	Yes	No	No	No	No	No	No	No

<i>Site ID #</i>	<i>Site Name</i>	<i>Street Address</i>	<i>City</i>	<i>SPL</i>	<i>Voluntary Action Under Agreement</i>	<i>Evaluation Pending</i>	<i>Pollutant Only Site - Open</i>	<i>Pollutant Only Site-NFA</i>	<i>Pollutant Only Site-NFA Restricted</i>	<i>NFA</i>	<i>NFA-Restricted</i>
NONCD0001910	ALLEN BRADLEY CO	5925 SUMMIT AVE	GREENSBORO	No	No	Yes	No	No	No	No	No
NONCD0001252	AMERICAN COATINGS	506 A RADAR ROAD	GREENSBORO	No	No	Yes	No	No	No	No	No
NCD096160262	AMERICAN PETROFINA MKTG	7115 WEST MARKET ST	GREENSBORO	No	No	No	No	No	No	Yes	No
NCD061793253	AMF/HATTERAS YACHTS	2100 KIVETT DR	HIGH POINT	No	No	No	No	No	No	Yes	No
NCD0603467974	AMP INCORPORATED	1126 CHURCH ST	GREENSBORO	No	No	Yes	No	No	No	No	No
NONCD0001265	AMP, INC. BUILDING 11	1124 N.CHURCH ST.	GREENSBORO	No	No	Yes	No	No	No	No	No
NONCD0002025	ANDREA DRIVE CONTAMINATION	101 ANDREA DR	JAMESTOWN	No	No	Yes	No	No	No	No	No
NONCD0002989	ANTIQUE WAREHOUSE	1302 AND 1308 W GATE CITY BLVD	GREENSBORO	No	No	Yes	No	No	No	No	No
NONCD0001277	APAC-CAROLINA, INC.	DULUTH LOOP ROAD	GREENSBORO	No	No	Yes	No	No	No	No	No
NONCD0001283	ARATEX SERVICES	509 TEAGUE ST.	GREENSBORO	No	No	Yes	No	No	No	No	No
NONCD0003058	ARLINGTON STREET CONTAMINATION	1109 ARLINGTON ST	GREENSBORO	No	No	Yes	No	No	No	No	No
NCD000828814	ASHLAND PETROLEUM COMPANY	6311 BURNT POPLAR ROAD	GREENSBORO	No	No	No	No	No	No	Yes	No
NONCD0001293	ASSOCIATED MECHANICAL	307 SWING ROAD	GREENSBORO	No	No	Yes	No	No	No	No	No
NCD060291648	AVERY DENNISON	2305 SOOBAR ST	GREENSBORO	No	No	No	No	No	No	Yes	No
NONCD0002863	BABY DIAPER SERVICE	1819 SPRING GARDEN ST	GREENSBORO	Yes	No	No	No	No	No	No	No
NONCD0001318	BARBER PARK	1500 DANS RD.	GREENSBORO	No	No	No	No	No	No	No	Yes
NONCD0001351	BILLER PROPERTY	S. EUGENE ST.	GREENSBORO	No	No	Yes	No	No	No	No	No
NONCD0003072	BIRCH RIDGE RD SOLVENTS	5519 BIRCH RIDGE RD	GREENSBORO	No	No	Yes	No	No	No	No	No
NONCD0002827	BOMAC LUBRICANTS "B"	4801 RICHARDSON VILLAGE WAY	MCLEANSVILLE	No	No	Yes	No	No	No	No	No
NONCD0001375	BRAYTON INTERNATIONAL - C	250 E. SWATHMORE AVENUE	HIGH POINT	No	No	No	No	No	No	Yes	No
NONCD0001376	BRAYTON INTERNATIONAL	265 SWATHMORE AVENUE	HIGH POINT	No	No	No	No	No	No	Yes	No
NONCD0001377	BREKENWOOD SUBDIVISION	2105 E. BREKENWOOD COURT	PLEASANT GARDEN	No	No	Yes	No	No	No	No	No
NONCD0001383	BRINMONT CHEMICALS, INC.	3921 SPRING GARDEN ST	GREENSBORO	No	No	Yes	No	No	No	No	No
NCD096158696	BURLINGTON INDUSTRIES, INC.	6008 HIGH POINT RD	GREENSBORO	Yes	No	No	No	No	No	No	No
NONCD0002339	CARDINAL CHEMICAL	4715 GRAFTON RD	GREENSBORO	No	No	Yes	No	No	No	No	No
NONCD0000078	CAROLINA METAL AND ALLOYS	1016 E. SPRINGFIELD AVENUE	HIGH POINT	Yes	No	No	No	No	No	No	No
NCD980729412	CAROLINA TANK CLEANING COMPANY	1025 NC HWY 68	GREENSBORO	Yes	No	No	No	No	No	No	No
NONCD0002666	CARQUEST RETAIL FACILITY	5307 W MARKET ST	GREENSBORO	No	No	Yes	No	No	No	No	No
NONCD0000090	CENTRAL TRANSPORT COMPANY		HIGH POINT	No	No	No	No	No	No	Yes	No
NONCD0000044	CHEMICAL AND SOLVENTS, INC.	2804 PATTERSON STREET	GREENSBORO	Yes	No	No	No	No	No	No	No
NCD043711977	CHEMICAL LEAMAN TANK LINES, INC.	6600 WEST MARKET STREET	GREENSBORO	Yes	No	No	No	No	No	No	No
NONCD0001489	CHEMONIC	1316 OAKLAND AVENUE	GREENSBORO	No	No	Yes	No	No	No	No	No
NCD061801361	CIBA-GEIGY CORPORATION	410 SWING RD	GREENSBORO	No	Yes	No	No	No	No	No	No
NONCD0001522	COBLE PROPERTY	2611 HUSBANDS ST	GREENSBORO	No	No	Yes	No	No	No	No	No
NONCD0001529	COLORWORKS	3010 EXECUTIVE DR.	GREENSBORO	No	No	Yes	No	No	No	No	No
NONCD0001535	COMMUNITY PLUMBING & HEATING	305 SWING ROAD	GREENSBORO	No	No	Yes	No	No	No	No	No
NCD980559157	CONE MILLS CORP/PRINT WORKS PL	1800 FAIRVIEW STREET	GREENSBORO	No	No	No	No	No	No	Yes	No
NCD000776914	CONE MILLS CORP/WHT OAK PLANT	2420 FAIRVIEW STREET	GREENSBORO	No	No	No	No	No	No	Yes	No
NCD991278169	CONVERTERS INK COMPANY	SUITE 305 FRIENDSHIP CTR	GREENSBORO	No	No	No	No	No	No	Yes	No
NONCD0001551	COTTON MILL SQUARE - SOLVENTS	801 MERRIT DRIVE	GREENSBORO	No	Yes	No	No	No	No	No	No
NONCD0002990	CROWN ACURA	3908 W WENDOVER AVE	GREENSBORO	No	No	Yes	No	No	No	No	No
NONCD0002216	CROWN AUTO DEALERSHIP	3607 W WENDOVER AVE	GREENSBORO	No	No	Yes	No	No	No	No	No
NONCD0001568	CROWN DODGE - NONUST	3710 W. WENDOVER AVE.	GREENSBORO	No	No	No	No	No	No	Yes	No
NONCD0001569	CROWN HONDA & CAMICO	3633 W. WENDOVER AVE.	GREENSBORO	No	Yes	No	No	No	No	No	No
NONCD0001262	CROWN PONTIAC-SOLVENT	3904 W WENDOVER AVE	GREENSBORO	No	No	Yes	No	No	No	No	No
NONCD0001576	CULP TICKING	7209 HWY 158	STOKESDALE	No	No	Yes	No	No	No	No	No
NCD057037780	CUSTOM FINISHERS, INC.	2213 SHORE ST	HIGH POINT	No	No	No	No	No	No	Yes	No
NCD982117590	CUSTOM PROCESSING AND	1110 SURRETT DRIVE	HIGH POINT	Yes	No	No	No	No	No	No	No
NONCD0001600	DEPOT	234 E. WASHINGTON STREET	GREENSBORO	No	No	Yes	No	No	No	No	No
NCD003214319	DESOTO, INCORPORATED	1025 HOWARD ST	GREENSBORO	No	No	No	No	No	No	Yes	No
NONCD0001060	DIXIE MACHINE & TOOL CO	2204 PATTERSON ST	GREENSBORO	Yes	No	No	No	No	No	No	No
NONCD0001616	DIXIE SALES AUTO REPAIR - B	327 BATTLEGROUND AVENUE	GREENSBORO	No	No	Yes	No	No	No	No	No

Site ID #	Site Name	Street Address	City	SPL	Voluntary Action Under Agreement	Evaluation Pending	Pollutant Only Site - Open	Pollutant Only Site-NFA	Pollutant Only Site-NFA Restricted	NFA	NFA-Restricted
NONCD0001635	DRAPER CORPORATION - NONUST	5644 HORNADAY ROAD	GREENSBORO	No	No	Yes	No	No	No	No	No
NCD981861743	DUKE POWER/GREENSBORO GAS	320 EAST FRIENDLY AVENUE	GREENSBORO	No	Yes	No	No	No	No	No	No
NCD003230836	DUKE REFINING CORPORATION	2020 JARRELL STREET	HIGH POINT	Yes	No	No	No	No	No	No	No
NONCD0000063	DUTCH CLEANERS	SOUTH MAIN STREET	HIGH POINT	No	No	No	No	No	No	Yes	No
NONCD0001649	DWIGGINS PROPERTY, CHRISTOPHER	125 W. LEE STREET	GREENSBORO	No	No	Yes	No	No	No	No	No
NONCD0001670	EDMUNDS MANUFACTURING	1016 BATTLEGROUND AVE.	GREENSBORO	No	No	Yes	No	No	No	No	No
NONCD0002903	ENGINEERED CONTROLS	1239 ROCK CREEK DAIRY RD	WHITSETT	No	Yes	No	No	No	No	No	No
NCD003230083	FANCOURT, W F CO.	408 BANNER AVE	GREENSBORO	No	No	No	No	No	No	Yes	No
NONCD0002854	FIBER DYNAMICS	200 SOUTH WEST POINT AVE	HIGH POINT	No	Yes	No	No	No	No	No	No
NONCD0001745	GAINES CORPORATION	4001 BATTLEGROUND AVE.	GREENSBORO	No	No	Yes	No	No	No	No	No
NONCD0000024	GAITHER TRANSOU PROPERTY	1202 GUILFORD COLLEGE RD	GREENSBORO	Yes	No	No	No	No	No	No	No
NONCD0003003	GATE CITY MOTOR COMPANY	300 N CHURCH ST	GREENSBORO	No	No	Yes	No	No	No	No	No
NONCD0001770	GIBSONVILLE, CITY OF	GIBSONVILLE	GIBSONVILLE	No	No	Yes	No	No	No	No	No
NONCD0001796	GREENSBORO AUTO AUCTION, INC	3802 W WENDOVER AVE	GREENSBORO	No	No	Yes	No	No	No	No	No
NONCD0001089	GREENSBORO COAL GAS PLANT #1	CHURCH STREET	GREENSBORO	No	Yes	No	No	No	No	No	No
NONCD0001798	GREENSBORO, CITY OF - CITY GARAGE	401 PATTON AVE.	GREENSBORO	No	No	Yes	No	No	No	No	No
NCD053491221	GUARDSMANS CHEMICALS, INC.	2147 BREVARD ST	HIGH POINT	No	No	No	No	No	No	Yes	No
NONCD0001807	GUILFORD MILLS - FISHMAN SOLVENTS	4925 WEST MARKET STREET	GREENSBORO	No	No	Yes	No	No	No	No	No
NONCD0001754	GUILFORD PLATING	3318 N CHURCH ST	GREENSBORO	No	No	Yes	No	No	No	No	No
NCD980798870	GUILFORD SPILL	GROOMETOWN ROAD	GREENSBORO	No	No	No	No	No	No	Yes	No
NCD05550560	GULF ADHESIVES & RESINS/PERKINS	1717 WARD STREET	HIGH POINT	Yes	No	No	No	No	No	No	No
NCD067437400	GULF OIL CORPORATION	5955 ROCK CREEK DAIRY RD	MCLEANSVILLE	Yes	No	No	No	No	No	No	No
NONCD0002826	HAMILTON STREET PROPERTY-B	330 N HAMILTON ST	HIGH POINT	No	No	Yes	No	No	No	No	No
NONCD0001819	HAMS RESTAURANT - BRASSFIELD	3709-J BATTLEGROUND AVENUE	GREENSBORO	No	No	Yes	No	No	No	No	No
NONCD0001832	HB FULLER CO.	3005 HOLTS CHAPEL	GREENSBORO	No	No	Yes	No	No	No	No	No
NCD986188837	HIGH POINT COAL GAS PLANT	CENTENNIAL ST AND KIVETT DRIVE	HIGH POINT	No	Yes	No	No	No	No	No	No
NONCD0002809	HIGH POINT ENTERPRISE	210 CHURCH AVE	HIGH POINT	No	No	Yes	No	No	No	No	No
NCD051745685	HOLDING POND FOR WASTE/USS	500 BROOME RD	GREENSBORO	Yes	No	No	No	No	No	No	No
NONCD0001866	HOMETOWN CASH AND CARRY	3011 SPRING GARDEN	GREENSBORO	No	No	Yes	No	No	No	No	No
NCD048401087	HOOKER FURNITURE	1212 THROWER ROAD	PLEASANT GARDEN	No	Yes	No	No	No	No	No	No
NCD990715625	HOOVER UNIVERSAL, INC.	1131 BLANDWOOD CIRCLE	HIGH POINT	No	No	No	No	No	No	Yes	No
NCD980729669	HUBERT ATKINS PROPERTY #4	ROUTE 9	GREENSBORO	No	No	No	No	No	No	Yes	No
NCD101750305	INDUSTRIAL PLASTICS, INC.	CLOVER & MCCONNELL ROAD	GREENSBORO	Yes	No	No	No	No	No	No	No
NONCD0001914	JACK'S USED AUTO PARTS	4907 YANCEYVILLE ROAD	BROWNS SUMMIT	No	No	Yes	No	No	No	No	No
NONCD0002314	JOHNSON PROPERTY	114 STAGE COACH TRAIL	GREENSBORO	No	No	Yes	No	No	No	No	No
NONCD0001857	KURTZ PROPERTY, STEPHEN	7000 KIVETTE HOUSE RD	GIBSONVILLE	No	No	Yes	No	No	No	No	No
NONCD0001974	LACY ALLRED FARM SUBDIVISION	ANITA LN.	GREENSBORO	No	No	Yes	No	No	No	No	No
NONCD0002001	LEWIS PROPERTY, MAE	7182 SOCKWELL ROAD	ELON COLLEGE	No	No	Yes	No	No	No	No	No
NCD003232030	LILLY CO., INC.	1717 ENGLISH ROAD	HIGH POINT	No	No	No	No	No	No	Yes	No
NONCD0002007	LIMITORQUE FACILITY	7615 BOEING DRIVE	GREENSBORO	No	No	No	No	No	No	Yes	No
NONCD0002016	LONGVIEW GOLF COURSE	6321 BALLINGER ROAD	GREENSBORO	No	No	Yes	No	No	No	No	No
NONCD0000080	LOT #5 TANKS - 3880 IMMANUEL RD	3880 IMMANUEL ROAD	GREENSBORO	No	No	No	No	No	No	Yes	No
NONCD0002187	LWY GROOMESTOWN ECKERD	3611 GROOMETOWN RD	GREENSBORO	No	No	Yes	No	No	No	No	No
NCN000403952	MARKET STREET STORAGE	3939 W MARKET ST	GREENSBORO	No	No	Yes	No	No	No	No	No
NCD107885188	MEADOWLARK SOARING SCHOOL	6504 BURLINGTON RD HWY 70	WHITSETT	No	No	No	No	No	No	Yes	No
NONCD0000027	MEADOWVIEW ROAD	MEADOWVIEW ROAD	GREENSBORO	Yes	No	No	No	No	No	No	No
NONCD0001641	MERCEDES-BENZ OF GREENSBORO	819 NORWALK ST	GREENSBORO	No	No	Yes	No	No	No	No	No
NCD053486395	METAL PLATING & FABRICATING INC.	1539 W FAIRFIELD RD	HIGH POINT	No	No	No	No	No	No	Yes	No
NONCD0002784	MGM TRANSPORT CORP	1264 JACKSON LAKE RD	HIGH POINT	No	No	No	No	No	No	Yes	No
NCD003215621	MILLER DESK, INC.	1212 LINCOLN DR	HIGH POINT	No	No	No	No	No	No	Yes	No
NONCD0002622	MOCK JUDSON VOHRINGER MILL	2610 OAKLAND AVE	GREENSBORO	No	No	Yes	No	No	No	No	No
NONCD0002088	MODEL LINEN SERVICE - B	120 W. LEWIS STREET	GREENSBORO	No	No	Yes	No	No	No	No	No

Site ID #	Site Name	Street Address	City	SPL	Voluntary Action Under Agreement	Evaluation Pending	Pollutant Only Site - Open	Pollutant Only Site-NFA	Pollutant Only Site-NFA Restricted	NFA	NFA-Restricted
NONCD0003041	MODERN GARBAGE SERVICE	4102 W WENDOVER	GREENSBORO	No	No	Yes	No	No	No	No	No
NCD990883001	MONARCH FURNITURE CORPORATION	301 SCIENTIFIC ST	JAMESTOWN	Yes	No	No	No	No	No	No	No
NCD071572036	MORFLEX CHEMICAL CO. INC/PFIZER	2110 HIGH POINT RD	GREENSBORO	No	No	No	No	No	No	Yes	No
NONCD0002109	MYATT PROPERTY	1822 ENGLISH RD	HIGH POINT	No	No	Yes	No	No	No	No	No
NONCD0002030	MYERS BROTHERS RECYCLING	3303 SPRING GARDEN ST	GREENSBORO	No	Yes	No	No	No	No	No	No
NONCD0002114	NAI MAXWELL PROPERTY	612 INDUSTRIAL AVENUE	GREENSBORO	No	No	Yes	No	No	No	No	No
NONCD0002120	NATIONS BANK - MACKAY RD.	5013 MACKAY RD.	GREENSBORO	No	No	Yes	No	No	No	No	No
NONCD0002135	NCDOT - SITE #10 JAMESTOWN ASPHALT	5730 RIVERDALE DR.	JAMESTOWN	No	No	Yes	No	No	No	No	No
NONCD0002139	NCDOT - SITE #25 MARTIN MARIETTA	825 MARIETTA RD.	GREENSBORO	No	No	Yes	No	No	No	No	No
NONCD0002148	NCDOT - SITE #61 NORFOLK	1124 S. HOLDEN ROAD	GREENSBORO	No	No	Yes	No	No	No	No	No
NONCD0002149	NCDOT - SITE #72 LARCO/SLOAN	1330 OLD JACKSON LAKE ROAD	HIGH POINT	No	No	No	No	No	No	Yes	No
NONCD0002133	NCDOT - SITE #8 STOKESDALE ASPHALT	6826 US HWY 158	STOKESDALE	No	No	Yes	No	No	No	No	No
NONCD0002197	NEW GENERATION YARN	1248 SPRINGWOOD CHURCH RD	GIBSONVILLE	No	No	Yes	No	No	No	No	No
NCD980503064	NORTH BUFFALO POLLUTION	WHITE STREET	GREENSBORO	No	No	No	No	No	No	Yes	No
NCD991278839	NORTH STATE CHEMICALS	6211 HUNT RD	PLEASANT GARDEN	Yes	No	No	No	No	No	No	No
NONCD0002236	OLYMPIC PRODUCTS	4100 PLEASANT GARDEN	GREENSBORO	No	Yes	No	No	No	No	No	No
NONCD00022911	ONE HOUR MARTINIZING	2519 HIGH POINT RD	GREENSBORO	No	No	Yes	No	No	No	No	No
NONCD0002257	PANEL CONCEPTS	415 WESTCLIFF RD.	GREENSBORO	No	No	No	No	No	No	Yes	No
NONCD0002986	PARKS SUZUKI/PARKS HOLDINGS	2307 & 2309 N MAIN ST	HIGH POINT	No	No	Yes	No	No	No	No	No
NONCD0002999	PARRIS & N MAIN ST SOLVENTS	2300 BLOCK N MAIN STREET	HIGH POINT	Yes	No	No	No	No	No	No	No
NONCD0002880	PATCHES BODY SHOP	1903 E GREEN ST	HIGH POINT	No	No	No	No	No	No	No	No
NONCD0001937	PATRICIAN FURNITURE-RAVINE	1105-1107 W MARKET CENTER DR	HIGH POINT	No	No	No	No	No	No	No	Yes
NCD980503098	PFIZER INC/SKATE STADIUM	4500 BLOCK OF HIGH POINT	GREENSBORO	No	No	No	No	No	No	Yes	No
NONCD0002865	PIEDMONT TRIAD AIRPORT-AIR CARGO	6415 AIRPORT PKWY	GREENSBORO	No	No	Yes	No	No	No	No	No
NONCD0002313	PITTILLO PROPERTY, C.V. - B	1007CLEBURNE ST.	GREENSBORO	No	No	Yes	No	No	No	No	No
NONCD0002251	PLEASANT GARDEN RD	PLEASANT GARDEN RD & LAUREL	PLEASANT GARDEN	No	No	Yes	No	No	No	No	No
NCN000410797	PLEASANT GARDEN RD PCE @ 4710	4710 PLEASANT GARDEN RD	PLEASANT GARDEN	No	No	Yes	No	No	No	No	No
NONCD0001020	PRECISION FABRICS GROUP, INC	301 MEADOWVIEW ROAD	GREENSBORO	No	Yes	No	No	No	No	No	No
NONCD0002979	PRICE-SMITH PROPERTY	6116 HICKORY CREEK RD	HIGH POINT	No	No	Yes	No	No	No	No	No
NCD980557599	PRIVATE FARM	ROUTE 1	STOKESDALE	No	No	No	No	No	No	Yes	No
NONCD0002332	PROCTOR & GAMBLE - WEIGH SCALES	6200 BRYAN PARK ROAD	BROWNS SUMMIT	No	No	Yes	No	No	No	No	No
NONCD0002336	PROPERTY SHOP OF THE TRIAD, INC.	5443 FERGUSON ROAD	LIBERTY	No	No	Yes	No	No	No	No	No
NCD003219433	PUGH METAL FINISHING CORP	802 WEST GATE CITY BOULEVARD	GREENSBORO	No	No	No	No	No	No	Yes	No
NONCD0002355	R. W. MCCOLLUM CO., INC. - B	107 W. MEADOWVIEW RD.	GREENSBORO	No	No	Yes	No	No	No	No	No
NONCD0002479	RAILYARD PARKING LOT	120 BARNHARDT ST	GREENSBORO	No	No	Yes	No	No	No	No	No
NONCD0002391	REXAM CORPORATION - B	2619 PHOENIX DRIVE	GREENSBORO	No	Yes	No	No	No	No	No	No
NCD986180891	ROSS AVENUE PROPERTY	604 ROSS AVENUE	GREENSBORO	No	No	No	No	No	No	Yes	No
NCD991277898	ROYAL DEVELOPMENT CO., INC.	325 KETTERING DR	HIGH POINT	No	No	No	No	No	No	Yes	No
NCD003521960	ROYAL DEVELOPMENT CO., INC.	1417 COURTESY RD	HIGH POINT	No	No	No	No	No	No	Yes	No
NONCD0002440	SAM'S MART #788	3101 SUMMIT AVE.	GREENSBORO	No	No	Yes	No	No	No	No	No
NCD980600449	SED, INC. RADAR ROAD	500 RADAR ROAD	GREENSBORO	Yes	No	No	No	No	No	No	No
NCD980712038	SED, INC. SWING COURT	SWING COURT	GREENSBORO	Yes	No	No	No	No	No	No	No
NONCD0002463	SHARPE INVESTMENTS	REGIONAL RD.	GREENSBORO	No	No	Yes	No	No	No	No	No
NONCD0002457	SHERFIELD RD WELLS	SHEFIELD ROAD	COLFAX	No	No	Yes	No	No	No	No	No
NCD071561864	SHERWIN WILLIAMS COMPANY	113 STAGECOACH TRAIL	GREENSBORO	No	No	Yes	No	No	No	No	No
NONCD0002473	SIERRA PROPERTY	725 S. ELM STREET	GREENSBORO	No	No	Yes	No	No	No	No	No
NCD980503114	SMITH FARM COLFAX #3	SR 2007	COLFAX	No	No	No	No	No	No	Yes	No
NONCD0002478	SMITH RESIDENCE, LUCY	215 STAGECOACH TRAIL	GREENSBORO	No	No	Yes	No	No	No	No	No
NONCD0002491	SOUTH SEA RATTAN	200 E. SENECA RD.	GREENSBORO	No	Yes	No	No	No	No	No	No
NONCD0002492	SOUTH SEA RATTAN - FAIRFAX ROAD	1708 FAIRFAX ROAD	STOKESDALE	No	No	Yes	No	No	No	No	No
NCN000410316	SOUTHERN MEADOWS SUBDIVISION	SOUTHERN MEADOWS DRIVE	STOKESDALE	No	No	Yes	No	No	No	No	No
NONCD0002501	SOUTHERN PLASTICS ENGINEERING	4643 N.HWY 29	GREENSBORO	No	No	Yes	No	No	No	No	No

Site ID #	Site Name	Street Address	City	SPL	Voluntary Action Under Agreement	Evaluation Pending	Pollutant Only Site - Open	Pollutant Only Site-NFA	Pollutant Only Site-NFA Restricted	NFA	NFA-Restricted
NONCD0002532	STAPLES, L.P.	105 RAGSDALE RD.	JAMESTOWN	No	No	Yes	No	No	No	No	No
NONCD0002534	STARMOUNT CO-GREEN VALLEY RD	702-800 GREEN VALLEY RD	GREENSBORO	No	No	Yes	No	No	No	No	No
NONCD0002537	STATE STREET PROPERTIES	STATE ST.	GREENSBORO	No	No	No	No	No	No	Yes	No
NONCD0001365	STEVECOCKNIT FABRICS COMPANY-B	2602 S ELM ST	GREENSBORO	No	No	Yes	No	No	No	No	No
NCD003220670	STRANDBERG ENGINEERING LABS	HIGHWAY 73 WEST	GREENSBORO	No	No	No	No	No	No	Yes	No
NCD024600579	SUPERIOR PRODUCTS COMPANY	4801 BURLINGTON RD	GREENSBORO	Yes	No	No	No	No	No	No	No
NONCD0002590	THOMAS BUILT BUSES - NONUST	412-RI RIDGEWAY PLACE	HIGH POINT	No	No	Yes	No	No	No	No	No
NONCD0002828	TP SHERWOOD LLC PROPERTY	2001 SHERWOOD ST	GREENSBORO	No	No	Yes	No	No	No	No	No
NCN000407333	TRIAD USED AUTO SALES	1520 ALAMANCE CHURCH RD	GREENSBORO	Yes	No	No	No	No	No	No	No
NONCD0002641	TZ OSBORNE WASTEWATER PLANT	HUFFINE MILL RD	GREENSBORO	No	No	Yes	No	No	No	No	No
NCD003216959	UNION CAMP CORPORATION	100 RAGSDALE RD	JAMESTOWN	No	No	No	No	No	No	Yes	No
NCD991278300	UNITED DRUM T/A RELIANCE UNIV.	214 BERKLEY ST	HIGH POINT	Yes	No	No	No	No	No	No	No
NONCD0002871	UNITED METAL FINISHING	133 BLUE BELL RD	GREENSBORO	No	Yes	No	No	No	No	No	No
NCD0061795696	UNITEX CHEMICALS	520 BROOME RD	GREENSBORO	Yes	No	No	No	No	No	No	No
NCD089903983	UNIVAR USA, INC	3600 WEST WENDOVER AVE	GREENSBORO	No	No	Yes	No	No	No	No	No
NONCD0002655	UNIVERSITY SQUARE	830 WEST MARKET STREET	GREENSBORO	No	No	Yes	No	No	No	No	No
NONCD0002658	US AIRWAYS MAINTENANCE HANGAR-	815 RADAR ROAD	GREENSBORO	No	No	No	No	No	No	Yes	No
NC9210021755	USA RESERVE XVIII AIRBORNE CORPS	1120 CHURCH ST	GREENSBORO	No	No	No	No	No	No	Yes	No
NC3210022486	USA RESERVE XVIII AIRBORNE CORPS	156 PARRIS AVE	HIGH POINT	No	No	No	No	No	No	Yes	No
NCD041415019	VALSPAR CORPORATION	1647 ENGLISH RD	HIGH POINT	No	No	Yes	No	No	No	No	No
NONCD0002667	VALSPAR MIRROR COATINGS	3125 SPRING GARDEN STREET	GREENSBORO	No	No	Yes	No	No	No	No	No
NONCD0002680	W & C INVESTMENTS - C	815-825 W GATE CITY BLVD	GREENSBORO	No	No	Yes	No	No	No	No	No
NONCD0002684	WL AUTO SERVICE	129 MONTLIEU AVENUE	GREENSBORO	No	No	Yes	No	No	No	No	No
NONCD0002357	WALKER AVE CURB MARKET (FRMR)	437-441 SPRING GARDEN ST	GREENSBORO	No	No	Yes	No	No	No	No	No
NONCD0002694	WAR MEMORIAL STADIUM	510 YANCEYVILLE STREET	GREENSBORO	No	No	Yes	No	No	No	No	No
NCD045179504	WESTINGHOUSE ELEC/GREENSBORO	406 BANNER AVE	GREENSBORO	No	No	No	No	No	No	Yes	No
NONCD0002859	WILCO #301	3610 W WENDOVER AVE	GREENSBORO	No	No	Yes	No	No	No	No	No
NCD982156812	WYSONG & MILES	4820 US HWY 29 N	GREENSBORO	No	Yes	No	No	No	No	No	No
NONCD0001436	YORKSHIRE DRIVE	2100 YORKSHIRE DR	GREENSBORO	No	No	Yes	No	No	No	No	No
NONCD0001007	ZIMMERMAN AND ASSOCIATES	5512 WEST MARKET STREET	GREENSBORO	No	No	No	No	No	No	Yes	No

Number of Sites: 190

HALIFAX

NONCD0001435	CAR CORNER	1049 EAST 10TH ST.		No	No	Yes	No	No	No	No	No
NONCD0002916	COASTAL LUMBER	1772 TRUEBLOOD RD	WELDON	No	No	Yes	No	No	No	No	No
NONCD0001071	DOE-SPUN	GIBBS AVE	HOLLISTER	No	No	No	No	No	No	Yes	No
NONCD0001666	ECKERD DRUG STORE	1845 E. 10TH STREET	ROANOKE RAPIDS	No	No	Yes	No	No	No	No	No
NONCD0001682	ENDERS RESIDENCE, FRANK	SR 1615	DARLINGTON	No	No	Yes	No	No	No	No	No
NCD067187302	FULFLEX	500 AIR BOSS PKWY	SCOTLAND NECK	Yes	No	No	No	No	No	No	No
NCSFN0406953	G&B/FARMER PROPERTY	DOUG HILL FARM RD (SR 1100)	SCOTLAND NECK	No	No	No	No	No	No	Yes	No
NCD000773507	GA-PACIFIC CORP/HWDW SAW	S DENNIS ST EXTENSION	ENFIELD	No	No	No	No	No	No	No	Yes
NCD000773499	GA-PACIFIC CORP/TIMBER	SOUTH DENNIS STREET EXT.	ENFIELD	No	No	No	No	No	No	Yes	No
NCD980483275	HELENA CHEMICAL COMPANY	DENNIS STREET EXTENSION	ENFIELD	Yes	No	No	No	No	No	No	No
NCD000645705	KENNAMETAL, INC.	BECKER INDUSTRIAL PARK	ROANOKE RAPIDS	No	No	No	No	No	No	Yes	No
NCD057248759	PATCH RUBBER POND	GRACE BOULEVARD	ROANOKE RAPIDS	Yes	No	No	No	No	No	No	No
NONCD0002855	PATTERSON PROPERTY	900 JEFFERSON ST	ROANOKE RAPIDS	Yes	No	No	No	No	No	No	No
NCD980602163	PCB SPILLS	210 MILES OF NC HIGHWAY	ROANOKE RAPIDS	No	No	No	No	No	No	Yes	No
NONCD0002350	QUALITY FOREST PRODUCTS	HWY 301	ENFIELD	No	Yes	No	No	No	No	No	No
NCD062664883	REINCO CHEMICAL COMPANY	EAST 11 ST	ROANOKE RAPIDS	Yes	No	No	No	No	No	No	No
NONCD0002556	STWOOTEN		WELDON	No	No	Yes	No	No	No	No	No
NONCD0001248	UNITED SALVAGE	BUTTERCUP LANE	ROANOKE RAPIDS	Yes	No	No	No	No	No	No	No

<i>Site ID #</i>	<i>Site Name</i>	<i>Street Address</i>	<i>City</i>	<i>SPL</i>	<i>Voluntary Action Under Agreement</i>	<i>Evaluation Pending</i>	<i>Pollutant Only Site - Open</i>	<i>Pollutant Only Site-NFA</i>	<i>Pollutant Only Site-NFA Restricted</i>	<i>NFA</i>	<i>NFA-Restricted</i>
NONCD0002124	WELDON MILL (FRMR)	E 11 TH ST. & SYCAMORE ST	WELDON	Yes	No	No	No	No	No	No	No
NONCD0002706	WEST SIDE FOOD MART (FORMER)	GLENVIEW RD	ENFIELD	No	No	Yes	No	No	No	No	No
Number of Sites:	20										
HARNETT											
NONCD0002367	BETSY JOHNSON REGIONAL HOSPITAL	800 TILGHMAN DR	DUNN	No	No	Yes	No	No	No	No	No
NONCD0003097	CFI READY MIX_FRMR	306 E MCNEIL ST	LILLINGTON	No	No	Yes	No	No	No	No	No
NCD986188498	DURA-BUILT ENGINES CO	OFF HWY 55	COATS	No	No	No	No	No	No	Yes	No
NONCD0001683	ENERGY CONVERSION SYSTEMS	1 MORGANITE DRIVE	DUNN	No	Yes	No	No	No	No	No	No
NONCD0001687	ERWIN MILLS/BURLINGTON IND.	SOUTH BURLINGTON ST.	ERWIN	No	No	Yes	No	No	No	No	No
NONCD0001010	HARDEE SEPTAGE FARM		BUIES CREEK	No	No	No	No	No	No	Yes	No
NCD981027915	J STREET FLYASH DISPOSAL SITE	SR 1769	ERWIN	Yes	No	No	No	No	No	No	No
NONCD0001093	KIDDE FIRE FIGHTING	141 JUNNY RD	ANGIER	No	No	No	No	No	No	Yes	No
NCD981863814	LANCASTER PLATING	802 EDWARDS ROAD	LILLINGTON	Yes	No	No	No	No	No	No	No
NONCD0002165	NCDOT ASPHALT SITE #32/JOHNSON	P.O. BOX 415	LILLINGTON	No	No	Yes	No	No	No	No	No
NONCD0001425	PETERBILT OF DUNN "A" PARCEL	1185 SADLER RD	DUNN	No	Yes	No	No	No	No	No	No
NONCD0001419	PETERBILT OF DUNN "B" PARCEL	1365 SADLER RD	DUNN	No	No	Yes	No	No	No	No	No
NONCD0001483	POPE PROPERTY	800 S WILSON AVE	DUNN	Yes	No	No	No	No	No	No	No
NONCD0003105	SAAB BARRACUDA FACILITY	608 E MCNEIL ST	LILLINGTON	No	No	Yes	No	No	No	No	No
Number of Sites:	14										
HAYWOOD											
NC0000195701	A.C. LAWRENCE LEATHER CO	100 WEST MAIN STREET	HAZELWOOD	No	No	No	No	No	No	Yes	No
NCD986171445	BENFIELD CHEMICALS	OLD CANTON CLYDE HWY	CANTON	Yes	No	No	No	No	No	No	No
NCD986188001	CHAMPION INTERNATIONAL LANDFILL	SR 1571 & 1573	CANTON	Yes	No	No	No	No	No	No	No
NCD003148889	CHAMPION INTERNATIONAL_CANTON	NEWFOUND STREET	CANTON	Yes	No	No	No	No	No	No	No
NCD986188019	CHAMPION LANDFILL NO 2	SR 1539	CANTON	Yes	No	No	No	No	No	No	No
NCD986188027	CHAMPION LANDFILL NO 3	SR 1550140	CANTON	Yes	No	No	No	No	No	No	No
NONCD0001473	CHAMPION-PIGEON RIVER SEEP	CANTON MILL	CANTON	No	No	Yes	No	No	No	No	No
NONCD0000059	DAYCO COCHRAN LANDFILL	RT 1 HYATT CREEK ROAD	WAYNESVILLE	Yes	No	No	No	No	No	No	No
NCD003148798	DAYCO CORP	BALSAM RD	WAYNESVILLE	Yes	No	No	No	No	No	No	No
NCD982119463	DAYCO LANDFILL CRYME COVE ROAD	SR 1134	WAYNESVILLE	Yes	No	No	No	No	No	No	No
NONCD0002956	FIE TOP ROAD SALT SITE	FIE TOP RD	MAGGIE VALLEY	No	No	Yes	No	No	No	No	No
NCD081333858	HOLSTON ENERGY INC/HOLSTON FUEL	19119 GREAT SMOKEY MTN EXPWAY	WAYNESVILLE	No	No	No	No	No	No	Yes	No
NONCD0000096	MASON DRUM STORAGE	42 FIBERVILLE STREET	CANTON	Yes	No	No	No	No	No	No	No
NONCD0002262	PANTRY 421 FORMER	P. O. BOX 1410	CANTON	No	No	Yes	No	No	No	No	No
NCD024852675	SCHULHOFFER JUNKYARD	HOWELL MILL ROAD	WAYNESVILLE	No	No	Yes	No	No	No	No	No
NONCD0002469	WR BOYD INVESTMENTS	90 HOWELL MILL RD	WAYNESVILLE	No	No	Yes	No	No	No	No	No
NCD986231520	ZOE LABS	HIGHWAY 19/23	CANTON	No	No	No	No	No	No	Yes	No
Number of Sites:	17										
HENDERSON											
NONCD0002569	ARVIN MERITOR, INC	1000 ROCKWELL DR	FLETCHER	No	No	Yes	No	No	No	No	No
NCD024617524	BELDING CORTICELLI THREAD CO.	US 64 W	HENDERSONVILLE	No	No	No	No	No	No	Yes	No
NCD054282272	CAROLINA LOG BLDGS, INC.	HOWARD GAP RD	FLETCHER	No	No	No	No	No	No	Yes	No
NONCD0001497	CHRISMAN'S GARAGE	6352 B HENDERSONVILLE ROAD	FLETCHER	No	No	Yes	No	No	No	No	No
NCD003150539	CRANSTON PRINT WORKS COMPANY	US 25	FLETCHER	No	No	No	No	No	No	Yes	No
NONCD0001603	DIAMOND BRAND CANVAS PRODUCTS	HIGHWAY 25	NAPLES	No	No	Yes	No	No	No	No	No
NONCD0001663	EATON FACILITY (FORMER)	LANE CREEK INDUSTRIAL PK.	FLETCHER	No	No	Yes	No	No	No	No	No
NCD003155405	FEDERAL PAPER BOARD CO., INC.	200 TABOR RD, SR 1809	EAST FLAT ROCK	No	No	No	No	No	No	Yes	No

Site ID #	Site Name	Street Address	City	SPL	Voluntary Action Under Agreement	Evaluation Pending	Pollutant Only Site - Open	Pollutant Only Site-NFA	Pollutant Only Site-NFA Restricted	NFA	NFA-Restricted
NONCD0001722	FLETCHER PUBLIC WORKS SITE	21 HOWARD GAP RD.	FLETCHER	No	No	Yes	No	No	No	No	No
NONCD0001852	HIGHWAY 26 EAST WEIGHT STATION	HIGHWAY 26 EAST 15 MILE MARK	NAPLES	No	No	Yes	No	No	No	No	No
NONCD0002471	NAPLES ASHEVILLE HWY PCE	US 25 & 1 26	NAPLES	No	No	Yes	No	No	No	No	No
NONCD0001090	OLD MILL BLDG	301 FOURTH AVE EAST	HENDERSONVILLE	Yes	No	No	No	No	No	No	No
NCD986185411	OLD WESTERN NC FAIRGROUNDS	BTWN US 176 & SOUTHER RR	EAST FLAT ROCK	No	No	No	No	No	No	Yes	No
NCD986180917	SPANN PROPERTY	US HIGHWAY 25	HENDERSONVILLE	Yes	No	No	No	No	No	No	No
NCD062572391	STEELCASE, INCORPORATED	CANE CREEK IND PARK	FLETCHER	No	No	No	No	No	No	Yes	No
NONCD0002617	TRACY LIPE	31 KINGWOOD HILLS DR.	FLETCHER	No	No	Yes	No	No	No	No	No
NCD093334209	WILSON, RALPH PLASTICS	CANE CREEK IND PARK	FLETCHER	No	Yes	No	No	No	No	No	No

Number of Sites: 17

HERTFORD

NCD045924487	CAROLINA	600 METCALF STREET	WINTON	Yes	No	No	No	No	No	No	No
NCD065288847	CF NITROGEN, INCORPORATED	HWY 45	WINTON	Yes	No	No	No	No	No	No	No
NONCD0001488	COLLEGE TEXACO (FRMR)	301 W MAIN ST	MURFREESBORO	No	No	No	No	No	No	Yes	No
NONCD0001685	EAST MAIN STREET PCE	EAST MAIN ST	MURFREESBORO	Yes	No	No	No	No	No	No	No
NONCD0002368	EASTERN CAR CARE (FRMR)	703 E MAIN ST	MURFREESBORO	Yes	No	No	No	No	No	No	No
NONCD0001677	ELECTRIC MOTOR SERVICE	2103 US HWY 13 SOUTH	AHOSKIE	Yes	No	No	No	No	No	No	No
NCD097724306	GA-PACIFIC CORP CHIP-N-SAW	HARRELLSVILLE HWY 561	AHOSKIE	No	No	No	No	No	No	Yes	No
NONCD0001952	KERR FACILITY - AHOSKIE	228JOHNNY MITCHELL RD.	AHOSKIE	Yes	No	No	No	No	No	No	No
NCD981929185	MIDNIGHT DUMPING	NC 11 & SR 1106	AHOSKIE	No	No	No	No	No	No	Yes	No
NONCD0001176	MURFREESBORO VENEER	307 N 2ND ST	MURFREESBORO	Yes	No	No	No	No	No	No	No
NONCD0002180	NCDOT FACILITY-UNION	NCSR 1130	UNION	No	No	Yes	No	No	No	No	No
NONCD0001029	R & D LAMINATORS INC	HOLLOMAN ROAD (SR 1187)	AHOSKIE	Yes	No	No	No	No	No	No	No
NONCD0002623	RED APPLE MARKETS #40 (FMR)	925 E MEMORIAL DR	AHOSKIE	Yes	No	No	No	No	No	No	No
NCN000410290	RIVERSIDE CHEMICAL	110 NC42 WEST	AHOSKIE	No	No	Yes	No	No	No	No	No
NONCD0001204	SOUTHERN STATES-AHOSKIE SERVICE	1383 MEMORIAL DR	AHOSKIE	No	No	Yes	No	No	No	No	No
NCN000407205	TRI-COUNTY AIRPORT	NC 561	AULANDER	Yes	No	No	No	No	No	No	No
NCD050412923	WEST POINT PEPPERELL AHOSKIE	MITCHEL ROAD	AHOSKIE	No	No	No	No	No	No	Yes	No

Number of Sites: 17

HOKÉ

NONCD0002834	BURLINGTON INDUSTRIES	1000 TURNPIKE RD	RAEFORD	No	No	Yes	No	No	No	No	No
NCD981021546	KOPPERS BORROW PIT	RT. 211	ASHLEY HEIGHTS	No	No	No	No	No	No	Yes	No
NONCD0001998	LEONARD THOMPSON (GROVES	T C JONES ROAD	RAEFORD	No	No	Yes	No	No	No	No	No
NC0001279710	WOODY WILSON BATTERY/ASHLEY	HWY 211	ASHLEY HEIGHTS	Yes	No	No	No	No	No	No	No
NONCD0000005	WOODY WILSON-MCCAIN	SR1215 & SR1219	MCCAIN	No	No	Yes	No	No	No	No	No

Number of Sites: 5

HYDE

NONCD0001886	HYDE COUNTY COURTHOUSE	30 OYSTER CREEK RD	SWAN QUARTER	Yes	No	No	No	No	No	No	No
--------------	------------------------	--------------------	--------------	-----	----	----	----	----	----	----	----

Number of Sites: 1

IREDELL

NONCD0001230	AG LIQUIDS	2504 DAVIE AVENUE	STATESVILLE	No	No	Yes	No	No	No	No	No
NCD048462881	ARMOLLOY CO OF NC/HI-TECH	1603 SALISBURY ROAD	STATESVILLE	Yes	No	No	No	No	No	No	No
NONCD0000070	BENFIELD SANITATION SERVICE	1809 W FRONT ST	STATESVILLE	Yes	No	No	No	No	No	No	No
NONCD0001339	BENFIELDS PAINT AND BODY SHOP	SR 2308	STATESVILLE	No	No	Yes	No	No	No	No	No
NCD097362594	BERNHART FURNITURE CO. PLANT #8	HWY 21	TROUTMAN	No	No	No	No	No	No	Yes	No
NONCD0001402	BURLINGTON INDUSTRIES	476 SOUTH MAIN STREET	MOORESVILLE	No	No	Yes	No	No	No	No	No

Site ID #	Site Name	Street Address	City	SPL	Voluntary Action Under Agreement	Evaluation Pending	Pollutant Only Site - Open	Pollutant Only Site-NFA	Pollutant Only Site-NFA Restricted	NFA	NFA-Restricted
NONCD0001481	CHARLOTTE HIGHWAY WELLS	CHARLOTTE HIGHWAY AND CORNELIU	MOORESVILLE	No	No	Yes	No	No	No	No	No
NCD081434219	CLARK EQUIPMENT COMPANY/AXLE	140 & I77	STATESVILLE	No	No	No	No	No	No	Yes	No
NCD986230688	COMMERCIAL VEHICLE GROUP, INC	2227 OLD SALISBURY HWY (US 70)	STATESVILLE	No	Yes	No	No	No	No	No	No
NONCD0001580	D&G MART SOLVENTS	792 BRAWLEY SCHOOL ROAD	MOORESVILLE	No	No	Yes	No	No	No	No	No
NONCD0001761	GENERAL STORE SOLVENTS	849 OAKRIDGE FARM ROAD	MOORESVILLE	No	No	Yes	No	No	No	No	No
NCD986000530	GTE PRODUCTS CORPORATION	SR 2350	TROUTMAN	No	No	No	No	No	No	Yes	No
NCD003215696	HUNT MANUFACTURING	2301 SPEEDBALL ROAD	STATESVILLE	No	Yes	No	No	No	No	No	No
NONCD0001902	INGERSOLL RAND	800-A BEATY RD.	DAVIDSON	No	Yes	No	No	No	No	No	No
NONCD0000094	IREDELL COUNTY FIRE TRAINING GRNDS	MURDOCK ROAD	TROUTMAN	No	No	No	No	No	No	Yes	No
NONCD0001918	JANTZEN WELL- G.L.WILSON	WILSON PARK ROAD	STATESVILLE	No	No	Yes	No	No	No	No	No
NONCD0001931	JOHN BOYLE FACILITY	STATESVILLE	STATESVILLE	No	No	Yes	No	No	No	No	No
NONCD0002034	MARTIN PROPERTY #2	2328 DAVIE AVE	STATESVILLE	No	No	Yes	No	No	No	No	No
NONCD0002892	MERCHANTS METALS (MMI PRODUCTS)	165 FANJOY RD	STATESVILLE	No	No	Yes	No	No	No	No	No
NONCD0002173	NCDOT ASPHALT SITE #66/APAC	164 BOSTIAN BRIDGE DR (OFF BUF	STATESVILLE	No	No	Yes	No	No	No	No	No
NCD003235413	NIEMAND INDUSTRIES	2500 WEST FRONT STREET	STATESVILLE	No	No	No	No	No	Yes	No	No
NONCD0002213	NORTEX INTERNATIONAL, INC	523 PATTERSON AVE	MOORESVILLE	No	No	No	No	No	No	Yes	No
NONCD0002214	NORTH AMERICAN PRODUCTS	1053 CRAWFORD RD	STATESVILLE	No	No	Yes	No	No	No	No	No
NONCD0002226	O W SLANE GLASS WELL	606 MECHAM ROAD	STATESVILLE	No	No	Yes	No	No	No	No	No
NONCD0002031	OLD MOUNTAIN & BUFFALO SHOALS	BUFFALO SHOALS & OLD MOUNTAIN	STATESVILLE	No	No	Yes	No	No	No	No	No
NONCD0002813	OLD MOUNTAIN RD WATER SUPPLY	OLD MOUNTAIN RD & N MAIN ST	TROUTMAN	No	No	Yes	No	No	No	No	No
NCD003520301	OVERCASH MACHINE SHOP, INC.	865 CONNOR STREET	STATESVILLE	Yes	No	No	No	No	No	No	No
NONCD0002733	PERTH ROAD PCE SITE	1156 PERTH RD	TROUTMAN	No	No	Yes	No	No	No	No	No
NONCD0002804	PETRO EXPRESS #31	131 TURNERSBURG HWY (HWY21)	STATESVILLE	No	No	Yes	No	No	No	No	No
NONCD0002307	PILCH, INC (FORMERLY PEARTREE RD)	PILCH RD	TROUTMAN	No	No	Yes	No	No	No	No	No
NONCD0002337	PSNC ENERGY MOORESVILLE, FORMER	1116 & 1122 NORTH MAIN STREET	MOORESVILLE	No	No	Yes	No	No	No	No	No
NONCD0002342	PUBLIC SERVICE COMPANY OF NORTH	433 DRAKE STREET	STATESVILLE	No	No	Yes	No	No	No	No	No
NONCD0002427	ROYSTER-CLARK FERTILIZER FACILITY	3210 TAYLORSVILLE HIGHWAY	STATESVILLE	No	No	Yes	No	No	No	No	No
NONCD0002465	SHELBY WILLIAMS - STATESVILLE PLANT	401 MEACHAM ROAD	STATESVILLE	No	No	Yes	No	No	No	No	No
NONCD0002481	SMITHS DRY CLEANERS #2	225 GORDON AVENUE	STATESVILLE	No	No	Yes	No	No	No	No	No
NCD042269134	SOUTHERN SCREW/FARLEY METALS	1225 BARKLEY RD	STATESVILLE	Yes	No	No	No	No	No	No	No
NONCD0000033	SPRINGS IND/UNIGLASS IND.	535 CONNER ST.	STATESVILLE	No	No	Yes	No	No	No	No	No
NCD986197291	STATESVILLE COAL GAS PLANT	615 SOUTH CENTER STREET	STATESVILLE	No	Yes	No	No	No	No	No	No
NONCD0002596	THONET PROPERTY #2	WISE STREET AND MEETING STREET	STATESVILLE	No	No	Yes	No	No	No	No	No
NONCD0002635	TROUTMAN PULPWOOD #2	116 WHITE MILL RD	STATESVILLE	No	No	Yes	No	No	No	No	No
NONCD0002649	UNITED ENGRAVING	320 MEACHAM ROAD	STATESVILLE	No	No	Yes	No	No	No	No	No
NCD003236841	WARLICK PAINT COMPANY	945 MONROE ST	STATESVILLE	Yes	No	No	No	No	No	No	No
NONCD0002722	WILDWOOD LOOP	133 - 137 WILDWOOD LOOP	STATESVILLE	No	No	Yes	No	No	No	No	No

Number of Sites: 43

JACKSON

NONCD0001630	DOT-ASPHALT TESTING SITE #18	SR 1377	DILLSBORO	No	No	Yes	No	No	No	No	No
--------------	------------------------------	---------	-----------	----	----	-----	----	----	----	----	----

Number of Sites: 1

JOHNSTON

NCD000770032	AMERICAN PETROFINA MKTG	SR 1929	SELMA	No	No	No	No	No	No	Yes	No
NONCD0001208	APAC-PRINCETON ASPHALT PLANT	1288 RAINS MILL RD	PRINCETON	No	No	No	No	No	No	Yes	No
NCD042888230	ASM CORPORATION	1211 S FIRST ST	SMITHFIELD	No	No	No	No	No	No	Yes	No
NONCD0001340	BENSON NEWSPAPER PRINTING	611 CHICOPEE ROAD	BENSON	No	No	Yes	No	No	No	No	No
NCD075559526	BP OIL/GULF PRODUCTS DIVISION	WILSON'S MILL RD SR 1003	SELMA	No	No	No	No	No	No	Yes	No
NONCD0001405	BURLINGTON INDUSTRIES-SMITHFIELD	1305 GRAM STREET, PO BOX 691	SMITHFIELD	No	No	Yes	No	No	No	No	No
NONCD0001463	CASTLEBERRY PROPERTY	451 EAST MAIN STREET	CLAYTON	No	No	Yes	No	No	No	No	No

Site ID #	Site Name	Street Address	City	SPL	Voluntary Action Under Agreement	Evaluation Pending	Pollutant Only Site - Open	Pollutant Only Site-NFA	Pollutant Only Site-NFA Restricted	NFA	NFA-Restricted
NONCD0002852	CLAYTON FARMS	1833 LOOP RD	CLAYTON	Yes	No	No	No	No	No	No	No
NCD054417308	COASTAL CHEMICAL CORP.	NC 42	CLAYTON	Yes	No	No	No	No	No	No	No
NCD086330412	DATA GENERAL CORPORATION	NC 42 E	CLAYTON	No	No	No	No	No	No	Yes	No
NONCD0002853	EATON MANUFACTURING	1100 E PRESTON ST	SELMA	No	Yes	No	No	No	No	No	No
NCD003528825	FIELDCREST MILLS INC.	WALPAT RD	SMITHFIELD	Yes	No	No	No	No	No	No	No
NCD009305699	GTE SYLVANIA, INC.	INDUSTRIAL PARK DR	SMITHFIELD	Yes	No	No	No	No	No	No	No
NCN000410293	GURMICO CHEMICALS	9710 HWY 70 E	PRINCETON	No	No	Yes	No	No	No	No	No
NONCD0003079	KINDER MORGAN SELMA SPILL	2200 W OAK ST	SELMA	No	No	Yes	No	No	No	No	No
NONCD0002076	MILLERS AUTO SALES	13513 US HIGHWAY 70	CLAYTON	No	No	No	No	No	No	Yes	No
NONCD0002897	NC DOT BRIDGE #71	BUFFALO CRK & NC96 BRIDGE	SELMA	No	No	Yes	No	No	No	No	No
NONCD0002186	NCDOT SELMA PLANT P-11	PEEDIN STREETA.G. LEE TRUCK ST	SELMA	No	No	Yes	No	No	No	No	No
NCD986171338	PEELE CO. PESTICIDE DISPOSAL	NC 42 EAST	CLAYTON	Yes	No	No	No	No	No	No	No
NONCD0002376	RAY'S GARAGE	8535 HIGHWAY 301 SOUTH	FOUR OAKS	No	No	Yes	No	No	No	No	No
NONCD0002447	SAUCEDO PROP. / NCDOT SITE #69	US HWY. 701	NEWTON GROVE	No	No	Yes	No	No	No	No	No
NCD991278730	SQUIBB E R & SONS	FLOWERS RD	KENLY	Yes	No	No	No	No	No	No	No
NCD003183480	UNION CAMP CORPORATION	524 BROGDEN RD	SMITHFIELD	Yes	No	No	No	No	No	No	No
NONCD0001148	UNION CARBIDE	HWY 42	CLAYTON	Yes	No	No	No	No	No	No	No
NONCD0002840	WEST CLAYTON MOBILE VILLAGE	OLD US 70 WEST	CLAYTON	No	No	No	No	No	No	Yes	No

Number of Sites: 25

JONES

NONCD0001270	ANDRE DIXON	125 GIBBS LANE	TRENTON	No	No	Yes	No	No	No	No	No
--------------	-------------	----------------	---------	----	----	-----	----	----	----	----	----

Number of Sites: 1

LEE

NONCD0001030	BLR	2911 LEE AVENUE	SANFORD	Yes	No	No	No	No	No	No	No
NCD982119588	BUCKHORN ROAD	2427 BUCKHORN ROAD	SANFORD	No	No	No	No	No	No	Yes	No
NONCD0000049	C. E. SMITH PROPERTY	1400 TRAMWAY ROAD	SANFORD	No	No	No	No	No	No	Yes	No
NCD981929813	CARBONTON ROAD DRUM SITE	2816 CARBONTON ROAD	SANFORD	No	No	No	No	No	No	Yes	No
NONCD0001456	CARRIER RENTAL SYSTEMS	4300 OAK PARK	SANFORD	No	No	Yes	No	No	No	No	No
NONCD0003085	COCA COLA SANFORD	1605 HAWKINS AVE	SANFORD	No	No	Yes	No	No	No	No	No
NCD003218161	CORNELL-DUBILIER ELECTRONICS	2652 DALYRUMPLE STREET	SANFORD	Yes	No	No	No	No	No	No	No
NCD981747934	COX MILL ROAD PLATING	3723 COX MILL ROAD	SANFORD	No	No	No	No	No	No	Yes	No
NC000998336	CP PROPERTIES	2350 BROWN ROAD	SANFORD	Yes	No	No	No	No	No	No	No
NONCD0001662	EATON CORPORATION - SANFORD	3020 LEE AVENUE	SANFORD	No	Yes	No	No	No	No	No	No
NONCD0003104	LEE AVE PCE CONTAMINATION	2820 LEE AVE	SANFORD	No	No	Yes	No	No	No	No	No
NONCD0001988	LEE PAVING / NCDOT SITE #31	SR 1179 (ROCKY FORK CH.RD.)	SANFORD	No	No	Yes	No	No	No	No	No
NONCD0002013	LOCK ON	1506 LANDIS STREET	SANFORD	No	No	Yes	No	No	No	No	No
NONCD0002027	MAKEPEACE PROPERTY	1214 HAWKINS AVENUE	SANFORD	No	No	Yes	No	No	No	No	No
NONCD0002090	MOEN - SANFORD	2609 COX MILL RD.	SANFORD	No	No	No	No	No	No	No	Yes
NONCD0002188	NCDOT SITE #44/QUAIL RIDGE	QUAIL RIDGE DR.	SANFORD	No	No	Yes	No	No	No	No	No
NONCD0003065	PANTRY 219	1413 BROADWAY	SANFORD	No	No	Yes	No	No	No	No	No
NONCD0002944	PANTRY 385	3420 WICKER ST	SANFORD	No	No	Yes	No	No	No	No	No
NCD057037178	PFIZER INC/COTY DIVISION	COX MILL RD & HWY 42 E	SANFORD	Yes	No	No	No	No	No	No	No
NCN000409854	ROMATIC MANUFACTURING	402 E ROSE ST	SANFORD	Yes	No	No	No	No	No	No	No
NONCD0002436	SAIDEN TECHNOLOGIES	5618 CLYDE RHYNE DRIVE	SANFORD	No	No	Yes	No	No	No	No	No
NCD981021652	SAN LEE PARK	PUMPING STATION RD-NC1510	SANFORD	No	No	No	No	No	No	Yes	No
NCD000281832	SANFORD PLATING COMPANY	SR 1466	SANFORD	Yes	No	No	No	No	No	No	No
NONCD0002446	SAPONA MILLS	311 EAST ROSE STREET	SANFORD	No	No	Yes	No	No	No	No	No
NCD067428821	SIEMENS-ALLIS, INC/SWITCHGEAR DIV	5000 WOMACK ROAD	SANFORD	Yes	No	No	No	No	No	No	No
NCD053490462	SINGER CO/FURNITURE DIV SANFORD	133 CHARLOTTE AVE	SANFORD	No	No	No	No	No	No	Yes	No

Site ID #	Site Name	Street Address	City	SPL	Voluntary Action Under Agreement	Evaluation Pending	Pollutant Only Site - Open	Pollutant Only Site-NFA	Pollutant Only Site-NFA Restricted	NFA	NFA-Restricted
NONCD0002512	SPANCO INDUSTRIES	1604 BOON TRAIL RD.	SANFORD	No	No	Yes	No	No	No	No	No
NCD067427922	STANADYNE, INC.	COX MILL RD	SANFORD	No	No	No	No	No	No	Yes	No
NONCD0002531	STANLEY FASTENING	2903 LEE AVE	SANFORD	Yes	No	No	No	No	No	No	No
NONCD0002843	TRION, INC	101 MCNEILL RD	SANFORD	No	Yes	No	No	No	No	No	No
NCN000409783	WHITIN ROBERTS PLANT #2	202 MAPLE AVE	SANFORD	Yes	No	No	No	No	No	No	No
NONCD0002998	WICKER ST NAPHTHALENE	229 WICKER ST	SANFORD	No	No	Yes	No	No	No	No	No

Number of Sites: 32

LENOIR

NONCD0002576	CASWELL CENTER RESEARCH FARM	2415 W VERNON AVE	KINSTON	No	No	Yes	No	No	No	No	No
NONCD0001521	COASTAL LUMBER COMPANY -	800 HULL ROAD	KINSTON	No	No	Yes	No	No	No	No	No
NONCD0001524	COCA COLA WAREHOUSE	4191 W VERNON AVE	KINSTON	No	No	No	No	No	No	Yes	No
NONCD0002004	COLONIAL ICE COMPANY (FRMR)	405 E KING ST	KINSTON	No	No	Yes	No	No	No	No	No
NCN000410174	DALY-HERRING COMPANY/PRILLAMAN	NEUSE RD	KINSTON	No	No	Yes	No	No	No	No	No
NONCD0002818	DUPONT-KENTEC	BRAXTON RD (SR 1802)	GRIFTON	No	Yes	No	No	No	No	No	No
NONCD0001877	HUGH D. WALLER-TRAVELERS	224 E WASHINGTON ST	LA GRANGE	No	No	Yes	No	No	No	No	No
NCD986197366	KINSTON COAL GAS PLANT	SOUTH & HERITAGE STREETS	KINSTON	No	Yes	No	No	No	No	No	No
NONCD0003031	KINSTON SHIRT FACTORY	501 E CASWELL ST	KINSTON	No	No	Yes	No	No	No	No	No
NCD986214989	KINSTON TORNADO SITE	STATE ROAD 1921	KINSTON	No	No	No	No	No	No	Yes	No
NONCD0002028	MALLARD GRIFFIN LUMBER	1401 W. VERNON AVE.	KINSTON	No	No	Yes	No	No	No	No	No
NONCD0002886	SALE FORD	1145 US HWY 258	KINSTON	No	No	No	No	No	No	Yes	No
NONCD0002915	SUTTON PROPERTY	223 E WASHINGTON ST	LA GRANGE	No	No	Yes	No	No	No	No	No
NCN000407582	WEST PHARMACEUTICAL SERVICES	2525 ROUSE RD EXT	KINSTON	No	Yes	No	No	No	No	No	No
NONCD0002755	WOODS SERVICE STATION - FORMER	108 W. WASHINGTON STREET	LA GRANGE	No	No	Yes	No	No	No	No	No

Number of Sites: 15

LINCOLN

NONCD0001827	ABERNETHY TEXACO PCE	5781 E HWY 150	LINCOLNTON	No	No	Yes	No	No	No	No	No
NONCD0001883	ASPEN STREET PCE	N ASPEN ST	LINCOLNTON	No	No	Yes	No	No	No	No	No
NONCD0001526	COCHRANE FURN. DIV #15	402 SOUTH EDWARDS ST	LINCOLNTON	No	No	Yes	No	No	No	No	No
NONCD0001577	CULP, INC. (FORMERLY ARTEE	1808 INDIAN CREEK ROAD	LINCOLNTON	No	No	Yes	No	No	No	No	No
NONCD0003059	EAST LINCOLN FIRE STATION (FRMR)	7654 NC HWY 73	STANLEY	No	No	Yes	No	No	No	No	No
NONCD0002673	ENVIRONMENTICS BURN SITE	ASHBURY CHURCH RD	IRONTON	No	No	Yes	No	No	No	No	No
NONCD0001703	FAIRLAND LANE	125 FAIRLAND LANE	LINCOLNTON	No	No	Yes	No	No	No	No	No
NCD981929367	FURNACE ROAD ABANDONED DRUMS	SR 1355	LINCOLNTON	No	No	No	No	No	No	Yes	No
NONCD0001069	GENERAL MARBLE COMPANY	350 NORTH GENERALS BLVD	LINCOLNTON	No	No	Yes	No	No	No	No	No
NCD049772023	H & S PROCESSORS, INC.	NC HIGHWAY 150 WEST	LINCOLNTON	Yes	No	No	No	No	No	No	No
NONCD0001838	HELMER WELL	5420 BIG CREEK HOLLAR	ALEXIS	No	No	Yes	No	No	No	No	No
NONCD0002914	HERNDON CHAPEL CHURCH LANE	225&235 HERNDON CHAPEL CHURCH	LINCOLNTON	No	No	Yes	No	No	No	No	No
NCD083674713	HULL SERVICE STATION/PHILLIPS 66	HIGHWAY 274 SOUTH	VALE	Yes	No	No	No	No	No	No	No
NONCD0002386	REINHARDT CIRCLE TCE SITE	REINHARDT CIRCLE	IRON STATION	No	No	Yes	No	No	No	No	No
NONCD0002396	RHYNE MILLS, INC.	HWY 150, LINCOLNTON	LINCOLNTON	No	No	Yes	No	No	No	No	No
NONCD0001154	ROBERT BOSCH TOOL CORP	129 LEGIONAIRE RD	LINCOLNTON	No	Yes	No	No	No	No	No	No
NCN000410439	SOUTHSIDE ROAD INCIDENT	SOUTHSIDE RD & SOUTHFORK RD	LINCOLNTON	No	No	Yes	No	No	No	No	No
NONCD0002587	TEXTILE PIECE DYEING	HIGHWAY 321, NORTH BYPASS	LINCOLNTON	No	No	Yes	No	No	No	No	No
NONCD0000009	TREND LINE FURNITURE CORP.	321 INDUSTRIAL PARK ROAD	LINCOLNTON	No	No	No	No	No	No	Yes	No
NONCD0002924	US \$2.50 CLEANERS	7558 HWY 73	DENVER	No	No	Yes	No	No	No	No	No
NCD990745242	VERMONT AMERICAN CORPORATION	MAIDEN HWY 321 N	LINCOLNTON	No	No	No	No	No	No	Yes	No
NONCD0002696	WARLICKS GROCERY	2673 PLATEAU ROAD	VALE	No	No	Yes	No	No	No	No	No

Number of Sites: 22

Site ID #	Site Name	Street Address	City	SPL	Voluntary Action Under Agreement	Evaluation Pending	Pollutant Only Site - Open	Pollutant Only Site-NFA	Pollutant Only Site-NFA Restricted	NFA	NFA-Restricted
MACON											
NONCD0001737	FRANKLIN QUARRY-NC DOT-SITE #15	HIGHWAY 64	FRANKLIN	No	No	Yes	No	No	No	No	No
NONCD0002967	PARRISH PROPERTY-DESOTO TRAIL	3370 BRYSON CITY RD	FRANKLIN	No	No	Yes	No	No	No	No	No
Number of Sites: 2											
MADISON											
NONCD0002955	ANDREWS AVE SOLVENT RELEASE	172 S ANDREWS AVE	HOT SPRINGS	No	No	Yes	No	No	No	No	No
NONCD0001543	COOKS FARM AND GARDEN	4050 NC HIGHWAY 208	MARSHALL	No	No	Yes	No	No	No	No	No
NCN000410861	DERRINGER DRIVE	DERRINGER DRIVE	MARSHALL	No	No	Yes	No	No	No	No	No
NCD062571658	HONEYWELL MICRO SWITCH DIV.	1 HICKORY DRIVE	MARS HILL	Yes	No	No	No	No	No	No	No
NONCD0001884	HWY 23 ACETIC ACID SPILL	HIGHWAY 23	MARS HILL	No	No	Yes	No	No	No	No	No
NCD980848782	MADISON COUNTY CYANIDE SITE	RT 2/HWY 63		Yes	No	No	No	No	No	No	No
Number of Sites: 6											
MARTIN											
NONCD0001235	ALAMAC KNITS (DYERSBURG CORP.)	NC HWY 125	HAMILTON	No	No	Yes	No	No	No	No	No
NONCD0000013	CAROLINA HARDWOODS	158 FACTORY STREET	WILLIAMSTON	Yes	No	No	No	No	No	No	No
NONCD0001169	LIBERTY FABRICS (FORMER)	US 64	JAMESVILLE	Yes	No	No	No	No	No	No	No
NCD000623223	MARTIN MANUFACTURING PROPERTIES	E MAIN ST US 17	WILLIAMSTON	Yes	No	No	No	No	No	No	No
NCD981030893	MUSIC CLUB PESTICIDE SITE	SE QUADRANT OF INT US 17	WILLIAMSTON	Yes	No	No	No	No	No	No	No
NONCD0001161	PEELE'S SERVICE STATION/HONORA	2771 OLD HWY 64	JAMESVILLE	No	No	Yes	No	No	No	No	No
NONCD0002381	REDJOCK FUMIGANTS, INC.	3002 WEST MAIN STREET	WILLIAMSTON	Yes	No	No	No	No	No	No	No
NONCD0001016	ROYSTER-CLARK FERTILIZER PLANT	1598 HINES RD	OAK CITY	Yes	No	No	No	No	No	No	No
NONCD0002798	TOWN AND COUNTRY CLEANERS	617 WASHINGTON ST	WILLIAMSTON	Yes	No	No	No	No	No	No	No
NCD981744618	UNITED ORGANICS		WILLIAMSTON	No	No	No	No	No	No	Yes	No
NCD003184520	WEST POINT PEPPERELL HAMILTON	HWY 125	HAMILTON	No	No	No	No	No	No	Yes	No
Number of Sites: 11											
MCDOWELL											
NCD003157377	AMERICAN THREAD/SEVIER PLANT	630 AMERICAN THREAD RD	MARION	No	No	No	No	No	No	No	Yes
NONCD0002389	APACHE WELLS	640 APACHE PATH	MARION	No	No	Yes	No	No	No	No	No
NCN000410250	ETHAN ALLEN FURNITURE	HWY 70	OLD FORT	No	No	No	No	No	No	Yes	No
NCD074510728	ETHAN ALLEN INC./BLUE RIDGE DIV.	COMMERCE STREET	OLD FORT	No	No	No	No	No	No	Yes	No
NONCD0001075	HIGGINS TOWNSHIP FIRING RANGE	NC 226	MARION	No	No	No	No	No	No	Yes	No
NCD980838551	MCDOWELL FIREMAN ASSOCIATION	SR 1214 GREENLEE ROAD	MARION	Yes	No	No	No	No	No	No	No
NCN000410289	METAL INDUSTRIES	HWY 70 WEST	MARION	No	No	Yes	No	No	No	No	No
NONCD0002435	MY FAVORITE MARTIN TRUCK	US 221 S RT OF WAY	MARION	No	No	Yes	No	No	No	No	No
NONCD0001128	RESOLUTION PACKAGING	468 CAROLINA AVE	MARION	Yes	No	No	No	No	No	No	No
NCD986232676	ROCK-TENN MARION FOLDING	33 BURGIN ST	MARION	Yes	No	No	No	No	No	No	No
NCD059140764	TRAVENOL LABS, INCORPORATED	HWY 221 N	MARION	No	No	No	No	No	No	Yes	No
NONCD0000010	UNITED MERCHANTS/OLD FORT PLANT	NORTH OF INTERSTATE 40	OLD FORT	No	No	Yes	No	No	No	No	No
Number of Sites: 12											
MECKLENBURG											
NONCD0001211	200 NORTH TRYON STREET	200 N. TRYON STREET	CHARLOTTE	No	No	Yes	No	No	No	No	No
NCD002571438	ABC ENGRAVERS	724 NORTH I-85	CHARLOTTE	Yes	No	No	No	No	No	No	No
NCD024462327	ACADEMY STEEL DRUM	3213 RIDGE RD	MATTHEWS	No	No	No	No	No	No	No	Yes
NCD045451473	ACE CHEMICAL CORPORATION	9801 S TRYON ST	CHARLOTTE	Yes	No	No	No	No	No	No	No
NONCD0001231	AIR LIQUIDE	2414 SOUTH BOULEVARD	CHARLOTTE	No	No	Yes	No	No	No	No	No

Site ID #	Site Name	Street Address	City	SPL	Voluntary Action Under Agreement	Evaluation Pending	Pollutant Only Site - Open	Pollutant Only Site-NFA	Pollutant Only Site-NFA Restricted	NFA	NFA-Restricted
NONCD0001251	ALPHAGARY CORP	9635 INDUSTRIAL DRIVE	PINEVILLE	No	No	Yes	No	No	No	No	No
NCD085082311	AMERICAN COLORS INCORPORATED	831 MORETZ AVE	CHARLOTTE	No	No	No	No	No	No	Yes	No
NONCD0001255	AMERICAN FENCE SOLVENTS	3605 SOUTH TRYON STREET	CHARLOTTE	No	No	Yes	No	No	No	No	No
NONCD0001257	AMERICAN TRUETZSCHLER	12300 MOORES CHAPEL ROAD	CHARLOTTE	No	No	Yes	No	No	No	No	No
NCD119168813	ANIL OX ROLL COMPANY	4840 WALLACE NEAL RD	CHARLOTTE	No	No	No	No	No	No	Yes	No
NCD047257472	APPLIED RESEARCH GROUP, INC.	2221 N. DAVIDSON STREET	CHARLOTTE	Yes	No	No	No	No	No	No	No
NCD074511361	AQUAIR CORPORATION	13300 SAM NEELY RD	CHARLOTTE	Yes	No	No	No	No	No	No	No
NONCD0001282	ARATEX FACILITY (ARAMARK)	2321 WILKINSON BLVD	CHARLOTTE	No	No	Yes	No	No	No	No	No
NONCD0001174	ARROW LAUNDRY	4735 MONROE RD	CHARLOTTE	Yes	No	No	No	No	No	No	No
NONCD0001992	ATANDO AVE SOLVENT	527 ATANDO AVE	CHARLOTTE	No	No	Yes	No	No	No	No	No
NONCD0001301	AUTO VERKS	1800 COMMONWEALTH AVENUE	CHARLOTTE	No	No	Yes	No	No	No	No	No
NONCD0002019	AZALEA LANE CONTAMINATION	HARTLEY ST & AZALEA LN	CHARLOTTE	No	No	Yes	No	No	No	No	No
NONCD0001132	BALDOR ELECTRIC COMPANY	3821 BARRINGER RD	CHARLOTTE	No	No	Yes	No	No	No	No	No
NONCD0002934	BANCROFT ST GROUNDWATER	1906 BANCROFT ST	CHARLOTTE	No	No	Yes	No	No	No	No	No
NONCD0000068	BARON-BLAKESLEE DIVISION		CHARLOTTE	No	No	No	No	No	No	Yes	No
NCD003149705	BASF WAYNOTTE CORPORATION	4330 CHESAPEAKE DR	CHARLOTTE	No	Yes	No	No	No	No	No	No
NONCD0001326	BEACHAM PROPERTY	420 W TREMONT AVENUE	CHARLOTTE	No	No	Yes	No	No	No	No	No
NONCD0003075	BEATTIES FORD RD PCE	BEATTIES FORD RD	CHARLOTTE	No	No	Yes	No	No	No	No	No
NONCD0001334	BELLSOUTH WORK CENTER SOLVENTS	24TH STREET	CHARLOTTE	No	No	Yes	No	No	No	No	No
NONCD0001958	BELTON STREET SOLVENTS	BELTON ST & GREYSTONE RD	CHARLOTTE	No	No	Yes	No	No	No	No	No
NONCD0001338	BENDEL CORPORATION	4823 NORTH GRAHAM STREET	CHARLOTTE	No	No	Yes	No	No	No	No	No
NCD083673590	BENDIX CORPORATION	701 NORTH I-85 ACCESS RD	CHARLOTTE	No	No	Yes	No	No	No	No	No
NCD000410558	BENNETT STREET (316) CONTAMINATION	316 BENNETT ST	CHARLOTTE	No	No	Yes	No	No	No	No	No
NONCD0001352	BIRNAMWOOD LANE	14624 BIRNAMWOOD LANE	CHARLOTTE	No	No	Yes	No	No	No	No	No
NONCD0003029	BLOCK 42	500 N COLLEGE ST	CHARLOTTE	No	No	Yes	No	No	No	No	No
NONCD0001360	BLYTHE CONSTRUCTION-PINEVILLE	10500 OLD NATIONS FORD ROAD	PINEVILLE	No	No	Yes	No	No	No	No	No
NONCD0001366	BONDS DISTRIBUTING - SOLVENTS	10227 MALLARD CREEK ROAD	CHARLOTTE	No	No	Yes	No	No	No	No	No
NCD049774375	BORDEN CHEMICAL PRINTING INK	3013 GRIFFITH ST	CHARLOTTE	No	No	No	No	No	No	Yes	No
NONCD0001372	BOXER TEXTILE MACHINERY CO	1000 WEST MOREHEAD STREET	CHARLOTTE	No	No	Yes	No	No	No	No	No
NONCD0002796	BRENNTAG SOUTHEAST	11750 FRUEHAUF DR	CHARLOTTE	No	No	Yes	No	No	No	No	No
NONCD0002860	BREVARD & 4TH STS CONTAMINATION	BREVARD AND 4TH STS	CHARLOTTE	No	No	Yes	No	No	No	No	No
NONCD0001380	BRIDGESTONE/FIRESTONE RETAIL	530 S TRYON STREET	CHARLOTTE	No	No	Yes	No	No	No	No	No
NONCD0001387	BROOKWOOD DEVELOPMENT	301 SOUTH COLLEGE STREET	CHARLOTTE	No	No	Yes	No	No	No	No	No
NCD055165005	BUDD LEE PAVING COMPANY	8521 MT. HOLLY RD	CHARLOTTE	No	No	No	No	No	No	Yes	No
NONCD0001413	C BAKER WELL	6505 WISTERIA DRIVE	CHARLOTTE	No	No	Yes	No	No	No	No	No
NCD981022288	C&T REFINERY	4800 SOUTH BOULEVARD	CHARLOTTE	Yes	No	No	No	No	No	No	No
NONCD0002634	CAMDEN, KINGSTON, & PARK	W KINGSTON AVE & CAMDEN RD	CHARLOTTE	No	No	Yes	No	No	No	No	No
NONCD0003035	CAROLINA ASBESTOS CORP	301 DEPOT ST	DAVIDSON	No	No	Yes	No	No	No	No	No
NCD003150208	CAROLINA COATINGS, INC.	711 PRESSLEY RD	CHARLOTTE	No	No	No	No	No	No	Yes	No
NONCD0001104	CATO FARMS	11415 TOM SHORT ROAD	CHARLOTTE	No	No	Yes	No	No	No	No	No
NONCD0001067	CC DICKSON	1524 SOUTH BOULEVARD	CHARLOTTE	Yes	No	No	No	No	No	No	No
NCD000608117	CELANESE CORPORATION/FIBERS TECH	2300 ARCHDALE DR	CHARLOTTE	No	Yes	No	No	No	No	No	No
NCD046148540	CENTRAL TRANSPORT COMPANY	600 MELYNDA ROAD	CHARLOTTE	Yes	No	No	No	No	No	No	No
NONCD0003012	CHADBOURN GOTHAM, INC	JORDAN PL & DAVIDSON ST	CHARLOTTE	No	No	Yes	No	No	No	No	No
NONCD0001477	CHARLIE BROWNS DRY CLEANERS	FREEDOM DRIVE	CHARLOTTE	No	No	Yes	No	No	No	No	No
NONCD0001478	CHARLOTTE AIRCRAFT #3	7705 EAST W.T. HARRIS BLVD	CHARLOTTE	No	No	No	No	No	No	No	No
NONCD0001150	CHARLOTTE BATTERY	2926 YOUNGBLOOD ST	CHARLOTTE	Yes	No	No	No	No	No	No	No
NCD986188811	CHARLOTTE COAL GAS PLANT NO. 1	200 SOUTH COLLEGE STREET	CHARLOTTE	No	No	Yes	No	No	No	No	No
NCD986188803	CHARLOTTE COAL GAS PLANT NO. 2	1400 SOUTH BOULEVARD	CHARLOTTE	No	Yes	No	No	No	No	No	No
NONCD0001480	CHARLOTTE DOUGLAS AIRPORT 7	5501 JOSH BIRMINGHAM PARKWAY	CHARLOTTE	No	No	Yes	No	No	No	No	No
NCD024468597	CHARLOTTE STEEL DRUM	2900 WEST TRADE STREET	CHARLOTTE	Yes	No	No	No	No	No	No	No
NCD981861214	CHARLOTTE TRANSPORTATION	2246 OLD STEELE CREEK RD	CHARLOTTE	No	Yes	No	No	No	No	No	No

Site ID #	Site Name	Street Address	City	SPL	Voluntary Action Under Agreement	Evaluation Pending	Pollutant Only Site - Open	Pollutant Only Site-NFA	Pollutant Only Site-NFA Restricted	NFA	NFA-Restricted
NONCD0001487	CHEMATRON	5216 HOVIS ROAD	CHARLOTTE	No	No	Yes	No	No	No	No	No
NONCD0002907	CHEM-TEX (FRMR) AKA CLASSIC COFFEE	1016 & 1024 MONTANA DR	CHARLOTTE	No	No	Yes	No	No	No	No	No
NCD986190239	CHEROKEE OIL	925 SOUTH SUMMIT AVE	CHARLOTTE	Yes	No	No	No	No	No	No	No
NCD980799019	CHEROKEE OIL	1201 BERRYHILL ROAD	CHARLOTTE	Yes	No	No	No	No	No	No	No
NONCD0002806	CHILDRESS DRY CLEANING/GREYLYN	9101 MONROE RD	CHARLOTTE	No	No	Yes	No	No	No	No	No
NONCD0001499	CHT FACILITY M-2 WAREHOUSE	5046 OLD PINEVILLE ROAD	CHARLOTTE	No	No	Yes	No	No	No	No	No
NONCD0000041	CIBA-GEIGY	WESTINGHOUSE BLVD	CHARLOTTE	No	Yes	No	No	No	No	No	No
NONCD0001501	CIRCLE K 5111 - SOLVENTS	2833 FREEDOM DRIVE	CHARLOTTE	No	No	Yes	No	No	No	No	No
NONCD0001206	CITY OF CHARLOTTE DOT STREET	4600 SWEDEN RD	CHARLOTTE	No	No	Yes	No	No	No	No	No
NONCD0002805	CITY OF CHARLOTTE-SCALEYBARK	3610 SOUTH BLVD & CLANTON RD	CHARLOTTE	No	No	Yes	No	No	No	No	No
NONCD0001507	CITY PLUMBING & HEATING CO	211 TUCKASEEGEE ROAD	CHARLOTTE	No	No	Yes	No	No	No	No	No
NONCD0001509	CLAIRE MANUFACTURING	2120 NORTH CHURCH STREET	CHARLOTTE	No	Yes	No	No	No	No	No	No
NONCD0002994	CLARKSON STREET CONTAMINATION	908 S CLARKSON ST	CHARLOTTE	No	No	Yes	No	No	No	No	No
NONCD0002845	CLAWSON RADIATOR (FORMER)	108 WEST PARK RD	CHARLOTTE	No	No	Yes	No	No	No	No	No
NONCD0001515	CLINIPAD	7101 MACFARLANE BLVD	CHARLOTTE	No	No	Yes	No	No	No	No	No
NCN000407830	CLOROX CHEMICAL	800 GESCO ST	CHARLOTTE	Yes	No	No	No	No	No	No	No
NONCD0001531	COMMERCE BUSINESS PARK	S. COMMERCE BLVD.	CHARLOTTE	No	No	Yes	No	No	No	No	No
NONCD0003103	COMMONWEALTH AVENUE DRY	1809 COMMONWEALTH AVE	CHARLOTTE	No	No	Yes	No	No	No	No	No
NCD003162500	CONSOLIDATED ENGRAVERS CORP.	311 E 12TH ST	CHARLOTTE	Yes	No	No	No	No	No	No	No
NCD130708126	CONSOLIDATED WAREHOUSE	8300 MOORES CHAPEL RD	CHARLOTTE	Yes	No	No	No	No	No	No	No
NONCD0001097	COPEL-VULCAN, INC	601 W SUMMIT AVE	CHARLOTTE	No	Yes	No	No	No	No	No	No
NONCD0003060	CORNELIUS ARTS CENTER	21328 - 21348 CATAWBA AVE	CORNELIUS	No	No	Yes	No	No	No	No	No
NONCD0001563	CRESCENT EMC - CORNELIUS #2	18014 STATESVILLE ROAD	CORNELIUS	No	No	Yes	No	No	No	No	No
NCD044447639	CROWN CENTRAL PETROLEUM CORP.	7720 MOUNT HOLLY ROAD	CHARLOTTE	Yes	No	No	No	No	No	No	No
NONCD0001572	CSX RAILROAD	SOUTH CEDAR STREET	CHARLOTTE	No	No	Yes	No	No	No	No	No
NONCD0001181	CUMMINS ATLANTIC-DISTRIBUTORSHIP	3700 JEFF ADAMS DR	CHARLOTTE	No	Yes	No	No	No	No	No	No
NONCD0001182	CUMMINS ATLANTIC-GENERAL OFFICE	11101 NATIONS FORD RD	CHARLOTTE	No	Yes	No	No	No	No	No	No
NONCD0001586	DANA TRANSPORT FACILITY (FORMER)	7254 MT HOLLY RD	CHARLOTTE	No	No	Yes	No	No	No	No	No
NCN000405052	DAVIDSON ASBESTOS	DEPOT EDEN,SLOAN,WATSON&CRANE	DAVIDSON	No	No	Yes	No	No	No	No	No
NONCD0003002	DELBURG STREET SOLVENTS	DELBURG ST 200-300 BLOCK	DAVIDSON	No	No	Yes	No	No	No	No	No
NCD003149283	DELMAR COMPANY	3300 MONROE ROAD	CHARLOTTE	No	No	No	No	No	No	Yes	No
NCD062567623	DIAMOND SHAMROCK CORP/HENKEL	3300 WESTINGHOUSE BLVD	CHARLOTTE	No	No	No	No	No	No	Yes	No
NONCD0001066	DIMETRICS INC	404 ARMOUR STREET	DAVIDSON	No	No	Yes	No	No	No	No	No
NONCD0001607	DIRTY LAUNDRY CLEANERS (FORMER)	511, 513, 515 WEST TRADE STREE	CHARLOTTE	No	No	Yes	No	No	No	No	No
NONCD0001608	DISCOVERY PLACE	301 N. TRYON STREET	CHARLOTTE	No	No	Yes	No	No	No	No	No
NONCD0001610	DIVERSEY WATER TECHNOLOGIES	1201 SOUTH GRAHAM STREET	CHARLOTTE	No	No	Yes	No	No	No	No	No
NONCD0001617	DIXIE TRUCKING - SOLVENTS	3606 NORTH GRAHAM STREET	CHARLOTTE	No	No	Yes	No	No	No	No	No
NCD074518671	DOW CHEMICAL CORP/ALLIED	202 E WOODLAWN RD, BLDG 2	CHARLOTTE	No	No	No	No	No	No	Yes	No
NCD981014517	DYNATECH	TOOMEY AVE	CHARLOTTE	Yes	No	No	No	No	No	No	No
NONCD0003048	E CRAIGHEAD SOLVENTS	E CRAIGHEAD RD & PHILEMON AVE	CHARLOTTE	No	No	Yes	No	No	No	No	No
NONCD0001657	EAST GIBBON ROAD	2727 AND 2731 EAST GIBBON ROAD	CHARLOTTE	No	No	Yes	No	No	No	No	No
NONCD0002960	EASTWAY DRIVE & THE PLAZA	EASTWAY DR & THE PLAZA	CHARLOTTE	No	No	Yes	No	No	No	No	No
NCD024740433	EC MANUFACTURING	413 N. POLK STREET	PINEVILLE	Yes	No	No	No	No	No	No	No
NONCD0001119	EDWARDS PROPERTY FOUNDRY SAND	10209 ROZZELLES FERRY RD	CHARLOTTE	Yes	No	No	No	No	No	No	No
NONCD0001676	ELECTO-MEK	1412 WEST CRAIGHEAD ROAD	CHARLOTTE	No	No	Yes	No	No	No	No	No
NONCD0001943	ELECTROLUX/WHITE CONSOLIDATED	MERRIMAN AVE	CHARLOTTE	No	No	Yes	No	No	No	No	No
NONCD0001678	ELMWOOD CIRCLE	ELMWOOD CIRCLE	CHARLOTTE	No	No	Yes	No	No	No	No	No
NONCD0001679	ELOX CORPORATION FACILITY	GRIFFITH STREET	DAVIDSON	No	No	Yes	No	No	No	No	No
NCD091258806	ESB EXIDE CHARLOTTE SERVICE CTR.	3300 PIPER LN	CHARLOTTE	No	No	No	No	No	No	Yes	No
NONCD0001696	EXXON 4-3524 SOLVENTS	11208 INDEPENDENCE BLVD	CHARLOTTE	No	No	Yes	No	No	No	No	No
NONCD0001698	F T WILLIAMS TRUCKING FACILITY	3001/3009 ROZZELLES FERRY ROAD	CHARLOTTE	No	No	Yes	No	No	No	No	No
NONCD0001702	FAIRFAX PROPERTIES(FORMER REEVES)	8900 RESEARCH DRIVE	CHARLOTTE	No	No	Yes	No	No	No	No	No

<i>Site ID #</i>	<i>Site Name</i>	<i>Street Address</i>	<i>City</i>	<i>SPL</i>	<i>Voluntary Action Under Agreement</i>	<i>Evaluation Pending</i>	<i>Pollutant Only Site - Open</i>	<i>Pollutant Only Site-NFA</i>	<i>Pollutant Only Site-NFA Restricted</i>	<i>NFA</i>	<i>NFA-Restricted</i>
NONCD0000029	FLEET AEROSPACE CORP /AERONCA	BROOKFORD STREET	CHARLOTTE	No	Yes	No	No	No	No	No	No
NCD062553490	FLEET TRANSPORT CO., INC.	6712 FREEDOM DRIVE	CHARLOTTE	No	Yes	Yes	No	No	No	No	No
NCD003154960	FLEMING LABORATORIES	2215 THRIFT ROAD	CHARLOTTE	Yes	No	No	No	No	No	No	No
NCD093340487	FLORIDA STEEL CORPORATION	LAKEVIEW RD	CHARLOTTE	No	No	No	No	No	No	No	Yes
NONCD0000075	FOAMEX/REEVES BROTHERS	18801 OLD STATESVILLE RD	CORNELIUS	Yes	No	No	No	No	No	No	No
NCN000409865	FORSYTH CHEMICALS	650 STATE ST	CHARLOTTE	Yes	No	No	No	No	No	No	No
NCD024473423	FROEHLING AND ROBERTSON, INC.	208 N GRAHAM ST	CHARLOTTE	No	No	No	No	No	No	Yes	No
NCD001871854	FRUEHAUF TRAILER CORPORATION	310 DALTON	CHARLOTTE	Yes	No	No	No	No	No	No	No
NONCD0001741	FULTON WELL	8501 OLD CONCORD ROAD	CHARLOTTE	No	No	Yes	No	No	No	No	No
NONCD0001747	GAMBLE PALLET CO. (FORMER)	3320 GIBBON ROAD (FORMER ADDRE	CHARLOTTE	No	No	Yes	No	No	No	No	No
NONCD0001755	GATEWAY VILLAGE	WEST TRADE STREET & N CEDAR	CHARLOTTE	No	No	Yes	No	No	No	No	No
NONCD0001758	GEE'S FOOD STORE - SOLVENTS	3600 TUCKASEGEE ROAD	CHARLOTTE	No	No	Yes	No	No	No	No	No
NCD051322980	GENERAL ELECTRIC CO.	2328 THRIFT RD	CHARLOTTE	No	Yes	No	No	No	No	No	No
NCD081430258	GENERAL LATEX & CHEM CORP (OF NC)	2321 N. DAVIDSON ST	CHARLOTTE	No	No	No	No	No	No	Yes	No
NONCD0001229	GENERAL STEEL DRUM CORP	4500 SOUTH BLVD	CHARLOTTE	No	No	Yes	No	No	No	No	No
NCD043679349	GENERAL TIRE & RUBBER CO	1900 CONTINENTAL BLVD	CHARLOTTE	No	No	Yes	No	No	No	No	No
NONCD0001764	GENUINE PARTS COMPANY 1	124 ATANDO AVENUE	CHARLOTTE	No	Yes	No	No	No	No	No	No
NONCD0001769	GERRARD TIRE	11252 LAWYERS ROAD	CHARLOTTE	No	No	Yes	No	No	No	No	No
NCD980848766	GIBBS ELECTROPLATING	5210/5216 HOVIS ROAD	CHARLOTTE	Yes	No	No	No	No	No	No	No
NONCD0001022	GIBBS ELECTROPLATING - OLD	2229 N DAVIDSON	CHARLOTTE	Yes	No	No	No	No	No	No	No
NONCD0001776	GLEN CLARENCE CLINE PROP	11431 US HWY 29	CHARLOTTE	No	No	No	No	No	No	Yes	No
NONCD0001782	GM TRAINING CENTER	5500 N TRYON STREET	CHARLOTTE	No	No	Yes	No	No	No	No	No
NONCD0001792	GRANITEVILLE TWO SITE	2508 LUCENA STREET	CHARLOTTE	No	No	Yes	No	No	No	No	No
NONCD0002948	GREEN CROSS DRY CLEANERS	9101 MONROE RD, STE 100	CHARLOTTE	No	No	Yes	No	No	No	No	No
NONCD0003110	GREENSBORO ST TCE	4101 GREENSBORO ST	CHARLOTTE	No	No	Yes	No	No	No	No	No
NONCD0001803	GRINNELL SUPPLY SALES 2	1431 W MOREHEAD ST	CHARLOTTE	No	No	Yes	No	No	No	No	No
NONCD0000073	H. M. WADE FURNITURE	SOUTH GRAHAM STREET	CHARLOTTE	Yes	No	No	No	No	No	No	No
NONCD0001823	HANSARD DRIVE	132 HANSARD DRIVE & 109 LEE DR	CHARLOTTE	No	No	Yes	No	No	No	No	No
NONCD0001219	HARLEE AVENUE CONTAMINATION	3709 HARLEE AVE	CHARLOTTE	No	No	Yes	No	No	No	No	No
NONCD0000093	HARPER CORP. OF AMERICA	311 CROMPTON STREET	CHARLOTTE	No	No	No	No	No	No	Yes	No
NONCD0000087	HARPER CRAWFORD BAG CO.	401 PARKWOOD AVE	CHARLOTTE	No	No	No	No	No	No	Yes	No
NONCD0001835	HEATH WELL	2231 BELLEMEADE ROAD	CHARLOTTE	No	No	Yes	No	No	No	No	No
NONCD0001023	HEAVY EQUIPMENT SCHOOL	HEAVY EQUIPMENT ROAD	CHARLOTTE	Yes	No	No	No	No	No	No	No
NONCD0001836	HEFNER WELL	509 W. SUGAR CREEK	CHARLOTTE	No	No	Yes	No	No	No	No	No
NONCD0001839	HENDERSON WELL	9744 IDLEWILD ROAD	CHARLOTTE	No	No	Yes	No	No	No	No	No
NCD990715062	HENKEL CORPORATION	600 E SUGAR CREEK RD	CHARLOTTE	No	No	No	No	No	No	Yes	No
NONCD0001479	HERTRON INTERNATIONAL	306 CLANTON RD	CHARLOTTE	No	No	Yes	No	No	No	No	No
NONCD0001864	HOMESTEAD	OLD MT HOLLY RD/WEST AVE	CHARLOTTE	No	No	Yes	No	No	No	No	No
NCD986171957	HOSKINS MILL	201 S. HOSKINS MILL ROAD	CHARLOTTE	No	No	No	No	No	No	Yes	No
NONCD0001878	HUGHES SUPPLY #0939	1927 SOUTH TRYON STREET	CHARLOTTE	No	No	Yes	No	No	No	No	No
NONCD0001881	HUNTER AVENUE	HUNTER AVENUE	CHARLOTTE	No	No	Yes	No	No	No	No	No
NONCD0001019	HUTTIG SASH AND DOOR COMPANY	1018 JAY STREET	CHARLOTTE	No	No	No	No	No	No	Yes	No
NONCD0001018	HWY 49 BATTERY DUMP	NC HIGHWAY 49	CHARLOTTE	Yes	No	No	No	No	No	No	No
NCD000623165	IBM CORPORATION	1001 W T. HARRIS BLVD	CHARLOTTE	No	No	No	No	No	No	Yes	No
NCD053010724	ICI - AMERICAS, INC.	2130 N TRYON	CHARLOTTE	Yes	No	No	No	No	No	No	No
NONCD0002757	IDLEWILD RD CARBON	13101 IDLEWILD RD	MINT HILL	No	No	Yes	No	No	No	No	No
NONCD0002006	INDEPENDENCE PROPERTY	3030 E INDEPENDENCE BLVD	CHARLOTTE	No	No	Yes	No	No	No	No	No
NONCD0001893	INDUSTRIAL & TEXTILE SUPPLY	1300 S. MINT STREET	CHARLOTTE	No	No	Yes	No	No	No	No	No
NONCD0001894	INDUSTRIAL DRIVE	1121 INDUSTRIAL DRIVE	MATTHEWS	No	No	Yes	No	No	No	No	No
NONCD0001895	INDUSTRIAL DYNAMICS CORP. (IDC)	536 JETTON ST	DAVIDSON	No	No	Yes	No	No	No	No	No
NCD990868168	INMONT CORP/BASF CORPORATION	1701 W WESTINGHOUSE BLVD	CHARLOTTE	Yes	No	No	No	No	No	No	No
NONCD0001909	INTERSTATE N. BUS. PRK	2200 & 2233 INTERSTATE N. DRIV	CHARLOTTE	No	No	Yes	No	No	No	No	No

Site ID #	Site Name	Street Address	City	SPL	Voluntary Action Under Agreement	Evaluation Pending	Pollutant Only Site - Open	Pollutant Only Site-NFA	Pollutant Only Site-NFA Restricted	NFA	NFA-Restricted
NCD081332900	INX (FORMER) FACILITY	3200 & 3210 CULLMAN AVE	CHARLOTTE	Yes	No	No	No	No	No	No	No
NCD980518211	IRT/IBM CORPORATION	4101 S I-85	CHARLOTTE	Yes	No	No	No	No	No	No	No
NONCD0001917	JAMGOTCH WELL	4640 RANDOLPH ROAD	CHARLOTTE	No	No	Yes	No	No	No	No	No
NONCD0002794	JET LINE PRODUCTS, INC	720 MATTHEWS MINT HILL RD	MATTHEWS	No	No	No	No	No	No	Yes	No
NONCD0001932	JOHN PLUMIDES	4642 SHARON VIEW ROAD	CHARLOTTE	No	No	Yes	No	No	No	No	No
NONCD0000085	JONES & PRESNELL STUDIO	433 LAWTON ROAD	CHARLOTTE	Yes	No	No	No	No	No	No	No
NCD002462414	JONES CHEMICALS INC. OF NORTH	610 MCNINCH STREET	CHARLOTTE	No	No	No	No	No	No	Yes	No
NONCD0001938	JONES ELECTRIC REPAIR CO	4251 GOLF ACRES DR	CHARLOTTE	No	No	Yes	No	No	No	No	No
NONCD0001946	KAISER FLUID TECHNOLOGIES	530 EAST SUGAR CREEK ROAD	CHARLOTTE	No	No	Yes	No	No	No	No	No
NONCD0003069	KALE BINDEX INC	HAWKINS AND DOGGETT STREETS	CHARLOTTE	No	No	Yes	No	No	No	No	No
NCD980729545	KELLY ROAD/BAILEY PROPERTY	2905 KELLY RD	CHARLOTTE	No	No	No	No	No	No	Yes	No
NONCD0001954	KFC - UNIVERSITY PARK SHOPPING	2121 BEATTIES FORD ROAD	CHARLOTTE	No	No	Yes	No	No	No	No	No
NCD981927908	KIDD LANE BATTERY DISPOSAL	3607 KIDD LANE	CHARLOTTE	Yes	No	No	No	No	No	No	No
NONCD0001956	KILDARE DRIVE SITE	KILDARE DRIVE	CHARLOTTE	No	No	Yes	No	No	No	No	No
NCD097361018	KIN PROPERTIES ABANDONED DRUMS	920 EASTWAY DRIVE	CHARLOTTE	No	Yes	No	No	No	No	No	No
NONCD0001962	KITTY DRIVE	4126 KITTY DRIVE	CHARLOTTE	No	No	Yes	No	No	No	No	No
NONCD0001665	KMART AUTO SERVICE FACILITY	2609 FREEDOM DR	CHARLOTTE	No	No	Yes	No	No	No	No	No
NCD093344133	KOPPERS COMPANY, INC/KOCH	8030 OLD MOUNT HOLLY RD	PAW CREEK	No	No	No	No	No	No	Yes	No
NONCD0001973	KYSOR-MICH. FLEET DIVISION	5019 HOVIS ROAD	CHARLOTTE	No	No	Yes	No	No	No	No	No
NC0001329507	LAKE WYLIE PARTNERS, LLC	MALLARANNY & OUTWELL ROAD	CHARLOTTE	No	No	No	No	No	No	Yes	No
NONCD0001982	LAWYERS ROAD WELLS	12315 LAWYERS ROAD	CHARLOTTE	No	No	Yes	No	No	No	No	No
NONCD0001983	LE FOSTER (FORMER)	1625 & 1701 STARITA ROAD	CHARLOTTE	No	No	Yes	No	No	No	No	No
NONCD0002009	LINDE GASES, FORMER	2810 WEST TRADE STREET	CHARLOTTE	No	No	Yes	No	No	No	No	No
NONCD0002011	LITTON-AIRTRON	1201 CONTINENTAL BLVD.	CHARLOTTE	No	No	Yes	No	No	No	No	No
NONCD0002012	LIVINGSTONE COATINGS CORPORATION	240 RHYNE ROAD	CHARLOTTE	No	No	Yes	No	No	No	No	No
NONCD0002584	LYNX LIGHT RAIL LINE/CHARLOTTE	210 E TRADE ST	CHARLOTTE	No	No	Yes	No	No	No	No	No
NONCD0002022	LYONS RESIDENCE	3800 GLENWOOD DRIVE	CHARLOTTE	No	No	Yes	No	No	No	No	No
NONCD0002024	MAGLA PRODUCTS 1	404 NORTH CHURCH STREET	HUNTERSVILLE	No	No	Yes	No	No	No	No	No
NCD062552989	MALLARD CREEK RD/UNION OIL CO OF	14700 MALLARD CREEK RD	CHARLOTTE	No	Yes	No	No	No	No	No	No
NONCD0001144	MAMMOTH OAKS WATER SUPPLY	MAMMOTH OAKS DR	CHARLOTTE	No	No	Yes	No	No	No	No	No
NONCD0002300	MARGARET WALLACE ROAD SITE	3534 MARGARET WALLACE RD	MATTHEWS	No	No	Yes	No	No	No	No	No
NONCD0000095	MARKEM CORPORATION	11401 WILMAR BOULEVARD	CHARLOTTE	No	No	No	No	No	No	Yes	No
NONCD0001498	MARSHALL AVE PCE	3616 MARSHALL AVENUE	CHARLOTTE	No	No	Yes	No	No	No	No	No
NONCD0001151	MATTHEWS BLDG SUPPLY/ESTUL TOOL	215 AMES ST	MATTHEWS	Yes	No	No	No	No	No	No	No
NONCD0002046	MATTHEWS COUNTRY CLUB	465 SAM NEWELL ROAD	MATTHEWS	No	No	Yes	No	No	No	No	No
NONCD0002055	MCKELVEY NITRATES	6148 ST JOHNS LANE	CHARLOTTE	No	No	Yes	No	No	No	No	No
NONCD0002056	MCLEAN ROAD	2532 MCLEAN ROAD	CHARLOTTE	No	No	Yes	No	No	No	No	No
NCD986189983	MECKLENBURG CO. OIL SPILL BASIN	626 MILLER STREET	CHARLOTTE	No	No	No	No	No	No	Yes	No
NONCD0002820	MEL ATEX INC (FORMER MELODY	3818 NORTHMORE ST	CHARLOTTE	No	No	Yes	No	No	No	No	No
NONCD0002062	MERIDIAN CORPORATE CENTER	8501 IBM DRIVE	CHARLOTTE	No	No	No	No	No	No	Yes	No
NCD086861770	METAL IMPROVEMENT COMPANY	10000 OLD PINEVILLE RD	PINEVILLE	No	No	No	No	No	No	Yes	No
NONCD0001106	MICROTRON ABRASIVES, INC	10242 RODNEY ST	PINEVILLE	Yes	No	No	No	No	No	No	No
NONCD0001175	MIDTOWN SQUARE VALET DRY	401 S INDEPENDENCE BLVD	CHARLOTTE	Yes	No	No	No	No	No	No	No
NONCD0003094	MINT ST TCE CONTAMINATION	1500 BLOCK S MINT ST	CHARLOTTE	No	No	Yes	No	No	No	No	No
NONCD0001041	MITCHELL & BECKER	1928 SOUTH BOULEVARD	CHARLOTTE	No	No	No	No	No	No	Yes	No
NONCD0002574	MONROE RD PCE CONTAMINATION	4102 MONROE ROAD	CHARLOTTE	No	No	Yes	No	No	No	No	No
NONCD0003109	MONROE RD VOCs	3412 MONROE RD	CHARLOTTE	No	No	Yes	No	No	No	No	No
NCD024181848	MORELAND MCKESSON COMPANY	7901 BROOKSHIRE BOULEVARD	CHARLOTTE	No	No	No	No	No	No	Yes	No
NONCD0002807	MORNINGSIDE VILLAGE APTS	1418/1420 IRIS DR	CHARLOTTE	No	No	Yes	No	No	No	No	No
NONCD0002101	MOUNT HOPE FACILITY	2000 DONALD ROSS ROAD	CHARLOTTE	No	No	No	No	No	No	No	Yes
NONCD0002111	MYERS WELL	14217 SPRINGWATER DRIVE	MATTHEWS	No	No	Yes	No	No	No	No	No
NONCD0002112	N. TRYON MALL	4500 N. TRYON ROAD	CHARLOTTE	No	No	Yes	No	No	No	No	No

<i>Site ID #</i>	<i>Site Name</i>	<i>Street Address</i>	<i>City</i>	<i>SPL</i>	<i>Voluntary Action Under Agreement</i>	<i>Evaluation Pending</i>	<i>Pollutant Only Site - Open</i>	<i>Pollutant Only Site-NFA</i>	<i>Pollutant Only Site-NFA Restricted</i>	<i>NFA</i>	<i>NFA-Restricted</i>
NONCD0002490	NATIONAL FLEET SUPPLY	6613 STATESVILLE RD	CHARLOTTE	No	No	Yes	No	No	No	No	No
NONCD0002119	NATIONAL TRANSPORT #2	601 JOHNSON ROAD	CHARLOTTE	No	No	Yes	No	No	No	No	No
NONCD0002121	NATIONS BANK - SOLVENT	201 NORTH TRYON STREET	CHARLOTTE	No	No	Yes	No	No	No	No	No
NONCD0002159	NCDOT ASPHALT SITE #14	OLD NATIONS FORD RD	PINEVILLE	No	No	Yes	No	No	No	No	No
NONCD0002160	NCDOT ASPHALT SITE #17/BLYTHE	OFF OF ERVIN LANE - 9510 RODNE	PINEVILLE	No	No	Yes	No	No	No	No	No
NONCD0002161	NCDOT ASPHALT SITE #2 (CROWDER	CROWDER CONST, HWY 16, 6433 BR	CHARLOTTE	No	No	Yes	No	No	No	No	No
NONCD0002170	NCDOT ASPHALT SITE #5 (REA	1220 NORTH WENDOVER ROAD	CHARLOTTE	No	No	Yes	No	No	No	No	No
NONCD0002171	NCDOT ASPHALT SITE #56/BLYTHE IND.	2911 NORTH GRAHAM STREET	CHARLOTTE	No	No	Yes	No	No	No	No	No
NONCD0002172	NCDOT ASPHALT SITE #57 - REA	2701 YOUNGBLOOD COURT	CHARLOTTE	No	No	Yes	No	No	No	No	No
NONCD0002174	NCDOT ASPHALT SITE #67	11333 REAMES ROAD	CHARLOTTE	No	No	Yes	No	No	No	No	No
NONCD0002158	NCDOT ASPHALT SITE NO 13_REA	6001 OLD DOWD ROAD	CHARLOTTE	No	No	Yes	No	No	No	No	No
NONCD0002177	NCDOT BRIDGE 108	GRAHAM STREET BRIDGE OVER RR T	CHARLOTTE	No	No	Yes	No	No	No	No	No
NONCD0002179	NCDOT DIV 10 FACILITY (FORMER)	1119 E SUGAR CREEK RD	CHARLOTTE	No	No	Yes	No	No	No	No	No
NONCD0002324	NCDOT PROPERTY-PARCEL 7B	510 W 4TH ST	CHARLOTTE	No	No	Yes	No	No	No	No	No
NONCD0002204	NIVENS PROPERTY	3022 GRIFFITH STREET	CHARLOTTE	No	No	Yes	No	No	No	No	No
NONCD0003034	NORFOLK SOUTHERN INTERMODAL	325 PARKWOOD AVE	CHARLOTTE	No	No	Yes	No	No	No	No	No
NONCD0002211	NORFOLK SOUTHERN RAILWAY-	2100 NORTH TRYON ST.	CHARLOTTE	No	No	Yes	No	No	No	No	No
NONCD0003083	NORTH GRAHAM ST SOLVENTS	4227 N GRAHAM ST	CHARLOTTE	No	No	Yes	No	No	No	No	No
NONCD0002232	OLD COLONIAL MARBLE	9943 PACKARD ST	PINEVILLE	No	No	Yes	No	No	No	No	No
NCD986172518	OLD MOUNT HOLLY ROAD PCE SITE	OLD MT HOLLY RD & FREEDOM DR	CHARLOTTE	Yes	No	No	No	No	No	No	No
NONCD0001333	OMNISOURCE SE/ATLANTIC SCRAP &	410 ATANDO AVE	CHARLOTTE	No	No	Yes	No	No	No	No	No
NONCD0002243	ORR ROAD (RESIDENTIAL)	ORR ROAD	CHARLOTTE	No	No	Yes	No	No	No	No	No
NONCD0000098	OZONIC INTERNATIONAL	2033 SOUTH BOULEVARD	CHARLOTTE	No	No	No	No	No	No	Yes	No
NONCD0001604	P-3800 CHARLOTTE RAIL MULTIMODAL	511 W TRADE ST	CHARLOTTE	No	No	Yes	No	No	No	No	No
NCD000828905	PACKAGE PRODUCTS COMPANY	1930 CAMDEN RD	CHARLOTTE	No	No	No	No	No	No	Yes	No
NONCD0002256	PALOMINO CLUB	9607 ALBEMARLE ROAD	CHARLOTTE	No	No	Yes	No	No	No	No	No
NONCD0002260	PANTRY #24 SOLVENTS	8925 NATIONS FORD ROAD	CHARLOTTE	No	No	Yes	No	No	No	No	No
NONCD0002270	PARKER NALL WELL	8702-B STATESVILLE RD	CHARLOTTE	No	No	Yes	No	No	No	No	No
NCD053010732	PARKS-CRAMER COMPANY	2000 S BLVD	CHARLOTTE	Yes	No	No	No	No	No	No	No
NONCD0002976	PARKWOOD STATION	1721 N CALDWELL ST	CHARLOTTE	No	No	Yes	No	No	No	No	No
NONCD0002506	PAWLEY DRIVE CONTAMINATION	312 PAWLEY DRIVE	CHARLOTTE	No	No	Yes	No	No	No	No	No
NCD055162069	PELTON & CRANE PLANT (FORMER)	200 CLANTON ROAD	CHARLOTTE	No	Yes	No	No	No	No	No	No
NONCD0002287	PEOPLES CLEANERS	1930 BEATTIES FORD ROAD	CHARLOTTE	No	No	Yes	No	No	No	No	No
NONCD0002810	PEP BOYS 150	9415 E INDEPENDENCE BLVD	MATTHEWS	No	No	No	No	No	Yes	No	No
NONCD0002293	PERFECTING SERVICE DIVISION	332 ATANDO AVENUE	CHARLOTTE	No	No	Yes	No	No	No	No	No
NONCD0003044	PERFECTION DRY CLEANER &	1423 E 4TH ST	CHARLOTTE	No	No	Yes	No	No	No	No	No
NONCD0002294	PERIGON	107 INDUSTRIAL DRIVE	MATTHEWS	No	No	Yes	No	No	No	No	No
NONCD0002296	PETROLEUM TANK SERVICE #2	7335 ORR ROAD	CHARLOTTE	No	No	Yes	No	No	No	No	No
NONCD0003005	PHILEMON AVE SITE	E CRAIGHEAD RD & PHILEMON AVE	CHARLOTTE	No	No	Yes	No	No	No	No	No
NCD980558779	PHOENIX RESOURCES, INC.	1373 E MOREHEAD STREET	CHARLOTTE	No	No	No	No	No	Yes	No	No
NCD059144188	PHOTO CORPORATION OF AMERICA	801 CRESTDALE AVE	MATTHEWS	No	No	No	No	No	Yes	No	No
NCD066309113	PIEDMONT HEAT TREATING CORP	3311 GRIFFITH STREET	CHARLOTTE	No	No	No	No	No	Yes	No	No
NONCD0002310	PINE ISLAND DRIVE	10135 LITTLE FIELD RD	CHARLOTTE	No	No	Yes	No	No	No	No	No
NONCD0000069	PLANK ROAD/UNION CARBIDE	OLD PLANK RD	CHARLOTTE	No	No	No	No	No	Yes	No	No
NONCD0002327	POWELL LUMBER COMPANY	CROMPTON STREET	CHARLOTTE	No	No	Yes	No	No	No	No	No
NONCD0002331	PRIME EQUIPMENT COMPANY	1901 SOUTH TRYON STREET	CHARLOTTE	No	No	Yes	No	No	No	No	No
NONCD0002912	PRIMROSE AVE PCE CONTAMINATION	2310 OLD STEELE CREEK RD	CHARLOTTE	No	No	Yes	No	No	No	No	No
NONCD0001000	PRINTING TECHNOLOGY	1009 CARPET STREET	CHARLOTTE	No	No	No	No	No	Yes	No	No
NONCD0002348	QUALEX	2519 DISTRIBUTION STREET	CHARLOTTE	No	No	Yes	No	No	No	No	No
NONCD0002991	QUARLES PETROLEUM-WEST	1509 W CRAIGHEAD RD	CHARLOTTE	No	No	Yes	No	No	No	No	No
NCD079045027	QUEENS PROPERTY	RESEARCH DRIVE	CHARLOTTE	No	No	No	No	No	Yes	No	No
NONCD0003074	R AND R CLEANERS	3601 S TRYON ST	CHARLOTTE	No	No	Yes	No	No	No	No	No

Site ID #	Site Name	Street Address	City	SPL	Voluntary Action Under Agreement	Evaluation Pending	Pollutant Only Site - Open	Pollutant Only Site-NFA	Pollutant Only Site-NFA Restricted	NFA	NFA-Restricted
NONCD0002356	R.H. BOULIGNY #2	2320 NORTH DAVIDSON STREET	CHARLOTTE	No	No	Yes	No	No	No	No	No
NCD003149663	RADIATOR SPECIALTY COMPANY	1900 WILKINSON BLVD	CHARLOTTE	Yes	No	No	No	No	No	No	No
NONCD0002369	RAMSEY PRODUCTS	3701 PERFORMANCE ROAD	CHARLOTTE	No	No	Yes	No	No	No	No	No
NONCD0002373	RANGER TRANSPORT WELL	6624 LAKEVIEW RD	CHARLOTTE	No	No	Yes	No	No	No	No	No
NONCD0001201	REEVES BROTHERS-BAILEY RD DUMP	BAILEY RD	CORNELIUS	No	No	No	No	No	No	No	Yes
NCD000773663	REICHHOLD CHEMICAL, INC.	DORMAN ROAD	PINEVILLE	No	No	No	No	No	No	Yes	No
NONCD0002099	REVERDY LANE SOLVENTS	REVERDY LANE	MATTHEWS	No	No	No	No	No	No	Yes	No
NONCD0002390	REXAM FACILITY, FORMER	700 CRESTDALE ROAD	MATTHEWS	No	No	Yes	No	No	No	No	No
NONCD0002392	REYNOLDS & SON CONSTRUCTION	11401 LAWYERS ROAD	MINT HILL	No	No	Yes	No	No	No	No	No
NONCD0002397	RHYNE ROAD	RHYNE ROAD	CHARLOTTE	No	No	Yes	No	No	No	No	No
NCN000410302	RIDGE LANE RD DIELDRIN	RIDGE LANE RD	CHARLOTTE	No	No	Yes	No	No	No	No	No
NONCD0002593	RJS/STS, LLC PROPERTY-PARCEL 32	1320 S GRAHAM ST	CHARLOTTE	No	No	Yes	No	No	No	No	No
NONCD0002419	ROHM & HAAS	215 LAWTON ROAD	CHARLOTTE	No	No	Yes	No	No	No	No	No
NONCD0002423	ROUNTREE PLANTATION GARDEN	517 ROUNTREE ROAD	CHARLOTTE	No	No	Yes	No	No	No	No	No
NCD980838379	ROWE CORP PROPERTY/BOULIGNY SITE	433 W MOREHEAD ST	CHARLOTTE	Yes	No	No	No	No	No	No	No
NONCD0002433	RYERSON FACILITY, FORMER	5435 HOVIS ROAD	CHARLOTTE	No	No	Yes	No	No	No	No	No
NONCD0002295	SAINT FRANCES DRIVE CONTAMINATION	5916 SAINT FRANCES DRIVE	CHARLOTTE	No	No	Yes	No	No	No	No	No
NCD000609859	SCA CHEMICAL SERVICES, INC.	WAS NEVER BUILT	CHARLOTTE	No	No	No	No	No	No	Yes	No
NCN000410441	SCERCY WELL/ROBINWOOD DR	5101 ROBINWOOD DRIVE	CHARLOTTE	No	No	Yes	No	No	No	No	No
NCD093338119	SCM CORP. GLIDDEN COATINGS &	3926 GLENWOOD DRIVE	CHARLOTTE	Yes	No	No	No	No	No	No	No
NONCD0002456	SEARS 8075 SOLVENTS	11407 GRANITE ST	CHARLOTTE	No	No	Yes	No	No	No	No	No
NONCD0002472	SIDES RESIDENCE	336 FIELDING ROAD	CHARLOTTE	No	No	No	No	No	No	No	No
NONCD0001002	SIGNART		CHARLOTTE	No	No	No	No	No	No	Yes	No
NCD083678631	SINCLAIR AND VALENTINE CO.	515 S TURNER AVE	CHARLOTTE	No	No	No	No	No	No	No	Yes
NCD024488025	SMITH METAL & IRON COMPANY	712 W 3RD ST	CHARLOTTE	No	No	No	No	No	No	Yes	No
NONCD0002488	SONOCO CARTON FACILITY, FORMER	8800 SOUTH BOULEVARD	CHARLOTTE	No	No	No	No	No	No	Yes	No
NONCD0001994	SOUTH BOULEVARD SOLVENT	3000 BLOCK SOUTH BOULEVARD	CHARLOTTE	No	No	Yes	No	No	No	No	No
NCD024488355	SOUTHEASTERN EXTERMINATING CO.	4037 E INDEPENDENCE BLVD	CHARLOTTE	No	No	No	No	No	No	Yes	No
NCD980728620	SOUTHEASTERN POLLUTION CONTROL		PINEVILLE	No	No	No	No	No	No	Yes	No
NONCD0002497	SOUTHERN CAST	801 PECAN AVENUE	CHARLOTTE	No	No	Yes	No	No	No	No	No
NCD990715658	SOUTHERN MANUFACTURING, INC.	1000 SEABOARD ST	CHARLOTTE	Yes	No	No	No	No	No	No	No
NONCD0002500	SOUTHERN METALS - SOLVENTS	2200 DONALD ROSS ROAD	CHARLOTTE	No	No	Yes	No	No	No	No	No
NONCD0001003	SOUTHLAND	4450 SOUTH BOULEVARD	CHARLOTTE	No	No	No	No	No	No	Yes	No
NONCD0001076	SOUTHSIDE INVESTMENTS LLC	2222 SOUTH BLVD	CHARLOTTE	Yes	No	No	No	No	No	No	No
NONCD0002520	SPEIZMAN PROPERTY	4801 SILABERT AVENUE	CHARLOTTE	No	No	Yes	No	No	No	No	No
NONCD0001384	STANDARD UNIFORM	600 PHILLIP DAVIS DR	CHARLOTTE	No	No	Yes	No	No	No	No	No
NONCD0002540	STEELE CREEK AND SAM NEELY RDS	STEELE CREEK & SAM NEELY RDS	CHARLOTTE	No	No	Yes	No	No	No	No	No
NONCD0001549	STORK PRINT AMERICANA	3201 ROTARY DR	CHARLOTTE	No	No	Yes	No	No	No	No	No
NCD083669952	STORY BURIAL AREAS/UNION CHEMICAL	6101 ORR ROAD	CHARLOTTE	No	Yes	No	No	No	No	No	No
NONCD0001101	STRONGHAVEN WAREHOUSE	433 EAST JOHNS ST	MATTHEWS	No	Yes	No	No	No	No	No	No
NCD980503155	SUMMIT AVENUE SITE	420 SOUTH SUMMIT AVE	CHARLOTTE	No	No	No	No	No	No	Yes	No
NONCD0002560	SUNOCO #4-1475 - SOLVENTS	1138 N TRYON STREET	CHARLOTTE	No	No	Yes	No	No	No	No	No
NONCD0002325	SUNSET DRIVE SOLVENTS	SUNSET DR	MINT HILL	No	No	Yes	No	No	No	No	No
NONCD0002563	SUPERIOR INK COMPANY	4820 ROZZELLS FERRY ROAD	CHARLOTTE	No	No	Yes	No	No	No	No	No
NONCD0002568	SWARTZ & SONS (SMITH METAL & IRON	W. 3RD AND CEDAR	CHARLOTTE	No	No	Yes	No	No	No	No	No
NONCD0001354	SWEDEN RD PCE	4710 & 4746 SWEDEN RD	CHARLOTTE	No	No	No	No	No	No	No	No
NCD981921083	SWIFT ADHESIVES	9724 INDUSTRIAL DRIVE	PINEVILLE	Yes	No	No	No	No	No	No	No
NCD980557763	SWIFT ADHESIVES &	2917 YOUNGBLOOD STREET	CHARLOTTE	No	No	No	No	No	No	Yes	No
NONCD0002583	TAYLOR SALT & CHEMICAL 2	3915 GLENWOOD DRIVE	CHARLOTTE	No	No	Yes	No	No	No	No	No
NONCD0002585	TEMCO (FORMER VENTRA)	2711 WILKINSON BLVD	CHARLOTTE	No	No	Yes	No	No	No	No	No
NONCD0001927	TENNECO ALBEMARLE & LAWYERS RD	7008 ALBEMARLE RD	CHARLOTTE	No	No	Yes	No	No	No	No	No
NONCD0001504	TERMINEX OF CHARLOTTE	2001 S TRYON ST	CHARLOTTE	No	No	Yes	No	No	No	No	No

Site ID #	Site Name	Street Address	City	SPL	Voluntary Action Under Agreement	Evaluation Pending	Pollutant Only Site - Open	Pollutant Only Site-NFA	Pollutant Only Site-NFA Restricted	NFA	NFA-Restricted
NONCD0000011	TERRELL MACHINE SHOP	3000-3030 SOUTH BLVD	CHARLOTTE	Yes	No	No	No	No	No	No	No
NCD046148318	TEXACO INC/PAW CREEK	410 SADLER RD	CHARLOTTE	Yes	No	No	No	No	No	No	No
NCD000770016	TEXAS CITY REFINING COMPANY	7325 OLD MT HOLLY RD	PAW CREEK	No	No	Yes	No	No	No	No	No
NONCD0000074	TEXTILE CHEMICAL FACILITY	GRAHAM STREET	CHARLOTTE	Yes	No	No	No	No	No	No	No
NONCD0002589	THIRD AND CHURCH STREET	THIRD AND CHURCH STREET	CHARLOTTE	No	No	Yes	No	No	No	No	No
NONCD0002591	THOMAS CONCRETE	3701 N GRAHAM STREET	CHARLOTTE	No	No	Yes	No	No	No	No	No
NCD095470332	THONIT A SIMMONS COMPANY	11900 STEELE CREEK ROAD	CHARLOTTE	Yes	No	No	No	No	No	No	No
NONCD0002600	TILLET CHEMICAL, INC.	316 COLLEGE STREET	PINEVILLE	No	No	Yes	No	No	No	No	No
NCD981478480	TODDVILLE OPERATIONS/DUKE POWER	610 TODDVILLE ROAD	CHARLOTTE	No	No	No	No	No	No	Yes	No
NCD986231967	TOM SADLER ROAD WELLS	TOM SADLER RD	CHARLOTTE	Yes	No	No	No	No	No	No	No
NONCD0002609	TOMMYS AUTOMOTIVE - SOLVENTS	6000 THE PLAZA	CHARLOTTE	No	No	Yes	No	No	No	No	No
NONCD0002611	TOWN CENTER PROJECT	20101 N MAIN ST	CORNELIUS	No	No	Yes	No	No	No	No	No
NONCD0002618	TRADEMART ASSOC UNITED PROP	500 BLOCK S COLLEGE STREET	CHARLOTTE	No	No	Yes	No	No	No	No	No
NONCD0002620	TRANE SERVICE FIRST	4500 MORRIS FIELD DRIVE	CHARLOTTE	No	No	Yes	No	No	No	No	No
NONCD0000088	TRANS TECHNOLOGY	5535 WILKINSON BLVD	CHARLOTTE	Yes	No	No	No	No	No	No	No
NONCD0003098	TRYON MALL CLEANING CENTER	451 E SUGAR CREEK RD	CHARLOTTE	No	No	Yes	No	No	No	No	No
NC0001290667	TRYON STREET U-HAUL	1224 NORTH TRYON STREET	CHARLOTTE	No	No	No	No	No	No	Yes	No
NCD980844336	UNION CARBIDE BATTERY	5400 HOVIS ROAD	CHARLOTTE	Yes	No	No	No	No	No	No	No
NCD000623207	UNION CARBIDE-LINDE DIVISION	6017 BELHAVEN BLVD	CHARLOTTE	No	No	No	No	No	No	Yes	No
NCD000609982	UNION OIL CO. SE TERM/PAW CREEK	7300 OLD MT HOLLY RD	PAW CREEK	No	No	Yes	No	No	No	No	No
NONCD0002895	UNITED SCRAP, INC.	3600 PRIMROSE AVE	CHARLOTTE	No	No	Yes	No	No	No	No	No
NONCD0002654	UNIVERSAL STAINLESS	10801 NATIONS FORD ROAD	PINEVILLE	No	No	Yes	No	No	No	No	No
NONCD0002656	UNOCAL - GOODRICH	12040 GOODRICH DRIVE	CHARLOTTE	No	No	Yes	No	No	No	No	No
NONCD0002657	US AIRWAYS MAINTENANCE FACILITY	5020 HANGAR ROAD	CHARLOTTE	No	No	Yes	No	No	No	No	No
NC6210022905	USA RESERVE XVIII AIRBORNE CORPS	1300 WESTOVER DR	CHARLOTTE	No	No	No	No	No	No	Yes	No
NC3210021330	USA RESERVE XVIII AIRBORNE CORPS	1412 WESTOVER DR	CHARLOTTE	No	No	No	No	No	No	Yes	No
NONCD0000003	VAN WATERS & ROGERS	ATANDO INDUSTRIAL PARK	CHARLOTTE	Yes	No	No	No	No	No	No	No
NONCD0002674	VIRGINIA CAROLINA FREIGHT LINES #2	710 CALVERT STREET	CHARLOTTE	No	No	Yes	No	No	No	No	No
NONCD0002675	VIRKLER CO. PLANT	1022 PRESSLEY ROAD	CHARLOTTE	No	No	Yes	No	No	No	No	No
NONCD0002686	WAHLRAB RESIDENCE	3040 SHAMROCK DRIVE	CHARLOTTE	No	No	Yes	No	No	No	No	No
NONCD0002690	WALDON ROAD	WALDON ROAD & KIKER ROAD	CHARLOTTE	No	No	Yes	No	No	No	No	No
NONCD0002697	WARREN ROAD	WARREN ROAD - NEAR CHAR-DOUG A	CHARLOTTE	No	No	Yes	No	No	No	No	No
NONCD0001037	WEST BLVD	224 & 228 WEST BLVD	CHARLOTTE	No	No	Yes	No	No	No	No	No
NONCD0002705	WEST LIDDELL ST	235 WEST LIDDELL STREET	CHARLOTTE	No	No	Yes	No	No	No	No	No
NONCD0003090	WEST MOREHEAD ST GROUNDWATER	2100 TO 2200 W MOREHEAD ST	CHARLOTTE	No	No	Yes	No	No	No	No	No
NONCD0003093	WEST MOREHEAD ST GROUNDWATER	1300 W MOREHEAD ST	CHARLOTTE	No	No	Yes	No	No	No	No	No
NONCD0001091	WEST MOREHEAD ST PESTICIDE	147 W MOREHEAD ST	CHARLOTTE	No	No	No	No	No	No	Yes	No
NONCD0003111	WEST TREMONT CONTAMINATION	511 AND 527 WEST TREMONT AVE	CHARLOTTE	No	No	Yes	No	No	No	No	No
NONCD0002708	WESTINGHOUSE & CORDAGE	WESTINGHOUSE BV & CORDAGE ST V	CHARLOTTE	No	No	Yes	No	No	No	No	No
NONCD0000026	WESTINGHOUSE DISTRIBUTION CENTER	2001 W MOREHEAD ST	CHARLOTTE	No	No	No	No	No	No	Yes	No
NONCD0002709	WESTOVER SHOPPING CENTER	1506 - 1550 WEST BOULEVARD	CHARLOTTE	No	No	Yes	No	No	No	No	No
NONCD0002724	WIL GROVE EXPRESS - SOLVENTS	10102 ALBEMARLE ROAD	CHARLOTTE	No	No	Yes	No	No	No	No	No
NONCD0002725	WIL GROVE MOBILE HOME PARK	ALBEMARLE RD	CHARLOTTE	No	No	Yes	No	No	No	No	No
NCD003151651	WILLARD SMELTING CO.	101 NEWBERN ST	CHARLOTTE	Yes	No	No	No	No	No	No	No
NCD024477556	WINSTON CONTAINER COMPANY	4732 MORRIS FIELD RD	CHARLOTTE	Yes	No	No	No	No	No	No	No
NONCD0002753	WOODLAWN CENTER PROPERTY	1600 WOODLAWN ROAD	CHARLOTTE	No	No	Yes	No	No	No	No	No
NONCD0002756	WOODWARD NITRATES	19714 STOUGH FARM ROAD	CORNELIUS	No	No	Yes	No	No	No	No	No
NONCD0002760	WORTH CHEMICAL	818 TUCKASEEGEE ROAD	CHARLOTTE	No	No	Yes	No	No	No	No	No
NONCD0002890	YARDS AT NODA	400 E 33RD ST	CHARLOTTE	No	No	Yes	No	No	No	No	No
NONCD0002771	YELLOW FREIGHT SYSTEM 3	11001 REAMES ROAD	CHARLOTTE	No	No	Yes	No	No	No	No	No
NONCD0001051	YUASA-EXIDE DISTRIBUTION CTR	3713 N. DAVIDSON ST.	CHARLOTTE	No	No	No	No	No	No	Yes	No

Number of Sites: 368

Site ID #	Site Name	Street Address	City	SPL	Voluntary Action Under Agreement	Evaluation Pending	Pollutant Only Site - Open	Pollutant Only Site-NFA	Pollutant Only Site-NFA Restricted	NFA	NFA-Restricted
MITCHELL											
NONCD000028	CAROLINA P&L CO. SPRUCE PINE	MOUNTAIN LAUREL DR	SPRUCE PINE	Yes	No	No	No	No	No	No	No
NCD986188795	CARTER'S RIDGE ROAD SITE	CARTER'S RIDGE ROAD	SPRUCE PINE	No	No	No	No	No	No	Yes	No
NCD986171171	ETHAN ALLEN-SPRUCE PINE	200 ETHAN ALLEN DRIVE	SPRUCE PINE	No	No	No	No	No	No	Yes	No
NCD024817827	HENREDON FURNITURE	ALTAPASS ROAD	SPRUCE PINE	Yes	No	No	No	No	No	No	No
NCD981929375	HUMPBCK MOUNTAIN ROAD DRUM	4 MI EAST OF SPRUCE PINE	SPRUCE PINE	No	No	No	No	No	No	Yes	No
NCD991277724	MITCHELL SYSTEMS, INC.	ALTAPASS RD	SPRUCE PINE	Yes	No	No	No	No	No	No	No
NONCD0002950	UNIMIN CRYSTAL PLANT	136 CRYSTAL DR	SPRUCE PINE	No	No	Yes	No	No	No	No	No
Number of Sites: 7											
MONTGOMERY											
NONCD0002862	ALCOA SHOOTING RANGE	TUCKERTOWN RD		No	No	No	No	No	No	Yes	No
NONCD0001081	ALCOA-NARROWS POWERHOUSE	PINE STREET		No	No	No	No	No	No	Yes	No
NONCD0001476	CHAPPEL FARM SITE	228 SULFER SPRINGS RD	CANDOR	No	No	Yes	No	No	No	No	No
NONCD0002417	HURLEY'S DUMP	SHADY OAK DR & N MAIN ST	BISCO	No	No	Yes	No	No	No	No	No
NONCD0002106	MULLINEX GROCERY	3079 HIGHWAY 109	TROY	No	No	Yes	No	No	No	No	No
NCD054284518	STANDARD PACKAGING CORPORATION	HWY 73 W	MT GILEAD	Yes	No	No	No	No	No	No	No
Number of Sites: 6											
MOORE											
NONCD0002857	ABERDEEN FLORIST & GARDEN CENTER	500 S SANDHILLS BLVD	ABERDEEN	Yes	No	No	No	No	No	No	No
NCD048181218	CAROLINA GALVANIZING CORP.	HWY 221 E	ABERDEEN	Yes	No	No	No	No	No	No	No
NONCD0001528	COLONIAL ABRASIVES	312 SOUTH PINE STREET	ABERDEEN	No	No	Yes	No	No	No	No	No
NONCD0001716	FIRST BANK PROPERTY-OLD DUMP	OFF HWY 211	PINEHURST	No	No	Yes	No	No	No	No	No
NCD060291051	HOW ENTERPRISES	TAYLOR STREET	ABERDEEN	No	No	No	No	No	No	Yes	No
NCD144192606	PARKER-ZENITH	TAYLOR STREET	ABERDEEN	Yes	No	No	No	No	No	No	No
NCD060306727	RICHARDS, WC COMPANY, INC.	101 EAST MAPLE STREET	ABERDEEN	Yes	No	No	No	No	No	No	No
NONCD0000064	ROY F. BURT ENTERPRISES	HWY 15/501	CARTHAGE	No	No	No	No	No	No	Yes	No
NCD003234549	SCM PROCTOR SILEX/WEAREVER	575 YADKIN RD	SOUTHERN PINES	No	Yes	No	No	No	No	No	No
NONCD0002461	SEVEN LAKES WELL # 3	NC 211	SEVEN LAKES	No	No	Yes	No	No	No	No	No
NCD049845266	STANLEY CASE GOODS (FORMER)	HWY 211	WEST END	Yes	No	No	No	No	No	No	No
NCN000407188	US 1-15/501 ABERDEEN	517 S SANDHILLS BLVD	ABERDEEN	Yes	No	No	No	No	No	No	No
NCD981929391	VASS TRUCK WRECK	US 1	VASS	No	No	No	No	No	No	Yes	No
Number of Sites: 13											
NASH											
NCD990733180	ABBOTT LABS	HWY 301 N	ROCKY MOUNT	No	No	Yes	No	No	No	No	No
NCD040042426	AEROQUIP	8171 PLANER MILL RD	MIDDLESEX	Yes	No	No	No	No	No	No	No
NONCD0001247	ALLIED SIGNAL/FMR BENDIX	HWY301/SR1540,WESLEYLAN BLVD N	ROCKY MOUNT	No	No	Yes	No	No	No	No	No
NONCD0001258	AMERLINK SPILL	PO BOX 669	BATTLEBORO	No	No	Yes	No	No	No	No	No
NONCD0001047	BAILEY SUBSTATION	NC 581 SOUTH	BAILEY	No	No	No	No	No	No	Yes	No
NONCD0001345	BOBBY MURRAY TOYOTA	387 WESLEYAN BLVD	ROCKY MOUNT	No	No	Yes	No	No	No	No	No
NONCD0001073	BONE FARM PESTICIDE AREA	HWY 58/SR 1717	NASHVILLE	No	No	No	No	No	No	Yes	No
NONCD0001445	CAROLINA FREIGHT-ROCKY MOUNT	1431 WESLEYAN BLVD	ROCKY MOUNT	No	No	Yes	No	No	No	No	No
NONCD0001511	CLAY STRICKLAND/LITTLE RIVER	1216 MACEDONIA ROAD (ST. HWY 1	SPRING HOPE	No	No	Yes	No	No	No	No	No
NONCD0001156	CLEAN-CLEAN DRY CLEANERS/VIP	627 TARRYTOWN CTR	ROCKY MOUNT	Yes	No	No	No	No	No	No	No
NONCD0001571	CS HENRY TRANSFER #2,3	2440 N. CHURCH ST.	ROCKY MOUNT	No	No	Yes	No	No	No	No	No
NCD990867855	FAWN PLASTICS CO., INC.	401 JEFFREYS ROAD	ROCKY MOUNT	Yes	No	No	No	No	No	No	No
NCD067178707	FAWN PLASTICS CO., INC.	10235 US 264A	MIDDLESEX	Yes	No	No	No	No	No	No	No

Site ID #	Site Name	Street Address	City	SPL	Voluntary Action Under Agreement	Evaluation Pending	Pollutant Only Site - Open	Pollutant Only Site-NFA	Pollutant Only Site-NFA Restricted	NFA	NFA-Restricted
NONCD0001730	FONTAINE FIFTH WHEEL (FORMER)	3883 SOUTH CHURCH STREET	ROCKY MOUNT	No	No	No	No	No	No	No	Yes
NONCD0001762	GENTEX PRINTING	1021 THORPE ROAD	ROCKY MOUNT	No	No	Yes	No	No	No	No	No
NONCD0001784	GOLD ROCK TEXACO	RT 1 BOX 161	BATTLEBORO	No	No	Yes	No	No	No	No	No
NONCD0003040	GOODYEAR 2056	2088 STONE ROSE DRIVE	ROCKY MOUNT	No	No	Yes	No	No	No	No	No
NONCD0001800	GRIFIN FERTILIZER SPILL	GREEN HILLS ROAD	ROCKY MOUNT	No	No	No	No	No	No	Yes	No
NONCD0001831	HAYNES RUBBER & SUPPLY COMPANY	942 NORTH CHURCH STREET	ROCKY MOUNT	No	No	No	No	No	No	Yes	No
NONCD0001837	HEILIG MYERS DIST. WHSE. (FORMER)	109 RIVERSIDE DRIVE	ROCKY MOUNT	No	No	Yes	No	No	No	No	No
NCD980838478	HONEYWELL STODDARD SPILL	3475 N WESLEYAN BLVD	ROCKY MOUNT	No	No	Yes	No	No	No	No	No
NONCD0001896	INDUSTRIAL ELECTRIC/HALE	HWY 97 W.	ROCKY MOUNT	No	No	Yes	No	No	No	No	No
NC0000195743	JIMMY GREEN METALS	BARN HILL CHURCH ROAD	NASHVILLE	No	No	No	No	No	No	Yes	No
NCD055359079	MASONITE CORP. FIBERBOARD DIV.	HWY 64 & SR 1306	SPRING HOPE	No	Yes	No	No	No	No	No	No
NCD042891663	MITCHELL ENGR CO/CECO BLDG. DIV.	BYPASS 301	ROCKY MOUNT	No	No	No	No	No	No	No	Yes
NCD986197325	ROCKY MOUNT COAL GAS PLANT NO. 1	WYE STREET	ROCKY MOUNT	No	Yes	No	No	No	No	No	No
NCD986197317	ROCKY MOUNT COAL GAS PLANT NO. 2	100 EAST VIRGINIA STREET	ROCKY MOUNT	No	Yes	No	No	No	No	No	No
NCD981933096	ROCKY MOUNT, OLD AIRPORT	US 301 BUSINESS	ROCKY MOUNT	No	No	No	No	No	No	No	Yes
NONCD0003062	SEPRO RESEARCH AND TECH CAMPUS	16013 WATSON SEED FARM RD	WHITAKERS	No	No	Yes	No	No	No	No	No
NONCD0002582	TAU VALLEY APARTMENTS	237 WINSTEAD AVENUE	ROCKY MOUNT	No	No	Yes	No	No	No	No	No
NCD072028251	TORPEDO WIRE & STRIP, INC.	INSTRUMENT DR	ROCKY MOUNT	No	No	No	No	No	No	Yes	No
NONCD0002712	WESTRIDGE VILLAGE SHP CTR/CLEAN	120 S WINSTEAD AVE	ROCKY MOUNT	No	No	Yes	No	No	No	No	No

Number of Sites: 32

NEW HANOVER

NONCD0002781	ADAMS PAINTING SERVICE	722 WELLINGTON AVE	WILMINGTON	Yes	No	No	No	No	No	No	No
NCD981929557	ALANDALE DR 4008 CHEMICALS	4008 ALANDALE DRIVE	WILMINGTON	No	No	No	No	No	No	Yes	No
NONCD0002888	ALDERMAN PROPERTY (FRMR) POINT	1400 POINT HARBOR RD	WILMINGTON	No	No	No	No	No	No	Yes	No
NONCD0001922	ALKALI SCREEN PRINTING	6420 AMSTERDAM WAY	WILMINGTON	Yes	No	No	No	No	No	No	No
NONCD0002564	ALLENS FARM SUPPLY	511 N 3RD ST	WILMINGTON	Yes	No	No	No	No	No	No	No
NONCD0001250	ALMONT SHIPPING	929 N FRONT STREET	WILMINGTON	Yes	No	No	No	No	No	No	No
NONCD0001253	AMERICAN CRANE CORPORATION	202 RALEIGH ST.	WILMINGTON	No	No	Yes	No	No	No	No	No
NONCD0002779	APAC-CASTLE HAYNE ASPHALT PLANT	4909 N COLLEGE RD	CASTLE HAYNE	Yes	No	No	No	No	No	No	No
NONCD0001306	B&K AUTO SERVICES	5932 CAROLINA BEACH ROAD	WILMINGTON	No	No	No	No	No	No	Yes	No
NONCD0001330	BECKER BUILDERS SUPPLY COMPANY	4614 MARKET STREET	WILMINGTON	Yes	No	No	No	No	No	No	No
NONCD0003073	BOB KING PONTIAC	5115 NEW CENTRE DR	WILMINGTON	No	No	Yes	No	No	No	No	No
NONCD0001391	BROWNS RADIATOR SERVICE	2136 WRIGHTSVILLE AVE	WILMINGTON	Yes	No	No	No	No	No	No	No
NCD986171965	CARO-KNT	SMITH CREEK PKWY & 23RD	WILMINGTON	No	Yes	No	No	No	No	No	No
NONCD0002961	CARTER COIN LAUNDRY & CLEANERS	1018 N 3RD ST	WILMINGTON	No	No	Yes	No	No	No	No	No
NONCD0000015	CENTRAL TRANSPORT COMPANY	215 SAMPSON ST	WILMINGTON	Yes	No	No	No	No	No	No	No
NONCD0001200	COASTLINE INN PROPERTY	503 NUTT ST	WILMINGTON	Yes	No	No	No	No	No	No	No
NONCD0002851	COCA-COLA BOTTLING FACILITY	1002 PRINCESS ST	WILMINGTON	No	No	No	No	No	No	Yes	No
NCD980557813	CONTAINER PRODUCTS CORP.	1223 N. 23RD STREET	WILMINGTON	No	No	No	No	No	No	Yes	No
NONCD0003101	CORBETT FARMING FACILITY	2501 BLUE CLAY RD	WILMINGTON	No	No	Yes	No	No	No	No	No
NCD003938586	CORNING GLASS WORKS	310 NORTH COLLEGE ROAD	WILMINGTON	Yes	No	No	No	No	No	No	No
NONCD0001550	COTTMAN TRANSMISSION	145-147 S. COLLEGE ROAD	WILMINGTON	Yes	No	No	No	No	No	No	No
NONCD0001557	CP&L TRANSFORMER SITE	HWY 421 N., NEXT TO SUTTON PLA	WILMINGTON	No	No	Yes	No	No	No	No	No
NONCD0001564	CRIBBS HOBBY	6225 CAROLINA BEACH RD.	WILMINGTON	Yes	No	No	No	No	No	No	No
NONCD0001185	CSX-NUTT ST	515 NUTT ST	WILMINGTON	Yes	No	No	No	No	No	No	No
NCD981476708	CTI OF NC, INC	1002 S FRONT ST	WILMINGTON	Yes	No	No	No	No	No	No	No
NONCD0001579	CYPRESS GROVE SUBDIVISION	LEUTENANT CONGLETON ROAD	WILMINGTON	No	No	Yes	No	No	No	No	No
NCD006991210	DEPOORTERE CORPORATION	240 CASTLE HAYNE RD	WILMINGTON	No	No	No	No	No	No	Yes	No
NONCD0001138	DEUTSCH RELAYS	2021 GARDNER DR	WILMINGTON	Yes	No	No	No	No	No	No	No
NCD042890525	DIAMOND SHAMROCK CORP/MARIETTA	SR 1002	CASTLE HAYNE	No	No	Yes	No	No	No	No	No

Site ID #	Site Name	Street Address	City	SPL	Voluntary Action Under Agreement	Evaluation Pending	Pollutant Only Site - Open	Pollutant Only Site-NFA	Pollutant Only Site-NFA Restricted	NFA	NFA-Restricted
NCD057454670	DIAMOND SHAMROCK	SR 1002	CASTLE HAYNE	No	Yes	No	No	No	No	No	No
NONCD0001628	DORTHY B. JOHNSON SCHOOL YARD	1100 MCRAY STREET	WILMINGTON	No	Yes	Yes	No	No	No	No	No
NCD980557821	DOW CHEMICAL PLANT CAPE FEAR	MOTSU BUFFER ZONE	CAPE FEAR	No	No	No	No	No	No	Yes	No
NONCD0001697	EXXON CORPORATION	3340 RIVER ROAD	WILMINGTON	Yes	No	No	No	No	No	No	No
NONCD0003064	EXXON WOOSTER ST FRMR	315 WOOSTER ST	WILMINGTON	No	No	Yes	No	No	No	No	No
NONCD0001723	FLINT HILLS RESOURCES-CMT SITE	3330 RIVER ROAD	WILMINGTON	Yes	No	No	No	No	No	No	No
NCD050409150	GENERAL ELECTRIC CO/WILMINGTON	3901 CASTLE HAYNE RD	WILMINGTON	Yes	No	No	No	No	No	No	No
NCD990734055	HERCOFINA/CAPE INDUSTRIES	4600 HWY 421 N	WILMINGTON	Yes	No	No	No	No	No	No	No
NONCD0001856	HILTON HOTEL	301 NORTH WATER STREET	WILMINGTON	No	No	Yes	No	No	No	No	No
NCD980557839	IDEAL BASIC INDS/PLANT MARL QUARRY	5635 HOLLY SHELTER ROAD	CASTLE HAYNE	No	No	No	No	No	No	Yes	No
NONCD0002962	JEFF FOUNTAIN TIRE SALES & SERVICE	4400 OLEANDER DR	WILMINGTON	No	No	Yes	No	No	No	No	No
NONCD0001490	KINDER MORGAN/CHEMSERV	2005 N 6TH STREET	WILMINGTON	Yes	No	No	No	No	No	No	No
NONCD0002884	KING'S SCOOTERS	501 N 3RD ST	WILMINGTON	No	No	Yes	No	No	No	Yes	No
NONCD0002797	KOCH NORTH PARAXYLENE	3225 RIVER RD	WILMINGTON	Yes	No	No	No	No	No	No	No
NONCD0003088	MARKET ST GROUNDWATER PCE	7984 MARKET ST	WILMINGTON	No	No	Yes	No	No	No	No	No
NONCD0002052	MCCARTHY COMPLAINT	1411 AIRLIE ROAD	WILMINGTON	No	No	No	No	No	No	Yes	No
NONCD0002074	MILLER & TALENT RADIATOR SERVICE	1815 CASTLE STREET	WILMINGTON	No	No	Yes	No	No	No	No	No
NCD000772046	MOBIL OIL CORP/KOCH REFINING	3334 RIVER RD	WILMINGTON	Yes	No	No	No	No	No	No	No
NONCD0002951	MUDDY WATERS PROPERTY	105 & 125 BATTLESHIP RD	WILMINGTON	No	No	Yes	No	No	No	No	No
NONCD0001875	NC DOT MAINTENANCE STATION (FRMR)	124 DIVISION DR	WILMINGTON	No	No	Yes	No	No	No	No	No
NONCD0002194	NCSPA BLDG C-1	2202 BURNETT BLVD	WILMINGTON	No	No	Yes	No	No	No	No	No
NCD981021157	NEW HANOVER COUNTY AIRPORT	GARDNER DRIVE	WILMINGTON	No	No	No	No	No	No	Yes	No
NCD986186518	OLD ATC REFINERY	801 SURRY STREET	WILMINGTON	Yes	No	No	No	No	No	No	No
NONCD0002277	PAZIUK WAREHOUSE	710 SUNNYVALE DRIVE	WILMINGTON	Yes	No	No	No	No	No	No	No
NONCD0002280	PCS NITROGEN, FMRLY ARCADIAN	2830 HWY 421 NORTH	WILMINGTON	Yes	No	No	No	No	No	No	No
NONCD0002281	PEARSON PROPERTY-AST OVERFILL	2402 JEFFERSON STREET	WILMINGTON	No	No	Yes	No	No	No	No	No
NONCD0002322	PORTERS NECK ROAD UNKNOWN	719 PORTERS NECK ROAD	SCOTTS HILL	No	No	Yes	No	No	No	No	No
NCD075562074	POTTER'S SEPTIC TANK SERVICE	MASONBORO LOOP RD	WILMINGTON	No	No	No	No	No	No	Yes	No
NONCD0002835	PRIME EQUIPMENT CO	1020 N FRONT ST	WILMINGTON	Yes	No	No	No	No	No	No	No
NONCD0002404	RITTER MILLWORKS SHOP	2913 CASTLE HAYNE RD	CASTLE HAYNE	No	Yes	No	No	No	No	No	No
NONCD0002426	ROYSTER TRANSPORT CO., INC.	206 SHIPYARD BLVD.	WILMINGTON	No	No	Yes	No	No	No	No	No
NC0000102228	SHACKLEFORD BANKS DRUMS		WILMINGTON	No	No	No	No	No	No	Yes	No
NCD980801484	SHEPARD CHEMICAL WORKS	320 EASTWOOD RD (HWY 74)	WILMINGTON	No	No	No	No	No	No	Yes	No
NONCD0002489	SOUTH ATLANTIC SERVICES, INC	3527 HWY 421 N	WILMINGTON	No	No	Yes	No	No	No	No	No
NONCD0002842	SOUTH COLLEGE RD PCP SPILL	145-147 S COLLEGE RD	WILMINGTON	No	No	Yes	No	No	No	No	No
NONCD0002498	SOUTHERN GRAPHICS SYSTEMS	2406 N. 23RD STREET	WILMINGTON	Yes	No	No	No	No	No	No	No
NCN000407584	SOUTHERN METALS RECYCLING, INC	13 WRIGHT ST	WILMINGTON	Yes	No	No	No	No	No	No	No
NCD058517467	SOUTHERN WOOD PIEDMONT COMPANY	GREENFIELD ST	WILMINGTON	No	Yes	No	No	No	No	No	No
NONCD0002544	STEVE BRAILSFORD COMPLAINT	216 PINE GROVE DRIVE	WILMINGTON	No	No	Yes	No	No	No	No	No
NONCD0002561	SUNOCO BULK TERMINAL	RIVER ROAD	WILMINGTON	Yes	No	No	No	No	No	No	No
NONCD0002575	TAKEDA - BASF	101 VITAMIN DRIVE	WILMINGTON	No	Yes	No	No	No	No	No	No
NONCD0001432	THE CAPE GOLF COURSE	535 THE CAPE BLVD	WILMINGTON	Yes	No	No	No	No	No	No	No
NONCD0002612	TOWN OF CAROLINA BEACH	406 S. DOW ROAD	CAROLINA BEACH	Yes	No	No	No	No	No	No	No
NONCD0002645	UNIFIRST	1821 DAWSON STREET	WILMINGTON	No	Yes	No	No	No	No	No	No
NC0210021929	USA RESERVE XVIII AIRBORNE CORPS	2144 LAKESHORE DR	WILMINGTON	No	No	No	No	No	No	Yes	No
NONCD0001475	USCG LORAN STATION CAROLINA	9001 RIVER RD	WILMINGTON	No	No	No	No	No	No	Yes	No
NONCD0002838	WACCAMAW TRANSPORT (FORMER)	1106 S 2ND ST	WILMINGTON	Yes	No	No	No	No	No	No	No
NONCD0001105	WETSI G YACHTS	4022 MARKET STREET	WILMINGTON	Yes	No	No	No	No	No	No	No
NONCD0002789	WHITE RESIDENCE	406 LINDEN LANE	WILMINGTON	No	No	No	No	No	No	Yes	No
NCD986188910	WILMINGTON COAL GAS PLANT	CASTLE & SURRY STS	WILMINGTON	No	Yes	No	No	No	No	No	No
NONCD0002734	WILMINGTON FERTILIZER COMPANY	1702 NORTH 6TH STREET	WILMINGTON	Yes	No	No	No	No	No	No	No
NCN000407302	WILMINGTON GUN CLUB (FORMER)	MILITARY CUTOFF ROAD	WILMINGTON	No	No	No	No	No	No	No	Yes

Site ID #	Site Name	Street Address	City	SPL	Voluntary Action Under Agreement	Evaluation Pending	Pollutant Only Site - Open	Pollutant Only Site-NFA	Pollutant Only Site-NFA Restricted	NFA	NFA-Restricted
NONCD0001179	WILMINGTON IRON WORKS (FORMER)	S WATER, S FRONT, & ORANGE STS	WILMINGTON	No	No	No	No	No	No	Yes	No
NONCD0002908	WILMINGTON MATERIALS PLANT #1	3612 N 421 HWY	WILMINGTON	Yes	No	No	No	No	No	No	No
NONCD0002735	WILMINGTON RESOURCES	2200 US HWY 421 N	WILMINGTON	No	No	Yes	No	No	No	No	No
NONCD0002736	WILMINGTON SHIPYARD (FORMER)	1500 POINT HARBOR RD.	WILMINGTON	Yes	No	No	No	No	No	No	No
NONCD0001042	WILMINGTON SOUTH LINE & SERVICE YD	6854 CAROLINA BEACH ROAD	WILMINGTON	No	No	No	No	No	No	Yes	No
NONCD0002750	WK HOBBS BP SITE	2461 CAROLINA BEACH ROAD	WILMINGTON	No	No	Yes	No	No	No	No	No
NONCD0002763	WORTHINGTON HEATING OIL SPILL			No	No	Yes	No	No	No	No	No
NONCD0002799	WRIGHTSVILLE AVE	2501-2509 WRIGHTSVILLE AVE	WILMINGTON	No	No	Yes	No	No	No	No	No
Number of Sites:			89								
NORTHAMPTON											
NCD980559975	GA-PACIFIC CORP/RESIN DIV	AMPAC RD	CONWAY	No	No	No	No	No	No	Yes	No
NONCD0002333	PRODUCER SERVICE & SUPPLY	HWY 186	SEABOARD	No	No	Yes	No	No	No	No	No
NONCD0002977	RESINALL CORPORATION	302 WATER ST	SEVERN	Yes	No	No	No	No	No	No	No
NCD986227965	STOLLER CHEMICAL - SEVERN	HIGHWAY 35	SEVERN	No	No	No	No	No	No	Yes	No
Number of Sites:			4								
ONSLow											
NCN000410765	AOPC 10 CAMP LEJEUNE ALTERNATE	TARAWA BLVD & NC24	JACKSONVILLE	No	No	Yes	No	No	No	No	No
NONCD0002420	APAC MAINTENANCE SHOP (FRMR)	240 CENTER ST	JACKSONVILLE	Yes	No	No	No	No	No	No	No
NONCD0001079	BELGRADE POND PESTICIDE DRUMS	OFF BELGRADE-SWANSBORO RD	MAYSVILLE	No	No	No	No	No	No	Yes	No
NCD982119554	BOSTIC DRUM	US HWY 17	HOLLY RIDGE	No	No	No	No	No	No	Yes	No
NONCD0002624	DODSON EXTERMINATORS/US CELLULAR	2861 RICHLANDS HWY	JACKSONVILLE	No	No	Yes	No	No	No	No	No
NONCD0001876	HUBERT PARKER POND	145 HUMPHREY RD.	JACKSONVILLE	No	No	Yes	No	No	No	No	No
NONCD0001995	LENOIR AUTO PARTS	804 NEW BRIDGE ST.	JACKSONVILLE	No	No	Yes	No	No	No	No	No
NONCD0002156	NC DOT ASPHALT MATERIAL TEST LAB	6190 NEW BERN HWY	MAYSVILLE	Yes	No	No	No	No	No	No	No
NONCD0002550	NC DOT MARINE BLVD & US 17	MARINE BLVD & US 17	JACKSONVILLE	Yes	No	No	No	No	No	No	No
NONCD0002503	PADGETT PROPERTIES, LLC	2043 LEJEUNE BLVD	JACKSONVILLE	No	No	Yes	No	No	No	No	No
NCD980728687	RENROH	HIGHWAY 50 AND LLOYD ST	HOLLY RIDGE	No	No	No	No	No	No	Yes	No
NCD084167444	STANADYNE, INC/DIESEL SYSTEMS	405 WHITE ST	JACKSONVILLE	Yes	No	No	No	No	No	No	No
NONCD0002910	STANCIL PROPERTY	540 RICHLANDS HWY	JACKSONVILLE	No	No	Yes	No	No	No	No	No
NONCD0000004	STURGEON CITY SITE (NON-PRLF	4 COURT STREET	JACKSONVILLE	Yes	No	No	No	No	No	No	No
NONCD0002608	TOMMY POLLARD PROPERTY, PARCEL	INTERSECTION OF HWY. 24 & 53	JACKSONVILLE	No	No	Yes	No	No	No	No	No
Number of Sites:			15								
ORANGE											
NONCD0002203	ALLEN LANE CONTAMINATED WELLS	3000 US 70 BYPASS	HILLSBOROUGH	No	No	Yes	No	No	No	No	No
NONCD0001356	BLUE CROSS BLUE SHIELD (DURHAM	HIGHWAY 15-501	CHAPEL HILL	No	No	No	No	No	No	Yes	No
NONCD0001186	CARR MILL MALL	200 N GREENSBORO ST	CARRBORO	Yes	No	No	No	No	No	No	No
NONCD0001486	CHAPEL HILL POLICE DEPT	828 MARTIN LUTHER KING JR BLVD	CHAPEL HILL	No	No	Yes	No	No	No	No	No
NONCD0001570	CROWN HONDA AND VOLVO	1730 NORTH FORDHAM BOULEVARD	CHAPEL HILL	No	No	No	No	No	No	Yes	No
NCN000410563	EUBANKS RD CONTAMINATED WELL	1621 EUBANKS RD	CHAPEL HILL	No	No	Yes	No	No	No	No	No
NONCD0003053	FLYNT FABRICS MILL	202 S NASH ST	HILLSBOROUGH	No	No	Yes	No	No	No	No	No
NCD057037194	GENERAL ELECTRIC CO/MEBANE OPER	SR 1374		No	No	No	No	No	No	Yes	No
NONCD0001961	KIRSCHNER, GEORGE PROPERTY	6806 MILLHOUSE ROAD	CHAPEL HILL	No	No	Yes	No	No	No	No	No
NONCD0003095	NC HWY 86 METALS CONTAMINATION	1908 TO 2032 NC HWY 86	HILLSBOROUGH	No	No	Yes	No	No	No	No	No
NCD991277757	NC MEMORIAL HOSPITAL	MANNING DRIVE	CHAPEL HILL	No	No	No	No	No	No	Yes	No
NONCD0003091	NORTH MERRITT MILL RD PCE	N MERRITT MILL RD AND W FRANKL	CHAPEL HILL	No	No	Yes	No	No	No	No	No
NONCD0002918	OAKWOOD ST EXT WELL	818 OAKWOOD ST EXT		No	No	Yes	No	No	No	No	No
NCD986205839	ORANGE COUNTY SCHOOL BUS GARAGE	231 HOLMAN DR	HILLSBOROUGH	No	No	Yes	No	No	No	No	No

Site ID #	Site Name	Street Address	City	SPL	Voluntary Action Under Agreement	Evaluation Pending	Pollutant Only Site - Open	Pollutant Only Site-NFA	Pollutant Only Site-NFA Restricted	NFA	NFA-Restricted
NONCD0002247	OWASA - NELLO TEER QUARRY	HIGHWAY 54	CARBORRO	No	No	No	No	No	No	Yes	No
NONCD0002254	PAK-LITE	6508 EAST WASHINGTON ST.	MEBANE	No	No	Yes	No	No	No	No	No
NCD084172188	ROGERS-TRIEM INC/AMETEK INC LAMB	501 S GREENSBORO ST	CARRBORO	No	No	No	No	No	No	Yes	No
NONCD0002577	TALBERTS FOOD MART #3 (OLD)	RT 1	CHAPEL HILL	No	No	Yes	No	No	No	No	No
NONCD0002610	TOMMYS COLONIAL 66 (SEE	137 NORTH CHURTON STREET	HILLSBOROUGH	No	No	Yes	No	No	No	No	No
NCR000010272	UNC-COGENERATION FACILITY	575 W CAMERON AVE	CHAPEL HILL	No	Yes	No	No	No	No	No	No
NONCD0002408	UNC-PHILLIPS HALL	120 E CAMERON AVE	CHAPEL HILL	No	No	Yes	No	No	No	No	No
NCD980557623	UNIVERSITY OF NC/ARPT WASTE DISP	AIRPORT RD	CHAPEL HILL	No	Yes	No	No	No	No	No	No
NCD003203213	UNIVERSITY OF NORTH CAROLINA	B-5 VENABLE HALL	CHAPEL HILL	No	No	No	No	No	No	Yes	No
NONCD0002552	USA DUTCH, INC.	3604 SOUTHERN DR	EFLAND	No	No	Yes	No	No	No	No	No
NONCD0002538	WEST HAMPTON SUBDIVISION LOT #9	205 WESTHAMPTON WAY	CHAPEL HILL	No	No	No	No	No	No	Yes	No
NCD003185816	WHITE FURNITURE CO.	HIGHWAY 70A EAST	HILLSBOROUGH	No	No	No	No	No	No	Yes	No
Number of Sites:	26										
PAMLICO											
NONCD0001614	DIXIE CHEMICALS	NC 55 AND VIRGINIA AVENUE	ALLIANCE	No	No	Yes	No	No	No	No	No
NONCD0002482	PIRICZKY/PRICE SERVICE STATION	8287 HWY 306 S	ARAPAOE	No	No	Yes	No	No	No	No	No
Number of Sites:	2										
PASQUOTANK											
NONCD0001166	CENTRAL GRAIN-MORGANS CORNER	1312 HASSELL RD	ELIZABETH CITY	Yes	No	No	No	No	No	No	No
NONCD0001493	CHESAPEAKE WOOD PRODUCTS	WOOD TREATING PLANT	ELIZABETH CITY	No	No	Yes	No	No	No	No	No
NCD981929318	ELIZABETH CITY ABANDONED DRUMS	5 BRIDGES RD SR 1223	ELIZABETH CITY	No	No	No	No	No	No	Yes	No
NCD986197267	ELIZABETH CITY COAL GAS	WARD AND FOURTH STREETS	ELIZABETH CITY	No	Yes	No	No	No	No	No	No
NONCD0002958	ELIZABETH CITY SHIPYARD	722 RIVERSIDE AVE	ELIZABETH CITY	No	No	Yes	No	No	No	No	No
NCD982157067	FORTRESS WOOD PRODUCTS	889 FOREMAN BUNDY RD	ELIZABETH CITY	No	No	Yes	No	No	No	No	No
NCD986166163	JENNINGS (DON) PROPERTY	215 SMALL DRIVE	ELIZABETH CITY	No	No	No	No	No	No	Yes	No
NONCD0000047	MEADS AIRFIELD PESTICIDES	SR 1100	WEEKSVILLE	Yes	No	No	No	No	No	No	No
NONCD0002129	NC DOT - ATL 16-6	OFF NCSR 1387, NEAR ELIZ. CITY	ELIZABETH CITY	No	No	Yes	No	No	No	No	No
NONCD0002155	NC DOT ASPHALT LAB SITE NO.71	NORTHSIDE ROAD(HWY-158)	ELIZABETH CITY	No	No	Yes	No	No	No	No	No
NCD986175610	POPLAR DRIVE DRUM DUMP	POPLAR DRIVE	ELIZABETH CITY	No	No	No	No	No	No	Yes	No
NONCD0002565	SWAIN PROPERTY	2733 PEARTREE ROAD	ELIZABETH CITY	No	No	Yes	No	No	No	No	No
NONCD0002745	WINSLOW MEMORIAL HOME	1700 WEST EHRINGHUA STREET	ELIZABETH CITY	No	No	No	No	No	No	Yes	No
NONCD0002905	Y-9 DITCH ELIZABETH STREET	400 E ELIZABETH ST & 501 PEARL	ELIZABETH CITY	No	No	No	No	No	No	Yes	No
Number of Sites:	14										
PENDER											
NONCD0001996	AMERICAN SKIN FOOD GROUP	140 INDUSTRIAL DR	BURGAW	No	Yes	No	No	No	No	No	No
NCD062677273	CHEMICAL LEAMAN TANK LINES, INC.	120 COWPEN LANDING	NEAR WILMINGTON	No	No	No	No	No	No	Yes	No
NONCD0001775	DURWOOD GROCERY	23585 US HWY 421	WILLARD	No	No	Yes	No	No	No	No	No
NONCD0001058	ELECTRONICS COMPONENT	200 ELECTRONICS PARKWAY	BURGAW	Yes	No	No	No	No	No	No	No
NCD986195154	PENDER PLATING COMPANY	110 W HAYES ST.	BURGAW	Yes	No	No	No	No	No	No	No
NONCD0003077	PHOENIX 308 TRAVEL CENTER	13493 NC HWY 210	ROCKY POINT	No	No	Yes	No	No	No	No	No
NONCD0001143	PRESTIGE LABELS	151 INDUSTRIAL DR	BURGAW	Yes	No	No	No	No	No	No	No
NONCD0002413	ROCKY POINT TRADING POST TCE	8160 US HWY 117S, ROCKY POINT	BURGAW	Yes	No	No	No	No	No	No	No
NONCD0002451	SCHOONMAKERS-DECORATIVE TIN	WATHA		No	No	Yes	No	No	No	No	No
NONCD0002913	WALLACE AIRPORT	250 HENDERSON FIELD RD	WALLACE	No	No	Yes	No	No	No	No	No
NCN000407564	WATHA FIRING RANGE	3311 SHILOH RD	WATHA	Yes	No	No	No	No	No	No	No
NONCD0002681	WOOD TREATERS, INC	224 SAW DUST RD	ROCKY POINT	No	No	Yes	No	No	No	No	No
Number of Sites:	12										

Site ID #	Site Name	Street Address	City	SPL	Voluntary Action Under Agreement	Evaluation Pending	Pollutant Only Site - Open	Pollutant Only Site-NFA	Pollutant Only Site-NFA Restricted	NFA	NFA-Restricted
PERQUIMANS											
NONCD0001167	CENTRAL GRAIN-CHAPANOKE	647 CHAPANOKE RD	HERTFORD	No	No	Yes	No	No	No	No	No
NONCD0001173	LEBANON CHEMICAL	ALBERMARLE ST	HERTFORD	No	Yes	No	No	No	No	No	No
NONCD0002931	RIVER ROAD	RIVER RD	HERTFORD	No	No	No	No	No	No	Yes	No
NONCD0003043	SOUTHERN SCRAP DISPOSAL AREA	2835 HARVEY POINT RD	HERTFORD	No	No	No	No	No	No	Yes	No
NONCD0002893	TOWERS RD DISPOSAL AREA	2835 HARVEY POINT RD	HERTFORD	No	Yes	No	No	No	No	No	No
Number of Sites:	5										
PERSON											
NCD003194271	ALUMARK CORP/HUNTER DOUGLAS, INC	HWY 501 S	ROXBORO	No	No	No	No	No	No	Yes	No
NCD033978396	ATEC INDUSTRIES	PERKINS DRIVE	ROXBORO	Yes	No	No	No	No	No	No	No
NONCD0003054	BROMMA INC	2285 DURHAM RD	ROXBORO	No	No	Yes	No	No	No	No	No
NCN000410375	COUNTRY CLUB LANE CONTAMINATION	192 COUNTRY CLUB LANE	ROXBORO	No	No	Yes	No	No	No	No	No
NCD004520136	EATON CORPORATION	ROUTE 501 SOUTH	ROXBORO	No	Yes	No	No	No	No	No	No
NONCD0002848	LOXCREEN	RT 501 S	ROXBORO	Yes	No	No	No	No	No	No	No
NONCD0001116	REPUBLIC SERVICES OF NC	312 JACK SHERMAN RD	ROUGEMONT	Yes	No	No	No	No	No	No	No
Number of Sites:	7										
PITT											
NCSPN0407143	AMERICAN ELEMENTS	500 WALLACE ST	FARMVILLE	Yes	No	No	No	No	No	No	No
NONCD0003021	AYDEN DIESEL	3890 JOLLY RD	AYDEN	No	No	Yes	No	No	No	No	No
NCD003186178	COASTAL CHEMICAL CORP.	EVANS ST EXT	GREENVILLE	Yes	No	No	No	No	No	No	No
NCD980600951	EAST CAROLINA MEDICAL SCHOOL		GREENVILLE	No	No	No	No	No	No	Yes	No
NCD000827832	ELECTRICAL UTILITIES/CO BB&T	309 ANDERSON AVE	FARMVILLE	Yes	No	No	No	No	No	No	No
NONCD0001681	EMPIRE BRUSH FACILITY	105 STATON ROAD	GREENVILLE	No	Yes	No	No	No	No	No	No
NCD980557854	FMC/NIAGARA PESTICIDES	3595 OLD NC 11	AYDEN	Yes	No	No	No	No	No	No	No
NCD981468622	FORK SWAMP/GRADY WHITE BOAT	SR 1725	AYDEN	No	No	No	No	No	No	Yes	No
NONCD0000055	GLISSON ENTERPRISES	HWY 903	GREENVILLE	Yes	No	No	No	No	No	No	No
NONCD0002941	GRANDE AVE PCE	GRANDE AVE & DICKINSON AVE	GREENVILLE	No	No	Yes	No	No	No	No	No
NCD986171296	GRAY FARM SITE	SR 1545	STOKES	No	No	No	No	No	No	Yes	No
NCD986188886	GREENVILLE COAL GAS PLANT	PLANT STREET	GREENVILLE	No	Yes	No	No	No	No	No	No
NONCD0003026	HARRIS & ROGERS TOBACCO SALES	PITT ST	GREENVILLE	No	No	Yes	No	No	No	No	No
NCD0095119210	MCGRAW EDISON COMPANY	251 INDUSTRIAL BLVD	GREENVILLE	No	No	No	No	No	No	Yes	No
NONCD0002874	MOHAWK-KARASTAN	2007 DICKINSON AVE	GREENVILLE	Yes	No	No	No	No	No	No	No
NONCD0002896	NC DOT BRIDGE #80	BLACK CRK & STATONSBURG RD BRG	FARMVILLE	No	No	Yes	No	No	No	No	No
NONCD0002901	PITT COUNTY SCHOOL BUS GARAGE	901 MALL DRIVE	GREENVILLE	No	No	No	No	No	No	Yes	No
NCD980557672	PITT COUNTY UTILITY LANDFILL	PORT TERMINAL RD	GREENVILLE	Yes	No	No	No	No	No	No	No
NCD072020399	PROCTER & GAMBLE PAPER PRODS CO.	1029 OLD CREEK ROAD	GREENVILLE	No	No	No	No	No	No	Yes	No
NONCD0002836	RABO CLEANERS	701 HOOKER RD	GREENVILLE	Yes	No	No	No	No	No	No	No
NCD075575191	REED NATIONAL CORPORATION	S FIELDS ST	FARMVILLE	No	No	No	No	No	No	Yes	No
NONCD0001157	ROBERT BOSCH TOOL CORP	310 STATON RD	GREENVILLE	No	Yes	No	No	No	No	No	No
NONCD0001113	SOUTHERN STATES (FORMER)	125 LINE AVE	GREENVILLE	Yes	No	No	No	No	No	No	No
NONCD0001785	SOUTHERN STATES COOP	3648 SOUTH FIELDS ST	FARMVILLE	No	No	Yes	No	No	No	No	No
NONCD0000042	SOUTHMET, INC.	NORTH GREENE STREET	GREENVILLE	No	No	No	No	No	No	Yes	No
NCD003185311	STARLING DAVID PROPERTY	HWY 258 N	FARMVILLE	No	No	No	No	No	No	Yes	No
NONCD0002455	STATON ROAD SOLVENT	STATON RD	GREENVILLE	No	No	Yes	No	No	No	No	No
NONCD0000008	UNION CARBIDE (FORMER)	14TH AND COTANCHE STREETS	GREENVILLE	No	No	No	No	No	No	Yes	No
NCD003184249	UNION CARBIDE CORP/EVEREADY	264 BYPASS-EVANS ST EXTN	GREENVILLE	Yes	No	No	No	No	No	No	No
NONCD0003055	UNX PROPERTY	200 W 9TH ST	GREENVILLE	No	No	Yes	No	No	No	No	No
NC8210022044	USA RESERVE XVIII AIRBORNE CORPS	1391 N MEM DR	GREENVILLE	No	No	No	No	No	No	Yes	No

Site ID #	Site Name	Street Address	City	SPL	Voluntary Action Under Agreement	Evaluation Pending	Pollutant Only Site - Open	Pollutant Only Site-NFA	Pollutant Only Site-NFA Restricted	NFA	NFA-Restricted
NCD099132207	VOICE OF AMERICA RELAY STATION	COUNTY ROAD 1212	GREENVILLE	Yes	No	No	No	No	No	No	No
NONCD0003017	WINNER CHEVROLET	6246 NC 11 SOUTH	AYDEN	No	No	Yes	No	No	No	No	No
NCD003183571	WINTERVILLE MACHINE WORKS, INC.	2672 MILL ST	WINTERVILLE	Yes	No	No	No	No	No	No	No

Number of Sites: 34

POLK

NCD991278045	RECON DRUM COMPANY	ROUTE 1	COLUMBUS	No	No	No	No	No	No	Yes	No
NONCD0001212	WOODLAND MILLS CORP	4021 HWY 108 E	MILL SPRING	No	No	Yes	No	No	No	No	No

Number of Sites: 2

RANDOLPH

NONCD0003042	BALFOUR BP	1553 N FAYETTEVILLE ST	ASHEBORO	No	No	Yes	No	No	No	No	No
NONCD0002529	BASSETT FURNITURE-WEIMAN PLANT	1603 LEONARD ST	RAMSEUR	Yes	No	No	No	No	No	No	No
NCD982108433	BEAMAN CORP	6306 N.OLD HWY 421	LIBERTY	No	No	Yes	No	No	No	No	No
NCD000822064	BURLINGTON INDUSTRIES, INC.	229 W. CENTRAL AVENUE	ASHEBORO	No	No	No	No	No	No	Yes	No
NONCD0002065	CARBON BLACK HOUSE	1900 S FAYETTEVILLE ST	ASHEBORO	No	No	No	No	No	No	Yes	No
NCN000040532	CARL DRIVE TIRE FIRE	2242 CARL DRIVE	ASHEBORO	No	No	Yes	No	No	No	No	No
NONCD0001470	CENTRAL TRANSPORT - SOLVENTS	2829 UWHARRIE ROAD	ARCHDALE	No	No	Yes	No	No	No	No	No
NONCD0001541	CONTRON	WINOLA RD.	TRINITY	No	No	Yes	No	No	No	No	No
NONCD0001555	COX MOBILE HOME PARK	ROCKY KNOLL RD.	ASHEBORO	No	No	No	No	No	No	Yes	No
NONCD0001136	EASTSIDE GROCERY	1339 E SALISBURY ST	ASHEBORO	No	No	No	No	No	No	Yes	No
NC0001351212	GRAVE'S PROPERTY	FORT CREEK MILL ROAD	SEAGROVE	No	No	No	No	No	No	Yes	No
NCD982124646	GREGSON FUNITURE INDUSTRIES	206 E FRAIZER AVENUE	LIBERTY	No	No	No	No	No	No	Yes	No
NONCD0002814	HANCOCK COUNTRY HAMS	3484 NC HWY 22 N	FRANKLINVILLE	No	No	Yes	No	No	No	No	No
NCD000822130	HARRELSON RUBBER COMPANY	HWY 220 SOUTH	ASHEBORO	Yes	No	No	No	No	No	No	No
NCD051739209	HARRELSON RUBBER COMPANY	408 TELEPHONE AVE	ASHEBORO	No	Yes	No	No	No	No	No	No
NCD003225620	HIGH POINT FURNITURE INDUSTRIES	1121 CORPORATION DRIVE	ASHEBORO	No	No	No	No	No	No	Yes	No
NONCD0001011	JUNG CORPORATION	718 INDUSTRIAL PARK AVE	ASHEBORO	Yes	No	No	No	No	No	No	No
NONCD0001948	KAYSER-ROTH - ASHEBORO	515 W. BALFOUR AVE.	ASHEBORO	No	Yes	No	No	No	No	No	No
NCD003213568	LIBERTY FURNITURE	330 N GREENSBORO ST	LIBERTY	Yes	No	No	No	No	No	No	No
NCN000410733	LIBERTY, TOWN OF - PUBLIC WELL	BUTLER AVE.	LIBERTY	No	No	Yes	No	No	No	No	No
NCN000407301	LOFLIN GOLD MINE		TRINITY	No	No	No	No	No	No	Yes	No
NONCD0002142	NC DOT - SITE #42 APAC ASPHALT	PINE VIEW ROAD	ASHEBORO	No	No	Yes	No	No	No	No	No
NONCD0002143	NC DOT - SITE #43 RILEY PAVING	HWY 421	LIBERTY	No	No	Yes	No	No	No	No	No
NONCD0002292	PERDUE FARMS - LIBERTY - SOLVENTS	2607 OLD HIGHWAY 421	STALEY	No	No	Yes	No	No	No	No	No
NONCD0002371	RANDOLPH ELECTRIC	HWY 42 @ PATTON STREET	ASHEBORO	No	No	No	No	No	No	Yes	No
NONCD0002372	RANDOLPH SCH. - BUS GARAGE-B	2234-AENTERPRISE ST.	ASHEBORO	No	No	Yes	No	No	No	No	No
NCN000410534	STALEY PCE/BROWNS GROCERY	6488 WHITES CHAPEL RD	STALEY	No	No	Yes	No	No	No	No	No
NCD003226560	STEVENS JP AND COMPANY, INC.	NAOMI STREET	RANDELMAN	No	No	No	No	No	No	Yes	No
NONCD0002554	STOUT CHAIR FACILITY	204 EAST KIME AVE	LIBERTY	No	No	Yes	No	No	No	No	No
NONCD0003051	SWAIM METALS	414 BERKLEY ST	HIGH POINT	No	No	Yes	No	No	No	No	No
NONCD0002633	TRINITY AMERICAN CORP.	5275 GLENOLA IND. DR	GLENOLA	No	Yes	No	No	No	No	No	No
NCD981864614	ULAH BATTERY/BATTERY PILES	SR 1219/DINAH RD	ASHEBORO	No	No	No	No	No	No	Yes	No
NCD003216462	UNION CARBIDE CORP/EVEREADY	800 ALBEMARLE RD	ASHEBORO	Yes	No	No	No	No	No	No	No
NCD000822957	UNION CARBIDE CORP/EVEREADY	ART BRYAN DR	ASHEBORO	No	Yes	No	No	No	No	No	No
NONCD0002676	VITAFAM, INC.	2222 SURRETT DRIVE	HIGH POINT	No	Yes	No	No	No	No	No	No
NONCD0002766	WRIGHT OF THOMASVILLE - NONUST	SR 1619	THOMASVILLE	No	No	Yes	No	No	No	No	No

Number of Sites: 36

RICHMOND

Site ID #	Site Name	Street Address	City	SPL	Voluntary Action Under Agreement	Evaluation Pending	Pollutant Only Site - Open	Pollutant Only Site-NFA	Pollutant Only Site-NFA Restricted	NFA	NFA-Restricted
NONCD0002867	ATKINSON ST CONTAMINATION	109 ATKINSON ST	HAMLET	No	No	Yes	No	No	No	No	No
NCD071061147	CLARK EQUIPMENT COMPANY	HIGHWAY 74 WEST	ROCKINGHAM	No	No	No	No	No	No	Yes	No
NONCD0001420	CSX HAMLET DIESEL SHOP	NC 177	HAMLET	No	Yes	No	No	No	No	No	No
NCD000616219	GA-PACIFIC CORP	HWY 177 S	HAMLET	Yes	No	No	No	No	No	No	No
NONCD0002832	HWY 177 TCE	1061 HWY 177	HAMLET	No	No	Yes	No	No	No	No	No
NONCD0002164	NCDOT ASPHALT SITE #3/BROWN	INTERSECTION OF SR 1305 AND HW	ROCKINGHAM	No	No	Yes	No	No	No	No	No
NONCD0002400	RICHMOND APPAREL/FRUIT OF THE	HWY 74 WEST	ROCKINGHAM	No	No	Yes	No	No	No	No	No
NCD980602791	SALVAGE OIL OF AMERICA	1227 MCLEOD STREET	ROCKINGHAM	Yes	No	No	No	No	No	No	No
NONCD0001712	SOLENE INDUSTRIAL LUBRICANTS	709 AIRPORT RD	ROCKINGHAM	No	No	No	No	No	No	Yes	No
NCD000828566	TARTAN MARINE PROPERTY	NC HIGHWAY 77 & SR 2032	HAMLET	Yes	No	No	No	No	No	No	No

Number of Sites: 10

ROBESON

NCD982078271	BARNES PROPERTY	ROUTE 2	FAIRMONT	No	No	No	No	No	No	Yes	No
NCD097728000	CAMPBELL SOUP	HIGHWAY 71 NORTH	MAXTON	No	No	No	No	No	No	Yes	No
NCD986209575	CARDINAL CHEMICAL WAREHOUSE FIRE	NC 211 & NC 72	LUMBERTON	Yes	No	No	No	No	No	No	No
NONCD0001540	CONGENTRIX-LUMBERTON	HESTERTOWN ROAD (SR 2202)	LUMBERTON	No	No	Yes	No	No	No	No	No
NCD061099248	CONVERSE CHUCK TAYLOR SITE	4019 NC 72 WEST	LUMBERTON	No	No	Yes	No	No	No	No	No
NCD067200949	CROFT METALS	HWY 71 S	LUMBER BRIDGE	No	No	No	No	No	No	Yes	No
NONCD0001232	INDUSTRIAL & AGRICULTURAL	2042 BUIE-PHILADELPHUS RD	RED SPRINGS	No	No	Yes	No	No	No	No	No
NONCD0001947	KAYSER-ROTH	3707 W. 5TH ST	LUMBERTON	No	No	Yes	No	No	No	No	No
NONCD0001862	LUMBERTON DYE CO	FIRST AND TOWN COMMON STS	LUMBERTON	No	No	Yes	No	No	No	No	No
NONCD0001135	LUMBERTON MUNICIPAL AIRPORT	163 AIRPORT BLVD	LUMBERTON	No	No	Yes	No	No	No	No	No
NONCD0002049	MAXTON OIL & FERT. CO.	MAXTON	MAXTON	No	No	Yes	No	No	No	No	No
NONCD0002869	NCDOT ASPHALT TESTING SITE #70	HWY 74	LUMBERTON	No	No	Yes	No	No	No	No	No
NONCD0002988	PEMBROKE FARM HOME & GARDEN	302 W 3RD ST	PEMBROKE	Yes	No	No	No	No	No	No	No
NCD057454571	ROYAL DEVELOPMENT CO., INC.	HWY 71 W	RED SPRINGS	No	No	No	No	No	No	Yes	No
NONCD0002444	SANFATEX	HIGHWAY 211	RED SPRINGS	No	No	Yes	No	No	No	No	No
NONCD0001014	SOUTHERN STATES-LUMBERTON	875 OLD WHITEVILLE RD	LUMBERTON	No	No	Yes	No	No	No	No	No
NONCD0002542	STEVENS CLEANERS	IONA AND MAIN STREET	FAIRMONT	Yes	No	No	No	No	No	No	No
NC9210022043	USA RESERVE XVIII AIRBORNE CORPS	1400 CARTHAGE RD	LUMBERTON	No	No	No	No	No	No	Yes	No
NCD045924032	WEST POINT PEPPERELL_ALAMAC	1885 ALAMAC RD	LUMBERTON	Yes	No	No	No	No	No	No	No

Number of Sites: 19

ROCKINGHAM

NONCD0001256	AMERICAN TOBACCO CO. - NONUST	301 N.SCALES STREET	REIDSVILLE	No	No	Yes	No	No	No	No	No
NCD061786000	BETA FUELING SYSTEMS	1209 FREEWAY DR	REIDSVILLE	No	No	Yes	No	No	No	No	No
NONCD0001348	BIG APPLE FARM SUPPLY - SOLVENTS	407 SW MARKET STREET	REIDSVILLE	No	No	Yes	No	No	No	No	No
NONCD0001390	BROWN, FRANCES AND LARRY SOMERS	3089 NC 150	REIDSVILLE	No	No	Yes	No	No	No	No	No
NONCD0001400	BURLINGTON HOUSE REIDSVILLE	2362 HOLIDAY LOOP ROAD	REIDSVILLE	No	Yes	No	No	No	No	No	No
NCD024762668	BUSH BROTHERS PLATING INC/GREER	107 NE MARKET ST	REIDSVILLE	Yes	No	No	No	No	No	No	No
NONCD0002850	BUSICK ROAD TCE	BUSICK RD	REIDSVILLE	No	No	Yes	No	No	No	No	No
NONCD0001715	FIELDCREST BLANKET MILL	WAREHOUSE STREET	EDEN	No	No	Yes	No	No	No	No	No
NCD0003218203	FIELDCREST MILLS INC.	326 STADIUM DRIVE	EDEN	No	No	No	No	No	No	Yes	No
NCD000350078	GTE PRODUCTS CORPORATION	1704 BARNES STREET	REIDSVILLE	No	No	No	No	No	No	Yes	No
NCD089914311	MILLER BREWING CO/CONT DIV	1900 BARNES ST	REIDSVILLE	Yes	No	No	No	No	No	No	No
NCD085438810	MILLER BREWING CO/PHILLIP MORRIS	863 E MEADOW RD	EDEN	No	No	No	No	No	No	Yes	No
NONCD0002147	NCDOT - SITE #59 WENTWORTH	HWY 65/87	WENTWORTH	No	No	Yes	No	No	No	No	No
NONCD0001087	REIDSVILLE COAL GAS PLANT	825 WAY STREET	REIDSVILLE	No	Yes	No	No	No	No	No	No
NONCD0002385	REIDSVILLE INDUSTRIAL PARK	US HIGHWAY 29 BYPASS & REIDSVI	REIDSVILLE	No	No	Yes	No	No	No	No	No
NONCD0003000	REIDSVILLE MCDONALDS	665 S SCALES ST	REIDSVILLE	No	No	Yes	No	No	No	No	No

Site ID #	Site Name	Street Address	City	SPL	Voluntary Action Under Agreement	Evaluation Pending	Pollutant Only Site - Open	Pollutant Only Site-NFA	Pollutant Only Site-NFA Restricted	NFA	NFA-Restricted
NONCD0002388	RENTZ OIL CO.-KENAN TRANSPORT	2502 RICHARDSON DR.	REIDSVILLE	No	No	Yes	No	No	No	No	No
NONCD0002553	STONEVILLE FURNITURE COMPANY	525 SOUTH HENRY STREET	STONEVILLE	Yes	No	No	No	No	No	No	No
NONCD0002879	TAYLOR ROAD WELLS	801 TAYLOR RD	STONEVILLE	No	No	Yes	No	No	No	No	No
NONCD0002346	UNIFI, INC	2920 VANCE ST	REIDSVILLE	No	No	Yes	No	No	No	No	No
NCD093783876	VANIER GRAPHICS CORPORATION	655 MEADOW RD	EDEN	Yes	No	No	No	No	No	No	No
NONCD0002894	VFW ROAD CONTAMINATION	VFW ROAD	REIDSVILLE	No	No	Yes	No	No	No	No	No
Number of Sites:			22								
ROWAN											
NONCD0000058	ABEX CORP	US 29 SOUTH	SALISBURY	No	No	No	No	No	No	Yes	No
NONCD0000036	BALFOUR ROAD BATTERY	BALFOUR ROAD	GRANITE QUARRY	No	No	No	No	No	No	Yes	No
NCD003213881	BENDIX CORPORATION	I-85 INNES ST EXIT	SALISBURY	Yes	No	No	No	No	No	No	No
NONCD0001427	CANNON BLVD SOLVENT SITE	2800 BLOCK CANNON BLVD	KANNAPOLIS	No	No	Yes	No	No	No	No	No
NCD003218492	CAROLINA RUBBER HOSE COMPANY	1801 SOUTH RAILROAD	SALISBURY	Yes	No	No	No	No	No	No	No
NCN000410518	CHAPEL STREET BATTERY DUMP	CHAPEL STREET	KANNAPOLIS	No	No	No	No	No	No	Yes	No
NONCD0001494	CHEVRON	1825 JAKE ALEXANDER BLVD WEST	SALISBURY	No	No	No	No	No	No	Yes	No
NONCD0002921	CHINA GROVE TOWN MAINTENANCE	618 SALISBURY ST	CHINA GROVE	No	No	Yes	No	No	No	No	No
NONCD0001367	CRESS PROPERTY/BOSTIAN HEIGHTS	8207 OLD CONCORD ROAD	SALISBURY	No	No	Yes	No	No	No	No	No
NONCD0001588	DAUGHERTY ROAD	DAUGHERTY ROAD	LANDIS	No	No	Yes	No	No	No	No	No
NONCD0001601	DERRICK TRUCK STOP #2	PEELER ROAD AND I-85	SALISBURY	No	No	Yes	No	No	No	No	No
NONCD0001626	DOMINION YARN - CORLIN PLANT	414 NORTH MARIAH STREET	LANDIS	No	No	Yes	No	No	No	No	No
NONCD0001658	EAST RIDGE ROAD	155 EAST RIDGE ROAD	SALISBURY	No	No	Yes	No	No	No	No	No
NONCD0001664	EBENEZER LUTHERAN CHURCH	JCT OF OLD BEATTY FORD RD AND	ROCKWELL	No	No	Yes	No	No	No	No	No
NONCD0002920	FCX CHEMICALS (FRMR)	KLUMAC RD	SALISBURY	No	No	Yes	No	No	No	No	No
NCD041414780	FIELDCREST MILLS INC/NC FINISHING	US 29/70 N	SPENCER	Yes	No	No	No	No	No	No	No
NCD066327313	FINETEX, INC.	500 HINKLE LANE	SALISBURY	No	No	No	No	No	No	Yes	No
NCD081322117	GENERAL ELECTRIC CO/SALISBURY	1114 OLD CONCORD RD	SALISBURY	No	No	No	No	No	No	Yes	No
NCD980843460	GRANT CREEK WWTP	CRUSE ROAD	SALISBURY	Yes	No	No	No	No	No	No	No
NCD021388939	HARRIS BATTERY AND METAL CO.	300 W CEMETARY ST	SALISBURY	No	No	No	No	No	No	Yes	No
NCD108702606	HARTSOE BATTERY	2513 LINA AVE	KANNAPOLIS	Yes	No	No	No	No	No	No	No
NONCD0001872	HOT SPOT SOLVENTS	MIDWAY DRIVE AND SOUTH MAIN ST	SALISBURY	No	No	Yes	No	No	No	No	No
NCD981471873	HWY 801 BARBER	SR 1958 (100 FT. S OF SR1	BARBER	No	No	No	No	No	No	Yes	No
NONCD0001027	JAKE ALEXANDER BLVD SITE	1709 JAKE ALEXANDER BLVD S	SALISBURY	No	No	Yes	No	No	No	No	No
NCD982095093	JAYS CLEANERS	1803 N MAIN ST	KANNAPOLIS	Yes	No	No	No	No	No	No	No
NONCD0001936	JOHNSON WELL	135 DILLON STREET	CHINA GROVE	No	No	Yes	No	No	No	No	No
NCD986228054	KANNAPOLIS PCE SPILL	ENOCHVILLE ROAD	KANNAPOLIS	Yes	No	No	No	No	No	No	No
NONCD0001951	KERN POLYMERIC	465 AIRPORT ROAD	SALISBURY	No	Yes	No	No	No	No	No	No
NCD000653576	KERN RUBBER CO. URETHANE PLANT	1415 JAKE ALEXANDER RD S	SALISBURY	No	Yes	No	No	No	No	No	No
NONCD0002073	MILFORD HILLS PCE SITE	SPRING AND COLONIAL DRIVES	SALISBURY	No	No	Yes	No	No	No	No	No
NONCD0002095	MOORES RENTAL #2	625 NORTH MAIN STREET	SALISBURY	No	No	Yes	No	No	No	No	No
NONCD0002110	MYERS BROTHERS GIN SOLVENTS	3165 WOODLEAF ROAD	SALISBURY	No	No	Yes	No	No	No	No	No
NONCD0002166	NCDOT ASPHALT SITE #35	500 INDUSTRIAL AVE	ROCKWELL	No	No	Yes	No	No	No	No	No
NCN000410468	OAK HAVEN MHP	775 AIRPORT RD	SALISBURY	No	No	No	No	No	No	Yes	No
NCD980557755	OWENS ILL/SALISBURY BOX PLT	OLD US 29 NORTH	SPENCER	No	No	No	No	No	No	No	No
NCD980503080	PAUL LOVE'S PIT	SPENCER	SPENCER	No	No	No	No	No	No	Yes	No
NONCD0002616	PEACH ORCHARD LANE	PEACH ORCHARD LN & HARDER ST	SALISBURY	No	No	Yes	No	No	No	No	No
NCD048469993	PROCTOR CHEMICAL CO	237 LUMBER STREET	SALISBURY	No	No	Yes	No	No	No	No	No
NONCD0002410	ROCKWELL WELL 003	HWY 52	ROCKWELL	No	No	Yes	No	No	No	No	No
NONCD0002424	ROWLAND WELL	1703 DANIEL STREET	KANNAPOLIS	No	No	Yes	No	No	No	No	No
NONCD0001145	SALISBURY ASPHALT PLANT/SITE #45	JAKE ALEXANDER BLVD	SALISBURY	No	No	Yes	No	No	No	No	No
NCD986197283	SALISBURY COAL GAS PLANT #1	324 EAST LIBERTY STREET	SALISBURY	No	Yes	No	No	No	No	No	No

Site ID #	Site Name	Street Address	City	SPL	Voluntary Action Under Agreement	Evaluation Pending	Pollutant Only Site - Open	Pollutant Only Site-NFA	Pollutant Only Site-NFA Restricted	NFA	NFA-Restricted
NONCD0002868	STATESVILLE BLVD CONTAMINATION	2620 STATESVILLE BLVD	SALISBURY	No	No	Yes	No	No	No	No	No
NONCD0002562	SUNSHINE MFG - PCE	HIGHWAY 52 SOUTH	ROCKWELL	No	No	Yes	No	No	No	No	No
NCD980843528	TOWN CREEK REGIONAL WWTP	HEILIGTOWN ROAD	SALISBURY	Yes	No	No	No	No	No	No	No
NCD079054979	UNITED HOUSE OF PRAYER DRUM SITE	501 OLD CONCORD ROAD	SALISBURY	No	No	No	No	No	No	Yes	No
NC5210022047	USA RESERVE XVIII AIRBORNE CORPS	1825 WOODLEAF RD	SALISBURY	No	No	No	No	No	No	Yes	No
NONCD0000048	WALKER DRUM DISPOSAL	WYATTS CHURCH GROVE ROAD	GOLD HILL	No	No	No	No	No	No	Yes	No
NONCD0002898	WOODLEAF & RIDGE PCE	3150 WOODLEAF RD	SALISBURY	No	No	Yes	No	No	No	No	No
NONCD0002754	WOODLEAF ROAD SOLVENT SITE	2021 WOODLEAF ROAD	SALISBURY	No	No	Yes	No	No	No	No	No

Number of Sites: 50

RUTHERFORD

NONCD0002597	BURLINGTON INDUSTRIES	1181 OLD CAROLEEN RD	FOREST CITY	No	No	Yes	No	No	No	No	No
NCD986166411	CAMPBELL PROPERTY DRUM	STATE ROAD 1181	RUTHERFORDTON	No	No	No	No	No	No	Yes	No
NCD981473150	CHERRY MT STREET DRUM	602 CHERRY MOUNTAIN	FOREST CITY	Yes	No	No	No	No	No	No	No
NONCD0001107	CONE MILLS - FLORENCE PLANT	FLORENCE & DEPOT RDS	FOREST CITY	Yes	No	No	No	No	No	No	No
NONCD0001562	CRELLIN CORP.	PINE ST.	ALEXANDER MILLS	No	No	Yes	No	No	No	No	No
NCD0003162971	ELMORE, CORP THE	204 OAK STREET	SPINDALE	No	No	No	No	No	No	Yes	No
NCD981003957	HENSON LANDFILL	US HIGHWAY 221 SOUTH	FOREST CITY	No	Yes	No	No	No	No	No	No
NONCD0002237	OMC FACILITY (FORMER)	160 EXECUTIVE DRIVE	RUTHERFORDTON	No	No	Yes	No	No	No	No	No
NCD066307851	POLYSAR INC RESINS DIV	688 VANCE ST	FOREST CITY	No	No	No	No	No	No	Yes	No
NCD083673616	REEVES BROTHERS	RAILROAD AVE	RUTHERFORDTON	Yes	No	No	No	No	No	No	No
NONCD0002551	STONECUTTER MILLS CORPORATION	300 DALLAS STREET	SPINDALE	No	No	Yes	No	No	No	No	No
NONCD0002603	TIMKEN US CORP.	1510 HIGHWAY 221 SOUTH	RUTHERFORDTON	No	No	Yes	No	No	No	No	No
NONCD0002954	WATTS INDUSTRIES	100 WATTS RD	SPINDALE	No	No	Yes	No	No	No	No	No
NONCD0000060	WATTS REGULATOR-GENERAL AIDES	WITTHROW ROAD	FOREST CITY	Yes	No	No	No	No	No	No	No

Number of Sites: 14

SAMPSON

NONCD0001851	ALCATEL	510 COMMERCE ST	CLINTON	No	No	Yes	No	No	No	No	No
NONCD0001668	CORNER COTTON GIN	151 MINGO CHURCH RD	MINGO	Yes	No	No	No	No	No	No	No
NONCD0001815	HAMILTON BEACH-PROCTOR SILEX	100-A FONTANA STREET	CLINTON	No	No	Yes	No	No	No	No	No
NONCD0001908	INTERANE GLASS COMPANY	520 EAST RAILROAD STREET	CLINTON	No	No	Yes	No	No	No	No	No
NONCD0001171	RENTAL UNIFORM SERVICES	117 W ELIZABETH STREET	CLINTON	No	Yes	No	No	No	No	No	No
NCD981929797	SAMPSON COUNTY TRASH DUMPSTER	NEAR SPIVEY'S CORNER	DUNN	No	No	No	No	No	No	Yes	No
NONCD0002504	SOUTHERN STATES COOP SPILL	SR 1130 LUNDY RD	CLINTON	No	No	No	No	Yes	No	No	No
NONCD0002668	VANN CROSSROADS	ROANOKE AND CHURCH ROADS	CLINTON	No	No	Yes	No	No	No	No	No
NCD000613364	WEST POINT PEPPERELL CLINTON	HWY 421	CLINTON	No	No	No	No	No	No	Yes	No

Number of Sites: 9

SCOTLAND

NONCD0000040	ABBOTT LABORATORIES	HWYS 401 AND 15-501	LAURINBURG	No	Yes	No	No	No	No	No	No
NCD082358854	ARMSTRONG RUBBER COMPANY	STATE ROAD 1304	LAUREL HILL	No	No	No	No	No	No	Yes	No
NONCD0001574	CSX-GIBSON TRAIN DERAILMENT	HIGHWAY 79	GIBSON	No	No	No	No	No	No	Yes	No
NONCD0001661	EATON CORPORATION	HWY 401 BYPASS NORTH	LAURINBURG	No	Yes	No	No	No	No	No	No
NCD982119620	GIBSON MIDNIGHT DUMPING SITE	OFF HIGHWAY 391	GIBSON	No	No	No	No	No	No	Yes	No
NCD082363102	HELENA CHEMICAL COMPANY	17321 HARRY MALLOW RD	LAURINBURG	Yes	No	No	No	No	No	No	No
NONCD0000056	JAMES LANDFILL	HWY 74 & SR 1369	LAURINBURG	No	No	No	No	No	No	No	Yes
NONCD0002050	MAXTON OIL & FERT. CO.	SR 1424	WAGRAM	No	No	Yes	No	No	No	No	No
NCD986172500	MCLEAN BROTHERS FARM	SR 1415	WAGRAM	Yes	No	No	No	No	No	No	No
NCD982080152	PEE DEE TIMBER CO	230 W BIZZELL ST	LAURINBURG	Yes	No	No	No	No	No	No	No

Site ID #	Site Name	Street Address	City	SPL	Voluntary Action Under Agreement	Evaluation Pending	Pollutant Only Site - Open	Pollutant Only Site-NFA	Pollutant Only Site-NFA Restricted	NFA	NFA-Restricted
NONCD0002308	PILKINGTON-LIBBY OWEN FORD	US HIGHWAY 74 EAST	LAURINBURG	No	No	Yes	No	No	No	No	No
NCD000605022	PLANT MANAGERS PROPERTY	SR 1614	LAURINBURG	No	No	No	No	No	No	Yes	No
NONCD0002748	RAIL ROAD FRICTION PRODUCTS	13601 AIRPORT RD	MAXTON	No	No	Yes	No	No	No	No	No
NONCD0002418	ROGOSIN CONVERTERS (KORDSA USA)	10461 OLD WIRE ROAD	LAUREL HILL	No	No	Yes	No	No	No	No	No
NONCD0002949	SCOTLAND COUNTY PRISON (FRMR)	22600 WAGRAM RD	WAGRAM	No	No	Yes	No	No	No	No	No
NCD037160439	TOASTMASTER, INCORPORATED	17160 PLANT RD	LAURINBURG	Yes	No	No	No	No	No	No	No
NONCD0002833	UMICORE CSM NA	17180 AIRPORT RD	MAXTON	No	Yes	No	No	No	No	No	No
NONCD0001153	UNITED AGRI PRODUCTS DISTRIBUTION	17221 OLD MAXTON RD	LAURINBURG	No	No	Yes	No	No	No	No	No
NONCD0002685	WAGRAM INTENTIONAL DUMP	OFF 401	WAGRAM	No	No	Yes	No	No	No	No	No
NONCD0002711	WESTPOINT STEVENS	AIRPORT ROAD	WAGRAM	Yes	No	No	No	No	No	No	No

Number of Sites: 20

STANLY

NONCD0001238	ALBEMARLE CITY HALL EXPANSION	144 NORTH SECOND STREET	ALBEMARLE	No	No	Yes	No	No	No	No	No
NONCD0001177	ALCOA-PINE RD RAVINE DISPOSAL	PINE RD		Yes	No	No	No	No	No	No	No
NONCD0001094	ALLISON MANUFACTURING CO	930 OLD CHARLOTTE ROAD	ALBEMARLE	Yes	No	No	No	No	No	No	No
NONCD0001287	AREY/TAYLOR WELLS	24459 HIGHWAY 52	ALBEMARLE	No	No	Yes	No	No	No	No	No
NONCD0001063	ARROWOOD, INC	13183 INDIAN MOUND ROAD	NORWOOD	No	No	No	No	No	No	Yes	No
NONCD0001319	BAREFOOT-CAROLINA OIL	850 SOUTH SECOND STREET	ALBEMARLE	No	No	Yes	No	No	No	No	No
NONCD0001388	BROOKWOOD INDUSTRIAL	CHARTER ROAD	ALBEMARLE	No	No	Yes	No	No	No	No	No
NONCD0000053	CAROLINA MARBLE CO.	INDIAN MOUND ROAD	ALBEMARLE	Yes	No	No	No	No	No	No	No
NONCD0001536	CONCORD TELEPHONE	250 N 1ST ST	ALBEMARLE	No	No	No	No	No	No	Yes	No
NONCD0002936	CONCRETE SUPPLY COMPANY	115 AQUADALE DR	ALBEMARLE	No	No	Yes	No	No	No	No	No
NONCD0001120	EATON AEROQUIP, INC (FORMER)	680 LANIER RD	NORWOOD	No	No	Yes	No	No	No	No	No
NONCD0001137	FABCO FASTENING SYSTEMS/DIXIE	614 NC HWY 200 S	STANFIELD	No	Yes	No	No	No	No	No	No
NONCD0002242	FLAME REFRACTORIES, INC	152 AMERICAN DR	OAKBORO	No	No	Yes	No	No	No	No	No
NONCD0001888	HYDROLABS, INC. (ALLIED COLLOIDS)	2028 KINGSLEY DRIVE	ALBEMARLE	No	Yes	No	No	No	No	No	No
NONCD0001955	KIKER HOSIERY	BROWNS HILL RD	LOCUST	No	No	Yes	No	No	No	No	No
NONCD0002018	LOVE LUMBER COMPANY #3	301 WEST STANLY STREET	STANFIELD	No	No	Yes	No	No	No	No	No
NONCD0002026	MAIN STREET SOLVENT SITE	WEST MAIN STREET	LOCUST	No	No	Yes	No	No	No	No	No
NONCD0002098	MORGAN MILLS (DAWSON PLANT #6)	200 HWY 24/27	ALBEMARLE	No	No	Yes	No	No	No	No	No
NONCD0002100	MORTON RESIDENCE	HWY 200, S OF STANFIELD	STANFIELD	No	No	Yes	No	No	No	No	No
NONCD0002358	OLD SALISBURY ROAD WELLS	OLD SALISBURY RD	ALBEMARLE	No	No	Yes	No	No	No	No	No
NCD000773655	OLDDOVER CORP/CAROLINA SOLITE	RT 2 - SR 2001	NORWOOD	No	No	No	No	No	No	Yes	No
NONCD0002812	RANDALLS FERRY RD SUPPLY WELLS	17586 RANDALLS FERRY RD	NORWOOD	No	No	Yes	No	No	No	No	No
NONCD0002384	REEVES BROTHERS, INC.	1135 MONTGOMERY AVE	ALBEMARLE	No	No	Yes	No	No	No	No	No
NONCD0000001	STANLY NEWS & PRESS	237 W NORTH STREET	ALBEMARLE	Yes	No	No	No	No	No	No	No
NONCD0002223	STANLY STATION SHOPPING CENTER	636 NC HWY 27 E	ALBEMARLE	No	No	Yes	No	No	No	No	No
NONCD0002651	UNITED SCREEN PRINTERS, INC.	BROWNS HILL ROAD	LOCUST	No	No	Yes	No	No	No	No	No
NC621002046	USA RESERVE XVIII AIRBORNE CORPS	1816 E MAIN ST	ALBEMARLE	No	No	No	No	No	No	Yes	No
NONCD0002749	WISCASSETT MILLS	233 MONTGOMERY AVENUE	ALBEMARLE	No	No	Yes	No	No	No	No	No
NONCD0002770	YADKIN BRICK COMPANY	44266 MOSS LANE	NEW LONDON	No	No	Yes	No	No	No	No	No

Number of Sites: 29

STOKES

NONCD0001654	DEAN'S 76	3390 US HWY 311 N	PINE HALL	No	No	Yes	No	No	No	No	No
NONCD0000091	DUKE POWER/WALNUT COVE	POWER HOUSE ROAD	WALNUT COVE	Yes	No	No	No	No	No	No	No
NONCD0001789	OAKLEY'S GROCERY	6148 NC 66 SOUTH	KING	No	No	No	No	No	No	Yes	No
NONCD0002330	PRIDDY PROPERTY, WINIFRED	4707 HIGHWAY 8 N.	LAWSONVILLE	No	No	Yes	No	No	No	No	No
NCD980250450	REYNOLDS, RJ TOBACCO CO/BROOK	BROOKE COVE STREET SR1941	GERMANTOWN	No	No	No	No	No	No	Yes	No
NONCD0002872	WALNUT COVE TIRE CENTER, INC	1293 US HWY 311	WALNUT COVE	No	No	Yes	No	No	No	No	No

<i>Site ID #</i>	<i>Site Name</i>	<i>Street Address</i>	<i>City</i>	<i>SPL</i>	<i>Voluntary Action Under Agreement</i>	<i>Evaluation Pending</i>	<i>Pollutant Only Site - Open</i>	<i>Pollutant Only Site-NFA</i>	<i>Pollutant Only Site-NFA Restricted</i>	<i>NFA</i>	<i>NFA-Restricted</i>
NONCD0002692	WALNUT COVE, TOWN OF/PUBLIC	MAIN STREET	WALNUT COVE	No	No	Yes	No	No	No	No	No
NONCD0001786	WATT STEVENS	4461 NC HWY 8 N	DANBURY	No	No	Yes	No	No	No	No	No
Number of Sites:	8										
SURRY											
NONCD0001226	ADAMS-MILLIS PLANT 2/33 - NONUST	838 S. MAIN ST.	MOUNT AIRY	No	Yes	No	No	No	No	No	No
NONCD0000016	CMC LANDFILL	EAST MAIN STREET	ELKIN	Yes	No	No	No	No	No	No	No
NONCD0002987	CMI DRUM CLEANING AREA	200 BLANKET LANE	ELKIN	No	No	No	No	No	No	No	Yes
NONCD0001082	CMI FLYASH DISPOSAL (PARCEL 2)	HWY 268	ELKIN	No	No	No	No	No	No	No	Yes
NONCD0000065	CMI INDUSTRIES	304 EAST MAIN STREET	ELKIN	Yes	No	No	No	No	No	No	No
NONCD0001092	CMI WWTP (PARCEL1)	HWY 268	ELKIN	Yes	No	No	No	No	No	No	No
NONCD0001719	FLAVOR-O-RICH	1607 WEST PINE STREET	MT. AIRY	No	No	Yes	No	No	No	No	No
NONCD0001748	GANT STATION, FORMER	102 WEST LEBANON STREET	MOUNT AIRY	No	No	Yes	No	No	No	No	No
NONCD0001821	HANNA SHOEMAKER RESIDENCE	194 ARARAT LONGHILL ROAD	PILOT MOUNTAIN	No	No	Yes	No	No	No	No	No
NCD003233673	HOOVER REPAIR SHOP	461 N SOUTH STREET SR1669	MT AIRY	Yes	No	No	No	No	No	No	No
NONCD0001446	INTERSTATE SIGN CO	1990 ROCKFORD ST	MOUNT AIRY	No	No	Yes	No	No	No	No	No
NONCD0002044	KAPP ST FERTILIZER SPILL	515 W KAPP ST	DOBSON	No	No	Yes	No	No	No	No	No
NONCD0002125	NC FOAM INDUSTRIES - NONUST	511 CARTER ST.	MOUNT AIRY	No	No	Yes	No	No	No	No	No
NONCD0002151	NCDOT - SURRY COUNTY	HWY 601 NORTH	DOBSON	No	No	Yes	No	No	No	No	No
NONCD0002306	PIKE ELECTRIC, INC.	418 SMITH STREET	MT. AIRY	No	No	Yes	No	No	No	No	No
NCD986166379	PILOT MOUNTAIN TIRE FIRE	DAVENPORT ROAD	PILOT MOUNTAIN	Yes	No	No	No	No	No	No	No
NONCD0002311	PINE STATE KNITWEAR - C	630 INDEPENDENCE BL	MOUNT AIRY	No	No	Yes	No	No	No	No	No
NCD003229358	SCM PROCTOR-SILEX/WEAREVER	HAY ST	MOUNT AIRY	Yes	No	No	No	No	No	No	No
NONCD0002536	STATE ROAD GROCERY	1930 US 21	STATE ROAD	No	No	Yes	No	No	No	No	No
NCD986171254	SURRY COUNTY TIRE FIRE	HWY 268	DOBSON	No	No	No	No	No	No	Yes	No
NONCD0002588	THE STORE - SILOAM	3069 SILOAM ROAD	SILOAM	No	No	Yes	No	No	No	No	No
NONCD0002791	THE TRIBUNE	214 E MAIN ST	ELKIN	No	No	Yes	No	No	No	No	No
NONCD0002652	UNITED TECHNOLOGIES AUTOMOTIVE	511 HAY ST.	MOUNT AIRY	No	No	Yes	No	No	No	No	No
NCD003464765	VAUGHAN-BASSETT FURNITURE CO.	ROUTE 268 EAST	ELKIN	Yes	No	No	No	No	No	No	No
NONCD0002632	WHITE SWANS RENTALS	204 E MARKET ST	ELKIN	No	No	Yes	No	No	No	No	No
NONCD0002772	YOCO RENTAL PROPERTY	110 QUAKER ROAD	MT. AIRY	No	No	Yes	No	No	No	No	No
Number of Sites:	26										
SWAIN											
NONCD0002190	NCDOT SITE #49		NANTAHALA	No	No	No	No	No	No	Yes	No
NCD098765506	SINGER CO/FURNITURE DIV BRYSON	BRYSON WALK	BRYSON CITY	Yes	No	No	No	No	No	No	No
Number of Sites:	2										
TRANSYLVANIA											
NCD980502827	BROWN #1	SR 1504 VANDERBILT RD	PISGAH FOREST	No	No	No	No	No	No	No	Yes
NCD980729537	CAMP STRAUSS	BOLVESTON HIGHWAY SR 276	BREVARD	No	No	No	No	No	No	Yes	No
NONCD0001523	COATS AMERICAN-SYLVAN PLANT	OLD US 64	ROSMAN	No	No	Yes	No	No	No	No	No
NCD980729677	KNOB CREEK FLYASH DISPOSAL	SR 1540	BREVARD	No	Yes	No	No	No	No	No	No
NCD055167324	MITCHELL-BISSELL PLANT	HWY US 64	ROSMAN	No	No	Yes	No	No	No	No	No
NONCD0002182	NCDOT ROSMAN-SALT STORAGE	SR 1388	ROSMAN	No	No	No	Yes	No	No	No	No
NCD980728745	OSIELDS FLY ASH	SR 1510	BREVARD	Yes	No	No	No	No	No	No	No
NCD980503072	OWENS LANDFILL/OLIN	OSBORNE ROAD	BREVARD	No	No	No	No	No	No	Yes	No
NONCD0002985	TOTAL AUTO REPAIR & SERVICE	325 ROSMAN HWY	BREVARD	No	Yes	No	No	No	No	No	No
NONCD0001083	TOXAWAY TANNING CO	MAIN ST	ROSMAN	No	No	Yes	No	No	No	No	No
NONCD0002621	TRANSAMERICA MEDICAL BUILDING	158 MCCLEAN ROAD	BREVARD	No	No	Yes	No	No	No	No	No

<i>Site ID #</i>	<i>Site Name</i>	<i>Street Address</i>	<i>City</i>	<i>SPL</i>	<i>Voluntary Action Under Agreement</i>	<i>Evaluation Pending</i>	<i>Pollutant Only Site - Open</i>	<i>Pollutant Only Site-NFA</i>	<i>Pollutant Only Site-NFA Restricted</i>	<i>NFA</i>	<i>NFA-Restricted</i>
NCN000410007	TRANSYLVANIA TANNING CO	SILVERSTEEN AVENUE	BREVARD	No	No	Yes	No	No	No	No	No
NC7210022045	USA RESERVE XVIII AIRBORNE CORPS	E FRENCH BROAD ST	BREVARD	No	No	No	No	No	No	Yes	No
Number of Sites: 13											
TYRRELL											
NONCD0001505	CITY MOTOR PARTS	HWY 64	COLUMBIA	No	No	Yes	No	No	No	No	No
NONCD0001638	SOUTHERN STATES COOP	US 64 & TRAVIS RD	COLUMBIA	No	No	Yes	No	No	No	No	No
NONCD0002677	VOLIVA OIL COMPANY SITE	201 WATER STREET	COLUMBIA	No	No	Yes	No	No	No	No	No
Number of Sites: 3											
UNION											
NONCD0001225	ADA MCGEE	5212 LEE MASSEY RD	WAXHAW	No	No	No	No	No	No	Yes	No
NONCD0001355	BLOOMSBURG MILLS PLANT - SOLVENT	3000 STITT ST	MONROE	No	No	Yes	No	No	No	No	No
NONCD0001516	CLONTZ RESIDENCE	5304 LANDSFORD RD	MARSHVILLE	No	No	Yes	No	No	No	No	No
NONCD0001945	COMAR INDUSTRIES/MELVILLE	915 CURTIS ST	MONROE	No	No	Yes	No	No	No	No	No
NONCD0002395	CONCRETE SERVICE CO/CEMEX/READY	4206 W UNIONVILLE INDIAN TRAIL	INDIAN TRAIL	No	No	No	No	No	No	Yes	No
NONCD0002923	COOPER TOOLS, LLC	3012 MASON ST	MONROE	No	No	Yes	No	No	No	No	No
NONCD0001717	FIRST CITIZENS BANK	2743 W. ROOSEVELT BLVD	MONROE	No	No	Yes	No	No	No	No	No
NCD086872082	GENCORP PRINTWORLD INC	2011 ROCKY RIVER ROAD	MONROE	No	No	No	No	No	No	Yes	No
NONCD0002039	MASON RESIDENCE	409 BIVENS RD	MONROE	No	No	Yes	No	No	No	No	No
NCD982145690	MCGEE BROS.-CARRIKER RD - SOLVENT	4608 CARRIKER RD	MONROE	No	No	No	No	No	No	Yes	No
NONCD0002092	MONROE ICE AND FUEL (SOLVENTS)	601 NORTH CHARLOTTE AVE	MONROE	No	No	Yes	No	No	No	No	No
NONCD0002093	MONROE MUNICIPAL SERVICE	2401 WALKUP AVE	MONROE	No	No	Yes	No	No	No	No	No
NONCD0002122	MORGAN MILL RD CONTAMINATION	5613 MORGAN MILL RD	MONROE	No	No	Yes	No	No	No	No	No
NONCD0002157	NCDOT ASPHALT SITE NO 12_BOGGS	2318 CONCORD HWY	MONROE	No	No	Yes	No	No	No	No	No
NONCD0003020	OLD CHARLOTTE HWY PCE 3600 BLOCK	3600 BLOCK OLD CHARLOTTE HWY	MONROE	No	No	Yes	No	No	No	No	No
NONCD0002329	PRICES PHILLIPS 66	1601 ROOSEVELT AVE	MONROE	No	No	Yes	No	No	No	No	No
NCD986176030	RHODERIA DRIVE WELLS	LAKEWOOD & RHODERIA DRIVE	STALLINGS	Yes	No	No	No	No	No	No	No
NONCD0002919	ROCKY RIVER RD PCE	3501 N ROCKY RIVER RD	MONROE	No	No	Yes	No	No	No	No	No
NCD981863228	SCHERER, R.P.	2021 E. ROOSEVELT BLVD.	MONROE	Yes	No	No	No	No	No	No	No
NCD095458709	SCHRADER AUTOMOTIVE PRODUCTS	1609 AIRPORT ROAD	MONROE	No	No	Yes	No	No	No	No	No
NCD003155587	SCOTT AVIATION OF MONROE TOOL	309 W. CROWELL ST	MONROE	Yes	No	No	No	No	No	No	No
NCD000616516	SCOVILL INC/SECURITY PRODUCTS	HWY 74 E	MONROE	Yes	No	No	No	No	No	No	No
NONCD0002928	SKYWAY DR.PCE	1012 SKYWAY DR	MONROE	No	No	Yes	No	No	No	No	No
NONCD0002527	SQUARE D - CATCH BASIN	1809 AIRPORT RD	MONROE	No	No	Yes	No	No	No	No	No
NCSFN0406894	STALLINGS SALVAGE	SECRET AVE	MONROE	Yes	No	No	No	No	No	No	No
NCD986191484	STOUT INTERNATIONAL OF NC, INC	HIGHWAY 74 EAST	MONROE	No	No	Yes	No	No	No	No	No
NCD986232213	SUMMIT RESOURCE MANAGEMENT	3501 GRIBBLE ROAD	STALLINGS	Yes	No	No	No	No	No	No	No
NONCD0002380	SUTTON PARK GROCERY	2701 WALKUP AVE	MONROE	No	No	Yes	No	No	No	No	No
NCD070619911	TELEDYNE ALLVAC MONROE PLANT	2020 ASHCRAFT AVE	MONROE	Yes	No	No	No	No	No	No	No
NCD981930217	UNION COUNTY DRUM	SOUTHERLIN AVENUE	MONROE	No	No	No	No	No	No	Yes	No
NCN000410585	UNIONVILLE-INDIAN TRAIL DRUM	RIDGE RD & UNIONVILLE-INDIAN	MONROE	No	No	Yes	No	No	No	No	No
NCD981030836	WAXHAW STORAGE TANKS	NW CORNER S PROVIDENCE ST	WAXHAW	No	No	No	No	No	No	Yes	No
Number of Sites: 32											
VANCE											
NONCD0001371	BOWMAN BODY SHOP(FREDS)	ST. ANDREWS CHURCH RD	HENDERSON	No	No	Yes	No	No	No	No	No
NONCD0001397	BURKART CAROLINA	DABNEY DRIVE	HENDERSON	Yes	No	No	No	No	No	No	No
NONCD0001527	COFFEY, SARA PROPERTY	339 WEST YOUNG AVENUE	HENDERSON	No	No	Yes	No	No	No	No	No
NONCD0001084	HENDERSON COAL GAS PLANT	YADKIN STREET	HENDERSON	No	Yes	No	No	No	No	No	No

Site ID #	Site Name	Street Address	City	SPL	Voluntary Action Under Agreement	Evaluation Pending	Pollutant Only Site - Open	Pollutant Only Site-NFA	Pollutant Only Site-NFA Restricted	NFA	NFA-Restricted
NCD986215697	KRAJACK TRUCK SPILL	PARHAM ROAD	HENDERSON	No	No	No	No	No	No	Yes	No
NCD053528170	LAURENS GLASS/BALL-INCON GLASS	US 1 SOUTH	HENDERSON	Yes	No	No	No	No	No	No	No
NONCD0003087	MAIN ST SOLVENT	510 TO 520 S MAIN STREET	HENDERSON	No	No	Yes	No	No	No	No	No
NONCD0000054	MOORES COMPANY	US 1 BUSINESS & SR 1001	HENDERSON	Yes	No	No	No	No	No	No	No
NONCD0002222	NOVAK, GENE	1259 OAK RIDGE AVE	HENDERSON	No	No	Yes	No	No	No	No	No
NCD982115040	PERRY BUILDERS - MOBILE TRACT	NICHOLAS ST & SKENES AVE	HENDERSON	Yes	No	No	No	No	No	No	No
NCD981863277	PERRY BUILDERS - RALEIGH RD	2846 RALEIGH RD	HENDERSON	Yes	No	No	No	No	No	No	No
NONCD0002526	SPUR STATION #1286	404 N. GARNETT ST.	HENDERSON	No	No	Yes	No	No	No	No	No
NONCD0001062	SWAIMS TRUCK PARTS & SERVICE	WELCOME AVENUE	HENDERSON	No	No	No	No	No	No	Yes	No
NONCD0002973	TONYS AUTOMOTIVE	2396 N GARNETT ST	HENDERSON	Yes	No	No	No	No	No	No	No
NCD082362989	TUNGSTEN QUEEN MINE/ATLAS MINE	SR 1348	TOWNSVILLE	No	Yes	No	No	No	No	No	No
NC0001122142	VANCE COUNTY DRUM FIRE	HWY 39 N	HENDERSON	No	No	No	No	No	No	Yes	No

Number of Sites:

16

WAKE

NONCD0002558	319 S WEST ST DEVELOPMENT	319 WEST ST	RALEIGH	Yes	No	No	No	No	No	No	No
NONCD0001033	AMERICAN CONTRACT COATINGS	HWY 55	APEX	Yes	No	No	No	No	No	No	No
NONCD0003022	AMETHYST RIDGE DRIVE SOLVENTS	AMETHYST RIDGE DR	RALEIGH	No	No	Yes	No	No	No	No	No
NONCD0001266	AMPLE STORAGE	3450 BUSH STREET	RALEIGH	No	No	Yes	No	No	No	No	No
NONCD0002946	APEX VILLAGE	500-610 WILLIAMS ST	APEX	No	No	Yes	No	No	No	No	No
NONCD0001170	ARROW DRIVE-CRABTREE CREEK	ARROW DR & GLENWOOD AVE	RALEIGH	No	No	No	No	No	No	Yes	No
NCD981929615	AUBURN CHURCH ROAD DRUM	AUBURN CHURCH ROAD	RALEIGH	No	No	No	No	No	No	Yes	No
NCD051853547	AUSTIN FOODS	E CHATHAM ST	CARY	Yes	No	No	No	No	No	No	No
NONCD0003038	AVERETTE ROAD SOLVENTS	900 AVERETTE ROAD	WAKE FOREST	No	No	Yes	No	No	No	No	No
NCD986166155	BAKER (MAGGIE) PROPERTY	1209 TRINITY ROAD	RALEIGH	No	No	No	No	No	No	Yes	No
NONCD0001311	BAKER ROOFING	655 MAYWOOD AVE	RALEIGH	No	No	Yes	No	No	No	No	No
NONCD0001322	BARWELL ROAD WELLS	CHARLES ST & ANN AVE	RALEIGH	No	No	Yes	No	No	No	No	No
NONCD0003099	BASF	7308 ROUSE RD	HOLLY SPRINGS	No	No	Yes	No	No	No	No	No
NONCD0001325	BAZEMORE WAKE LLC SITE	9440 DURANT ROAD	RALEIGH	No	No	No	No	No	No	Yes	No
NONCD0001223	BROOKS STREET TCE	BROOKS ST	WAKE FOREST	No	No	Yes	No	No	No	No	No
NONCD0001399	BURKE'S HARDWARE	5227 HILLSBOROUGH STREET	RALEIGH	No	No	Yes	No	No	No	No	No
NCD980557664	BURLINGTON INDUSTRIES, INC.	US 1 NORTH	RALEIGH	No	No	No	No	No	No	Yes	No
NCD982098774	CAL-TONE PAINTS	5115 NEW BERN AVE	RALEIGH	Yes	No	No	No	No	No	No	No
NONCD0002969	CAPITAL INN	1625 CAPITAL BLVD	RALEIGH	Yes	No	No	No	No	No	No	No
NCN000407686	CARALEIGH PHOSPHATE AND FERTILIZER	1601 LAKE WHEELER ROAD	RALEIGH	Yes	No	No	No	No	No	No	No
NCD991278284	CAROLINA P&L CO. HARRIS NUCLEAR PL	SR 1134	NEW HILL	No	No	No	No	No	No	Yes	No
NONCD0003080	CAROLINA PINES AVE	405 CAROLINA PINES AVE	RALEIGH	No	No	Yes	No	No	No	No	No
NONCD0001057	CARPENTER BATTERY DUMP	CARPENTER FIRE STATION ROAD	CARY	No	No	No	No	No	No	Yes	No
NONCD0001460	CARY KEYBOARD/MAYNARD PLAZA	1401 S. E. MAYNARD ROAD	CARY	No	No	Yes	No	No	No	No	No
NONCD0001461	CARY VILLAGE 66	1101 WALNUT ST.	CARY	No	No	Yes	No	No	No	No	No
NONCD0001468	CC MANGUM-HIGHWAY 54	6105 CHAPEL HILL ROAD	RALEIGH	No	No	Yes	No	No	No	No	No
NCD080894645	CHLORIDE AUTOMOTIVE BATTERIES	2525 AND 2539 NOBLIN RD	RALEIGH	No	No	Yes	No	No	No	No	No
NONCD0003014	CITY OF RALEIGH VEHICLE MAINT.	901 CAPITAL BLVD	RALEIGH	No	No	Yes	No	No	No	No	No
NONCD0002360	C-MINI MART	8035 CHAPEL HILL ROAD	CARY	No	No	No	No	No	No	Yes	No
NONCD0002821	COMPLETE AUTO CENTER	909 CAPITAL BLVD	RALEIGH	No	No	Yes	No	No	No	No	No
NCD982116477	CONAGRA FOODS, INC	4851 JONES SAUSAGE RD	GARNER	No	Yes	No	No	No	No	No	No
NONCD0002875	CONTEMPORARY ART MUSEUM	409 W MARTIN ST	RALEIGH	No	No	Yes	No	No	No	No	No
NONCD0002953	CORNELL DUBLIER ELECTRONICS	118 E JONES ST	FUQUA-VARINA	No	No	Yes	No	No	No	No	No
NCD003195161	CORNING GLASS WORKS	3900 ELECTRONICS DRIVE	RALEIGH	Yes	No	No	No	No	No	No	No
NONCD0001061	CP&L NORTHERN DIVISION COMPLEX	902 WITHERS RD; SR 1466	GARNER	No	Yes	No	No	No	No	No	No
NONCD0001418	CROSLAND PROPERTY	HIGH HOUSE RD & DAVIS DR	CARY	No	No	No	No	No	No	Yes	No

Site ID #	Site Name	Street Address	City	SPL	Voluntary Action Under Agreement	Evaluation Pending	Pollutant Only Site - Open	Pollutant Only Site-NFA	Pollutant Only Site-NFA Restricted	NFA	NFA-Restricted
NONCD0001598	DEHAVEN	413 AIRPORT BLVD.	MORRISVILLE	Yes	No	No	No	No	No	No	No
NONCD0001430	DELL MOORE PROPERTY	5815 HILLSBOROUGH ST	RALEIGH	Yes	No	No	No	No	No	No	No
NONCD0001575	DORTHEA DIX PROPERTY	UMSTEAD DR	RALEIGH	No	No	Yes	No	No	No	No	No
NONCD0001642	DUMAS ESTATE	1512 OLD GARNER ROAD	RALEIGH	No	No	Yes	No	No	No	No	No
NONCD0002289	DUNN, R.F. PROPERTY	6425 GLENWOOD AVE	RALEIGH	No	No	Yes	No	No	No	No	No
NONCD0000037	DURANT PARK	DURANT ROAD	RALEIGH	No	No	No	No	No	No	Yes	No
NCD040047466	EAST CAROLINA METAL TREAT, INC.	1010 S. SAUNDERS STREET	RALEIGH	No	No	No	No	No	No	Yes	No
NCN000409811	ELECTRIC MOTOR & TRANSFORMER	1900 S SAUNDERS ST	RALEIGH	Yes	No	No	No	No	No	No	No
NCD075563932	ESB INC/EXIDE CORPORATION	2510 NORTH BOULEVARD	RALEIGH	No	No	No	No	No	No	Yes	No
NONCD0001708	FARM HOUSE RESTAURANT	3001 HILLSBOROUGH STREET	RALEIGH	No	No	Yes	No	No	No	No	No
NONCD0001709	FAST FARE 581	2721 MCNEIL STREET	RALEIGH	No	No	Yes	No	No	No	No	No
NCD981929243	GILLCREST ROAD DRUM MIDNIGHT	GILLCREST ROAD	WAKE FOREST	No	No	No	No	No	No	Yes	No
NONCD0001780	GLENWOOD AVENUE	413 SOUTH GLENWOOD AVENUE	RALEIGH	No	No	Yes	No	No	No	No	No
NONCD0002822	GRAY & CREECH (FRMR)	8024 GLENWOOD AVE	RALEIGH	No	Yes	No	No	No	No	No	No
NCD986232379	GRESHAMS LAKE INDUSTRIAL PARK	3220 NORTHSIDE DRIVE	RALEIGH	Yes	No	No	No	No	No	No	No
NONCD0001064	GUILFORD MILLS PLANT	200 DICKENS ROAD	FUQUAY-VARINA	No	Yes	No	No	No	No	No	No
NONCD0001811	HADLEY PROPERTY (FORMER)	209 LORD BERKLEY ROAD	RALEIGH	No	No	Yes	No	No	No	No	No
NONCD0001303	HARRELL SIGN COMPANY	512 PERSHING RD	RALEIGH	No	No	Yes	No	No	No	No	No
NONCD0002290	HILLIARD FOREST	7503 GREEN HOPE SCHOOL RD	CARY	No	No	Yes	No	No	No	No	No
NONCD0003100	HILLTOP RD CONTAMINATION	5801 HILLTOP RD	RALEIGH	No	No	Yes	No	No	No	No	No
NONCD0001744	HODGE RD & SATTERWHITE DR WELLS	HODGE RD & SATTERWHITE DR	KNIGHTDALE	No	No	No	No	No	No	Yes	No
NONCD0001865	HOMESTEAD VILLAGE MOBILE HMPK	7434 CAPITAL BLVD.	RALEIGH	No	No	Yes	No	No	No	Yes	No
NONCD0002984	HWY 70 W 1100 BLOCK SOLVENTS	US HWY 70 WEST	GARNER	No	No	Yes	No	No	No	No	No
NCD003186004	INTERNATIONAL PAPER/RICHMOND	2215 S. WILMINGTON STREET	RALEIGH	Yes	No	No	No	No	No	No	No
NONCD0001021	ISLEY ESTATE	5640 WESTGATE ROAD	RALEIGH	No	No	No	No	No	No	Yes	No
NCD000616284	ITT CORPORATION	3004 INDUSTRIAL DR BDG D	RALEIGH	No	No	No	No	No	No	Yes	No
NCD000616276	ITT CORPORATION	1208 FRONT ST BLDG K	RALEIGH	No	No	No	No	No	No	Yes	No
NCN000410369	JAMES AUSTIN RD TCE	7834 JAMES AUSTIN ROAD	WILLOW SPRINGS	No	No	Yes	No	No	No	No	No
NONCD0001960	KINGSWOOD SCHOOL SPILL	519 FERRELL STREET	CARY	No	No	Yes	No	No	No	No	No
NONCD0001980	LAN-O-SHEEN, INC.	201 DICKENS RD	FUQUAY-VARINA	No	No	Yes	No	No	No	No	No
NONCD0003067	LEITH CHRYSLER JEEP	5500 CAPITAL BLVD	RALEIGH	No	No	Yes	No	No	No	No	No
NONCD0002029	MANGUM,MARY RESL/PRINCES GRO	456 MAIN STREET	APEX	No	No	Yes	No	No	No	No	No
NONCD0002992	MCCULLERS WALK PROPERTY	SR 1010 & OLD MCCULLERS RD	RALEIGH	No	Yes	No	No	No	No	No	No
NONCD0003063	MCNEILS GROCERY	2237 OLD US HWY 1	APEX	No	No	Yes	No	No	No	No	No
NONCD0002069	MICROWAVE LABORATORIES, INC.	8917 GLENWOOD AVE.	RALEIGH	No	No	No	No	No	No	Yes	No
NONCD0002082	MITCHELL PROPERTY (FORMER)	3601 DOYLE ROAD	ZEBULON	No	No	No	No	No	No	Yes	No
NONCD0002108	MURRAY, CHARLES - N. BLVD	3204 NORTH BLVD.	RALEIGH	No	No	Yes	No	No	No	No	No
NONCD0002116	NAPA/LOCKAMY'S BODY SHOP	1301 HIGHWAY 70 WEST	GARNER	No	No	Yes	No	No	No	No	No
NCD991277856	NCDA PESTICIDE LAB STORAGE	BLUE RIDGE ROAD	RALEIGH	No	No	No	No	No	No	Yes	No
NONCD0002191	NC DOT SITE-C.C. MANGUM US 64E	5201 OLD US 64 EAST	RALEIGH	No	No	Yes	No	No	No	No	No
NONCD0003049	NC DOT-1301 BLUE RIDGE RD	1301 BLUE RIDGE RD	RALEIGH	No	No	Yes	No	No	No	No	No
NONCD0002882	NEEDMORE GENERAL STORE	1921 BASS LAKE RD	FUQUAY-VARINA	No	No	Yes	No	No	No	No	No
NONCD0002201	NEWS & OBSERVER MECH BLV-SPILL	1400 MECHANICAL BLVD.	GARNER	Yes	No	No	No	No	No	No	No
NONCD0000077	OLD STATE LAB	950 E. CHATHAM STREET	CARY	No	No	No	No	No	No	Yes	No
NONCD0001989	PEDEN FAMILY, LLC	1859 CAPITAL BLVD	RALEIGH	No	No	Yes	No	No	No	No	No
NCD000831065	PHOTO CHEMICAL SYSTEMS, INC	105 FOREST DRIVE	KNIGHTDALE	No	No	No	No	No	No	Yes	No
NCD986229359	PHOTO CHEMICAL SYSTEMS, INC.	11 N. PINE STREET	WENDELL	No	No	No	No	No	No	Yes	No
NCD986166171	PIERCE (LYNN) PROPERTY	ROUTE 5	APEX	No	No	No	No	No	No	Yes	No
NONCD0001393	PILOT MILLS	1121 HAYNES ST	RALEIGH	No	No	Yes	No	No	No	No	No
NONCD0002943	POOLE ROAD PCE	POOLE RD	RALEIGH	No	No	Yes	No	No	No	No	No
NONCD0001659	POWERHOUSE SQUARE	JONES & WEST STREETS	RALEIGH	No	No	Yes	No	No	No	No	No
NCD982153280	PRECISION ALLOYS	1040 CORPORATION PKWY	RALEIGH	No	No	No	No	No	No	Yes	No

Site ID #	Site Name	Street Address	City	SPL	Voluntary Action Under Agreement	Evaluation Pending	Pollutant Only Site - Open	Pollutant Only Site-NFA	Pollutant Only Site-NFA Restricted	NFA	NFA-Restricted
NCD986188894	RALEIGH COAL GAS PLANT NO. 1	S MCDOWELL & W CABARRUS STS	RALEIGH	No	Yes	No	No	No	No	No	No
NCD986188902	RALEIGH COAL GAS PLANT NO. 2	600 WEST CABARRUS STREET	RALEIGH	No	Yes	No	No	No	No	No	No
NCD045915568	RALEIGH METAL PROCESSORS	2310 GARNER RD	RALEIGH	No	No	Yes	No	No	No	No	No
NCD991278920	RALEIGH NEUSE RIVER WWTP	BATTLE-BRIDGE RD SR 2552	RALEIGH	No	No	Yes	No	No	No	No	No
NONCD0001125	RALEIGH TTA-DILLON PARCEL A	102 S WEST ST	RALEIGH	Yes	No	No	No	No	No	No	No
NONCD0001126	RALEIGH TTA-DILLON PARCEL B	S WEST ST	RALEIGH	Yes	No	No	No	No	No	No	No
NONCD0001127	RALEIGH TTA-DILLON PARCEL C	510 & 602 W MARTIN ST	RALEIGH	Yes	No	No	No	No	No	No	No
NONCD0001123	RALEIGH TTA-SE PARCEL	S WEST ST & MORGAN ST	RALEIGH	Yes	No	No	No	No	No	No	No
NONCD0001124	RALEIGH TTA-WILSON PARCEL	200 S WEST ST	RALEIGH	Yes	No	No	No	No	No	No	No
NONCD0002365	RALEIGH WELDING WORKS (FORMER)	414 SOUTH EAST STREET	RALEIGH	No	No	Yes	No	No	No	No	No
NONCD0002374	RAY PAVING (FORMER)98 FOOD MART	995 DURHAM RD	WAKE FOREST	No	No	Yes	No	No	No	No	No
NONCD0002377	RC MOTOR COMPANY	6921 CAPITAL BLVD	RALEIGH	No	No	Yes	No	No	No	No	No
NONCD0002379	REA CONSTRUCTION-WEST RALEIGH	5801 CHAPEL HILL ROAD	RALEIGH	Yes	No	No	No	No	No	No	No
NONCD0002416	ROGERS REALTY PROPERTY	500 WEST MORGAN, 10 S. STREET	RALEIGH	No	No	Yes	No	No	No	No	No
NONCD0001203	ROYAL/CROWN PONTIAC	2501 CAPITAL BLVD	RALEIGH	No	No	No	No	No	No	Yes	No
NONCD0002448	SBI FACILITY	121 EAST TRYON RD	RALEIGH	No	No	Yes	No	No	No	No	No
NONCD0000019	SIR WALTER GUN CLUB	US 64	RALEIGH	Yes	No	No	No	No	No	No	No
NONCD0002475	SIRCHIE FINGERPRINT LAB	5825 TRIANGLE DR.	RALEIGH	No	No	Yes	No	No	No	No	No
NONCD0003001	SMOKEY HOLLOW	WEST AND PEACE STREETS	RALEIGH	No	No	Yes	No	No	No	No	No
NONCD0003018	SOUTH BLOUNT STREET SOLVENTS	S BLOUNT & S PERSON STS	RALEIGH	No	No	Yes	No	No	No	No	No
NCN000402583	STACKPOLE COMPONENTS/ARK-LES LABS	3400 YONKERS ROAD	RALEIGH	No	No	Yes	No	No	No	No	No
NONCD0002546	STOCK BUILDING SUPPLY	1701 NORTH SALEM STREET	APEX	No	No	Yes	No	No	No	No	No
NONCD0003006	STORAGE MAX VI	1932 WAKE FOREST RD	RALEIGH	No	No	Yes	No	No	No	No	No
NONCD0002947	SURTRONICS ELECTROPLATING	4001 BERYL RD	RALEIGH	No	No	Yes	No	No	No	No	No
NCD981028236	TAYLOR'S POND TOWNHOUSES	115 BRIGHTLEAF COURT	CARY	No	No	No	No	No	No	Yes	No
NCD086326741	TEXACO INC/APEX	2232 TEN TEN RD	APEX	No	No	No	No	No	No	Yes	No
NCN000410936	TRAWICK RD/BOND ST	TRAWICK RD	RALEIGH	No	No	Yes	No	No	No	No	No
NONCD0002981	TRI POINT-CAROLINA FREIGHTLINER	3500 YONKERS RD	RALEIGH	No	No	Yes	No	No	No	No	No
NONCD0003010	TRIANGLE RENT-A-CAR	5401 HILLSBOROUGH ST	RALEIGH	No	No	Yes	No	No	No	No	No
NONCD0002629	TRIANGLE RESEARCH & DEVELOPMEN	6809 DAVIS CIRCLE	RALEIGH	No	No	Yes	No	No	No	No	No
NONCD0002831	TWIN LAKES SUBDIVISION	223 ROPE WALK COURT	MORRISVILLE	No	No	No	No	No	No	Yes	No
NC4210022907	USA RESERVE XVIII AIRBORNE CORPS	2017 W GARNER ST	GARNER	No	No	No	No	No	No	Yes	No
NC9210020732	USA RESERVE XVIII AIRBORNE CORPS	3115 WESTERN BLVD	RALEIGH	No	No	No	No	No	No	Yes	No
NONCD0002683	W.E. GARRISON COMPANY	5820 FAYETTEVILLE ROAD	RALEIGH	No	No	Yes	No	No	No	No	No
NONCD0000066	WAKE AUTO PARTS (FORMER)	3520 TRYON RD	RALEIGH	Yes	No	No	No	No	No	No	No
NONCD0002688	WAKE COUNTY HOMELESS	1420 S. WILMINGTON STREET	RALEIGH	No	No	Yes	No	No	No	No	No
NONCD0002689	WAKE COUNTY SCHOOLS-NOBLE	503 NOBLE ROAD	RALEIGH	No	No	Yes	No	No	No	No	No
NONCD0002672	WAKE ENTERPRISES, INC	3333 AIR PARK RD	FUQUAY-VARINA	No	No	No	No	No	No	Yes	No
NONCD0001403	WAKEFIELD CITGO	23 SUNNYBROOK RD	RALEIGH	No	No	Yes	No	No	No	No	No
NCD065302267	WASTE INDUSTRIES	4900 CRAFTSMAN DRIVE	RALEIGH	No	No	No	No	No	No	Yes	No
NCD980843106	WEATHERSFIELD PLACE	774 WEATHERGREE DRIVE	RALEIGH	No	No	No	No	No	No	Yes	No
NONCD0002701	WEAVEXX CORPORATION	11120 CAPITOL BOULEVARD	WAKE FOREST	No	No	No	No	No	No	Yes	No
NONCD0002707	WESTGATE PROPERTY	8720 FLEET SERVICE DRIVE	RALEIGH	No	No	No	No	No	No	Yes	No
NCD003195963	WESTINGHOUSE ELEC METER & LIGHT	US 1 N	RALEIGH	Yes	No	No	No	No	No	No	No
NONCD0002715	WHITE WALL SHELL	HILLSBOROUGH ST	RALEIGH	No	No	Yes	No	No	No	No	No
NONCD0002728	WILLIAMS, E. W. FACILITY	8200 FAYETTEVILLE ROAD	RALEIGH	Yes	No	No	No	No	No	No	No
NCN000404408	WOODLIEF ROAD TCE	9008 WOODLIEF RD	WAKE FOREST	No	No	Yes	No	No	No	No	No
NCD991277807	WOOLFOLK CHEMICAL WORKS	WILSON ROAD	WENDELL	No	No	No	No	No	No	Yes	No
NONCD0002773	ZEMA CORP.	6514 CHAPEL HILL RD.	RALEIGH	No	No	Yes	No	No	No	No	No
NCR000135418	ZNR, INC	1020 CORPORATION PKWY	RALEIGH	Yes	No	No	No	No	No	No	No

Number of Sites: 138

Site ID #	Site Name	Street Address	City	SPL	Voluntary Action Under Agreement	Evaluation Pending	Pollutant Only Site - Open	Pollutant Only Site-NFA	Pollutant Only Site-NFA Restricted	NFA	NFA-Restricted
WARREN											
NONCD0002363	BOYD'S CLEANERS	295 MASON DREWERY RD	MANSON	No	No	Yes	No	No	No	No	No
NONCD0001449	CAROLINA TELEPHONE-WARREN COUN	US HWY 158	WARRENTON	No	No	Yes	No	No	No	No	No
NONCD0002830	CSX RAILWAY, NORLINA TO LITTLETON	RR TRACK NORLINA TO LITTLETON		No	No	Yes	No	No	No	No	No
Number of Sites: 3											
WASHINGTON											
NCD981015803	CAROLINA ALUMINUM STATE RD 1126	SR 1126 1.7 MILES SOUTH O	CRESWELL	No	No	No	No	No	No	Yes	No
NCD981015746	CAROLINA ALUMINUM/HERBERT	SR 1125	ROPER	Yes	No	No	No	No	No	No	No
NONCD0001632	DOWNING RESIDENCE	511 MONROE STREET	PLYMOUTH	No	No	Yes	No	No	No	No	No
NCD000813592	GA-PACIFIC CORP/HDWD SAW	PLYWOOD DR	PLYMOUTH	Yes	No	No	No	No	No	No	No
NONCD0001985	LEBANON CHEMICAL CORPORATION	1665 HIGHWAY 64 EAST	PLYMOUTH	Yes	No	No	No	No	No	No	No
NCD000605055	PLYMOUTH SHOPPING CENTER	HIGHWAY 64 & 32	PLYMOUTH	No	No	No	No	No	No	Yes	No
NCD075570820	PLYMOUTH WOOD TREATING COMPANY	N HWY 45	PLYMOUTH	Yes	No	No	No	No	No	No	No
Number of Sites: 7											
WATAUGA											
NONCD0001088	BOONE KAWASAKI POLARIS (FRMR)	524 E KING ST	BOONE	No	No	Yes	No	No	No	No	No
NONCD0001825	HARMON RESIDENCE, LARRY	5195 OLD HIGHWAY 321	SUGAR GROVE	No	No	Yes	No	No	No	No	No
NONCD0001907	INTERNATIONAL RESISTIVE CORP.	736 GREENWAY RD.	BOONE	No	Yes	No	No	No	No	No	No
NCD986228757	KAPLAN ETHYL ETHER DRUMS	1410 BEECH MOUNTAIN PKWY.	BEECH MOUNTAIN	No	No	No	No	No	No	Yes	No
NONCD0001095	MOSES COME MEMORIAL PARK	BLUE RIDGE PKWY	BLOWING ROCK	Yes	No	No	No	No	No	No	No
NONCD0001086	NAPA AUTO REPAIR, TODD GREENE	578 E KING ST	BOONE	No	No	Yes	No	No	No	No	No
NONCD0002141	NCDOT - SITE #38 BROWN BROTHERS	HWY 105	BOONE	No	No	Yes	No	No	No	No	No
NONCD0001112	OLD JOHN'S RIVER ROAD DUMP	MILE MARKER 296.1, BR PKWY	BLOWING ROCK	No	No	No	No	No	No	Yes	No
NONCD0001930	PANTRY 141	771 BLOWING ROCK RD	BOONE	No	No	Yes	No	No	No	No	No
NONCD0002370	RANDALL HONEYCUTT	1045 HUNTING HILLS LANE	BOONE	No	No	Yes	No	No	No	No	No
NONCD0001205	TOYOTA OF BOONE	665 E KING ST	BOONE	No	No	Yes	No	No	No	No	No
NONCD0001139	VERMONT AMERICAN	STATE FARM RD	BOONE	No	Yes	No	No	No	No	No	No
NONCD0001013	VERMONT AMERICAN CORP-WOOD		BLOWING ROCK	No	No	No	No	No	No	Yes	No
Number of Sites: 13											
WAYNE											
NCD045924339	ACME UNITED CORPORATION	HWY 117	FREMONT	No	Yes	No	No	No	No	No	No
NONCD0003023	AIRBORO TEXACO (FRMR)	1619 S SLOCUMB ST	GOLDSBORO	No	No	No	No	No	No	Yes	No
NONCD0002777	APAC-GOLDSBORO ASPHALT PLANT	2421 ARRINGTON BRIDGE RD	GOLDSBORO	Yes	No	No	No	No	No	No	No
NCN000404504	BEST SAND & GRAVEL MAINT. SHOP	117 BEST SAND AND GRAVEL ROAD	GOLDSBORO	No	No	Yes	No	No	No	No	No
NCD000830661	CAROLINA P&L CO. LEE STEAM ELEC	SR 1007	GOLDSBORO	No	No	No	No	No	No	Yes	No
NONCD0001690	CITY OF GOLDSBORO MAINTENANCE	1601 N CLINGMAN ST	GOLDSBORO	Yes	No	No	No	No	No	No	No
NONCD0002598	COOPER BUSSMAN	210 DIXIE TRAIL	GOLDSBORO	No	No	No	No	No	No	Yes	No
NONCD0001491	COUSINS PERSONAL MINI-STORAGE	723 HWY 117 N BYPASS	GOLDSBORO	Yes	No	No	No	No	No	No	No
NONCD0001558	DANIELS PROPERTY	200 N MALLORY ST	GOLDSBORO	No	No	Yes	No	No	No	No	No
NCD000813683	GA-PACIFIC CORP CHIP-N-SAW	OLD MOUNT OLIVE HIGHWAY	DUDLEY	No	No	No	No	No	No	Yes	No
NCD000813659	GA-PACIFIC CORP COMPLY	OLD MOUNT OLIVE HIGHWAY	DUDLEY	No	No	No	No	No	No	Yes	No
NCD003198967	GENERAL ELECTRIC CO/CAROLINA	900 N GEORGE ST	GOLDSBORO	Yes	No	No	No	No	No	No	No
NCD986197309	GOLDSBORO COAL GAS PLANT #1	VIRGINIA AND VINE STREETS	GOLDSBORO	No	Yes	No	No	No	No	No	No
NONCD0000043	GOLDSBORO IRON & METAL	801 N JOHN ST	GOLDSBORO	No	No	Yes	No	No	No	No	No
NONCD0002891	GOLDSBORO MILLING-MILL #1 & #2	938 MILLERS CHAPEL RD	GOLDSBORO	No	Yes	No	No	No	No	No	No
NCD039102959	HEVI-DUTY ELECTRIC/GENERAL SIG	HWY 117 S	GOLDSBORO	No	Yes	No	No	No	No	No	No

Site ID #	Site Name	Street Address	City	SPL	Voluntary Action Under Agreement	Evaluation Pending	Pollutant Only Site - Open	Pollutant Only Site-NFA	Pollutant Only Site-NFA Restricted	NFA	NFA-Restricted
NONCD0003036	HOLCOMBE HERBICIDE FIRE	1717 NC HWY 581	PIKEVILLE	No	No	Yes	No	No	No	No	No
NONCD0000018	ICI AMERICAS (FORMER)	703 NOR-AM ROAD	PIKEVILLE	No	No	No	No	No	No	Yes	No
NCD980557631	LIVEWIRE ELEC CO/CALIFORNIA SPRAY	1004 SOUTH GEORGE STREET	GOLDSBORO	Yes	No	No	No	No	No	No	No
NONCD0000052	NC CONSOLIDATED HIDE CO.	BRICK ROAD	GOLDSBORO	No	No	No	No	No	No	Yes	No
NCD024577421	NORTH CAROLINA SALVAGE CO.	HWY 117 SOUTH	GOLDSBORO	Yes	No	No	No	No	No	No	No
NONCD0001053	PARAMOUNT CHEVROLET	3300 HWY 70 BYPASS EAST	GOLDSBORO	No	No	No	No	No	No	Yes	No
NONCD0002839	PERRY AUTO/YOUNG RESIDENCE	4172 US 117 SOUTH	DUDLEY	No	No	No	No	No	No	Yes	No
NCD986188043	PINEWOOD DUMP SITE	302 NEW HOPE ROAD	GOLDSBORO	No	No	No	No	No	No	Yes	No
NONCD0002795	RD PATE ESTATE	101 E MAIN ST	PIKEVILLE	No	No	Yes	No	No	No	No	No
NONCD0002421	ROHR CHEMICAL, INC.	694 SHERIDAN FORREST RD.	GOLDSBORO	No	No	Yes	No	No	No	No	No
NCD065295495	TEXFI IMPRESSIONS	401 PATETOWN RD	GOLDSBORO	Yes	No	No	No	No	No	No	No
NONCD0002646	UNIFIRST CORPORATION (FRMR	800 SOUTH JOHN STREET	GOLDSBORO	No	Yes	No	No	No	No	No	No
NCN000409779	WAYNE AGRICULTURAL WORKS	700 S JOHN ST	GOLDSBORO	Yes	No	No	No	No	No	No	No

Number of Sites: 29

WILKES

NONCD0000039	ABITIBI-PRICE CORPORATION	US 268	ROARING RIVER	No	No	No	No	No	No	Yes	No
NONCD0001254	AMERICAN DREW PLANT 12	1101 WEST D STREET	NORTH WILKESBORO	No	No	Yes	No	No	No	No	No
NONCD0001750	ARTHUR LOWE JUNK YARD	1502 RIVER LIBERTY CHURCH GRV	NORTH WILKESBORO	No	No	No	No	No	No	Yes	No
NCD048184451	BURLINGTON HOME CHAIR	HIGHWAY 268	RONDA	Yes	No	No	No	No	No	No	No
NCD003221462	GARDNER MIRROR CORPORATION	HWY 268 E	NORTH WILKESBORO	No	No	No	No	No	No	Yes	No
NONCD0000050	HWY 268 MIRROR WASTE DUMP	HWY 268	NORTH WILKESBORO	No	No	No	No	No	No	No	Yes
NONCD0002474	SINK PROPERTY, CHARLES	VANCE STREET	NORTH WILKESBORO	No	No	Yes	No	No	No	No	No
NCD986211274	STONEY FORK CREEK DRUM DUMP	MT. ZION ROAD	DEEP GAP	Yes	No	No	No	No	No	No	No
NONCD0002719	WILBORN PROPERTY, GARFIELD	2366 RED, WHITE AND BLUE ROAD	ROARING RIVER	No	No	Yes	No	No	No	No	No

Number of Sites: 9

WILSON

NONCD0000038	AYCOCK PROPERTY	SR 1162 & 1103	WILSON	Yes	No	No	No	No	No	No	No
NONCD0002515	BOYETTE PROPERTY	403 FOREST HILLS RD	WILSON	No	No	Yes	No	No	No	No	No
NCD980845119	BUCKHORN PESTICIDES	NC 581 & NC 42	WILSON	Yes	No	No	No	No	No	No	No
NONCD0002815	CAROLINA CHEMICAL CORP (FORMER)	6600 WARD BLVD	WILSON	Yes	No	No	No	No	No	No	No
NONCD0001447	CAROLINA TELEPHONE-ELM CITY			No	No	Yes	No	No	No	No	No
NONCD0001554	COX DODGE (FORMER)	1501 LIPSCOMB ROAD	WILSON	Yes	No	No	No	No	No	No	No
NONCD0001297	CRADY COURT SITE	7769 CRADY CT	STANTONSBURG	No	No	No	No	No	No	Yes	No
NONCD0001686	ERSHIGS, INC.	300 LAYTON ST.	WILSON	No	No	No	No	No	No	Yes	No
NCD067191262	FIRESTONE TIRE AND RUBBER COMPANY	HWY 301	WILSON	Yes	No	No	No	No	No	No	No
NONCD0001735	FOSTER FORBES GLASS	2200 FIRESTONE PARKWAY	WILSON	No	No	Yes	No	No	No	No	No
NONCD0001109	FRIENDLY CLEANERS	605 S. PENDER ST	WILSON	Yes	No	No	No	No	No	No	No
NCD003182805	HACKNEY BROTHERS BODY CO.	HERRING AVE & PENDER ST	WILSON	No	No	Yes	No	No	No	No	No
NONCD0000089	JOHN MORRELL & CO		WILSON	No	No	Yes	No	No	No	No	No
NCD040052854	KAISER AGRICULTURAL CHEMICALS	510 E BARNES ST	WILSON	No	No	Yes	No	No	No	No	No
NONCD0001118	KIDDE TECHNOLOGIES	4200 AIRPORT DR	WILSON	No	Yes	No	No	No	No	No	No
NCD982084113	LINAMAR FORGINGS/CAROLINA FORGE	2401 STATONSBURG RD SOUTHEAST	WILSON	No	Yes	No	No	No	No	No	No
NONCD0002023	M&A AMOCO (STOP & SHOP)	WARD BLVD (U.S. HWY. 301)	WILSON	No	No	Yes	No	No	No	No	No
NCD982174492	NATIONAL PIN	SR 1572/7776 CRADY COURT	SARATOGA	No	No	No	No	No	No	Yes	No
NONCD0002268	PARKER HANNIFIN-WILSON	2600 WILCO BLVD.	WILSON	No	No	No	No	No	No	No	Yes
NONCD0002128	PURINA MILLS	HWY 301 SOUTH	WILSON	No	Yes	No	No	No	No	No	No
NCD981468960	ROCK QUARRY FARM DRUM BURIAL	1/3MI SW SRI 400/1402 INT	ELM CITY	No	No	No	No	No	No	Yes	No
NONCD0002265	SOUTHERN STATES COOP-WILSON	6601 WARD BLVD	WILSON	No	No	Yes	No	No	No	No	No
NONCD0002528	ST WOOTEN ASPHALT /P-27	SR 1301 (GREEN POND RD.)	SIMS	No	No	Yes	No	No	No	No	No

<i>Site ID #</i>	<i>Site Name</i>	<i>Street Address</i>	<i>City</i>	<i>SPL</i>	<i>Voluntary Action Under Agreement</i>	<i>Evaluation Pending</i>	<i>Pollutant Only Site - Open</i>	<i>Pollutant Only Site-NFA</i>	<i>Pollutant Only Site-NFA Restricted</i>	<i>NFA</i>	<i>NFA-Restricted</i>
NCD986166700	TOISNOT SWAMP	PINE STREET	WILSON	No	No	No	No	No	No	No	Yes
NONCD0001005	TRANSEASTERN CORP.	509 S LODGE ST	WILSON	Yes	No	No	No	No	No	No	No
NONCD0000081	TRITON, INC	1610 SOUTH WARD BLVD	WILSON	Yes	No	No	No	No	No	No	No
NONCD0002740	WILSON TECH-FIRE TRAINING	HWY 301 & WHITLEY ROAD(42)	WILSON	No	No	Yes	No	No	No	No	No
Number of Sites: 27											
YADKIN											
NCD071579528	FORBUSH METAL	SPEER BRIDGE ROAD	YADKINVILLE	Yes	No	No	No	No	No	No	No
NONCD0001873	HOWARD STREET WELL	165 HOWARD STREET	BOONVILLE	No	No	Yes	No	No	No	No	No
NONCD0003037	PARRISH TIRE	547 WINSTON ROAD	JONESVILLE	No	No	Yes	No	No	No	No	No
Number of Sites: 3											
YANCEY											
NONCD0001305	AVONDALE MILLS/HIGH FIVE	700 WEST MAIN STREET	BURNSVILLE	No	No	Yes	No	No	No	No	No
NONCD0000021	CRABTREE MEADOWS DUMP	BLUE RIDGE PKWY MP 340.2	BURNSVILLE	No	No	Yes	No	No	No	No	No
NCD003158094	GLEN RAVEN MILLS	EAST MAIN STREET	BURNSVILLE	Yes	No	No	No	No	No	No	No
NONCD0002866	OMC/BOMBARDIER	185 ALTEC DR	BURNSVILLE	No	No	Yes	No	No	No	No	No
NONCD0001004	TIPTON HILL SCHOOL	TIPTON HILL SCHOOL ROAD	BURNSVILLE	No	No	No	No	No	No	Yes	No
Number of Sites: 5											

Appendix C. Inactive Hazardous Sites Inventory – Pre-Regulatory Landfills

COUNTY: ALAMANCE

Site	ID	City	Street Address
ALAMANCE GARBAGE SERVICE	NONCD0000102	BURLINGTON	FREELAND TRAIL
CIVIC CENTER AREA	NONCD0000726	GRAHAM	GOLEY STREET
DURHAM ST LDFL	NONCD0000723	BURLINGTON	DURHAM STREET EXT.
ELON COLLEGE LDFL - AMICK RD	NONCD0000730	ELON COLLEGE	AMICK RD
GIBSONVILLE PROPERTIES	NONCD0000819	GIBSONVILLE	ALAMANCE STREET AT
GRAHAM DISPOSAL	NONCD0000104	GRAHAM	COOPER RD (SR 2109)
HANOVER RD LDFL	NONCD0000722	BURLINGTON	HANOVER RD
MEBANE DUMP	NONCD0000101	MEBANE	CORRIGIDOR ROAD
OLD CITY OF BURLINGTON SOLID WASTE DISPOSAL	NONCD0000106	BURLINGTON	ANTHONY ROAD
PORTER AVENUE LDFL	NONCD0000727	GRAHAM	PORTER AVENUE
S MEBANE ST LDFL	NONCD0000724	BURLINGTON	S MEBANE ST
STONE QUARRY RD LDFL	NONCD0000721	BURLINGTON	STONE QUARRY RD

Number of Sites: 12

COUNTY: ALEXANDER

Site	ID	City	Street Address
BETHLEHEM COMMUNITY DUMP	NONCD0000108	BETHLEHEM	SHILOH CHURCH RD
DUKE POWER DUMP	NONCD0000650	HICKORY	HWY 127
OLD ALEXANDER COUNTY LF (SR 1608)	NONCD0000111	TAYLORSVILLE	WARREN ACRES LANE
OLD ALEXANDER COUNTY LF (SR 1620)	NONCD0000110	TAYLORSVILLE	SR 1620
ROGERS PROPERTY	NCD981021090	HIDDENITE	256 JEFF WALKER LANE
SANITARY PICK-UP SERVICE	NONCD0000109	TAYLORSVILLE	46 WARREN RD
TAYLORSVILLE DUMP	NONCD0000112	TAYLORSVILLE	CARSON CHAPEL RD

Number of Sites: 7

COUNTY: ALLEGHANY

Site	ID	City	Street Address
OLD ALLEGHANY COUNTY LF	NONCD0000113	SPARTA	SOUTHSIDE DR
SPARTA REFUSE DISPOSAL	NONCD0000114	SPARTA	271 GRANDVIEW AVE

Number of Sites: 2

COUNTY: ANSON

Site	ID	City	Street Address
BRONSON SAND & GRAVEL LANDFILL	NONCD0000119	LILESVILLE	CLARK MOUNTAIN ROAD
MORVEN DUMP	NONCD0000116	MORVEN	ROSEHAVEN ROAD
PEACHLAND DUMP	NONCD0000118	PEACHLAND	GERMAN HILL ROAD
POLKTON DUMP	NONCD0000115	POLKTON	BILL CURLEE ROAD (SR 1415)
W R BONSALE #1	NONCD0000772	LILESVILLE	HAILEY'S FERRY ROAD
W R BONSALE #2	NONCD0000774	LILESVILLE	HAILEY'S FERRY ROAD
WADESBORO LANDFILL	NONCD0000117	WADESBORO	MAPLE LANE

Number of Sites: 7

COUNTY: ASHE

Site	ID	City	Street Address
ASHE COUNTY LANDFILL	NONCD0000120	JEFFERSON	WADE BARE RD

Number of Sites: 1

COUNTY: AVERY

Site	ID	City	Street Address
CROSSNORE REFUSE DUMP	NONCD0000122	CROSSMORE	HORTON RD
ELK PARK DUMP	NONCD0000123	ELK PARK	N65-19E
GREEN VALLEY DUMP	NONCD0000121	SPRUCE PINE	BRUSHY CREEK RD
NEWLAND REFUSE DUMP	NONCD0000124	NEWLAND	HICKORY NUT GAP

Number of Sites: 4**COUNTY: BEAUFORT**

Site	ID	City	Street Address
AURORA DUMP	NONCD0000126		SR 1921, 1 MILE EAST OF
BATH DUMP	NONCD0000128	BATH	POSSUM HILL ROAD (SR 1743)
BELHAVEN DUMP	NONCD0000131	BELHAVEN	BUSINESS US 264 AND
CHOCOWINITY DUMP	NONCD0000127	CHOCOWINITY	OLD US 17 HIGHWAY SOUTH
OLD BEAUFORT COUNTY LF	NCD986166734	WASHINGTON	FLANDERS FILTER ROAD
PANTEGO DUMP	NONCD0000130	BELHAVEN	OLD COUNTRY ROAD (SR 1706)
PANTEGO REFUSE DISPOSAL	NONCD0000133	PANTEGO	25179 US HIGHWAY 264 EAST
PUNGO DUMP	NONCD0000132	PANTEGO	NC HIGHWAY 99 NORTH
SUBURBAN SANITATION SERVICE DUMP	NONCD0000125	WASHINGTON	OLD BATH HIGHWAY
TOWN OF WASHINGTON PARK DUMP	NONCD0000135	WASHINGTON	KEYSVILLE CHURCH RD. (SR
WASHINGTON DUMP	NONCD0000129	WASHINGTON	PLYMOUTH STREET
WASHINGTON PARK DUMP	NONCD0000134	WASHINGTON	RIVER ROAD (SR 1300)

Number of Sites: 12**COUNTY: BERTIE**

Site	ID	City	Street Address
COLERAIN REFUSE DISPOSAL	NONCD0000142	COLERAIN	NC 42 EAST
KELFORD DUMP	NONCD0000136	KELFORD	HARRELLS SIDING ROAD (SR
LEWISTON REFUSE DISPOSAL	NONCD0000140	LEWISTON	551 BLACK JACK ROAD (SR
ROXBEL REFUSE DISPOSAL	NONCD0000139	KELFORD	HARRELLS SIDING ROAD (SR
WINDSOR REFUSE DISPOSAL AREA	NONCD0000141	WINDSOR	EAST ELM STREET

Number of Sites: 5**COUNTY: BLADEN**

Site	ID	City	Street Address
BLADENBORO REFUSE DISPOSAL	NONCD0000148	BLADENBORO	WEST BLADEN STREET
CLARKTON REFUSE DISPOSAL	NONCD0000147	CLARKTON	BROWN MARSH ROAD (SR
DUBLIN REFUSE DUMP	NONCD0000144	DUBLIN	RICE POND ROAD
ELIZABETHTOWN REFUSE DISPOSAL	NONCD0000145	ELIZABETHTOWN	QUEEN STREET
TAR HEEL REFUSE DISPOSAL	NONCD0000143	TAR HEEL	TAR HEEL FERRY ROAD (SR
WHITE LAKE REFUSE DUMP	NONCD0000146	WHITE LAKE	EAST WILLIAMS STREET

Number of Sites: 6**COUNTY: BRUNSWICK**

Site	ID	City	Street Address
BOILING SPRINGS LAKES DUMP	NONCD0000160	BOILING SPRINGS	INTERSECTION OF LUBEE
BOLIVIA REFUSE DISPOSAL	NONCD0000149	BOLIVIA	161 DANFORD RD. SE (SR 1513)
GRISSETTOWN LANDFILL	NONCD0000150	SEASIDE	ANGEL'S CLUB DRIVE
LONG BEACH REFUSE DISPOSAL	NONCD0000155	LONG BEACH	4110 AIRPORT ROAD
OCEAN ISLE DUMP	NONCD0000656	OCEAN ISLE	HALE SWAMP ROAD
SHALLOTTE REFUSE DUMP	NONCD0000159	SHALLOTTE	NC 130
SHALLOTTE SANITARY LANDFILL	NONCD0000152	SHALLOTTE	2930 POCONO TRAIL, SW
SUNNY POINT BASE LANDFILL	NONCD0000810	SOUTHPORT	SUNNY POINT ROAD

WINNABOW LANDFILL	NONCD0000151	WINNABOW	5719 BELMONT ROAD NE
YAUPON BEACH DUMP	NONCD0000158	OAK ISLAND	MCGLAMMERY STREET
Number of Sites:	10		

COUNTY: BUNCOMBE

Site	ID	City	Street Address
ARDEN DISPOSAL	NONCD0000165	ARDEN	SR 3495
AZALEA ROAD LANDFILL	NONCD0000773	OTEN	HARDESTY RD
BLACK MOUNTAIN	NONCD0000166	BLACK MOUNTAIN	11 TOM BROWN RD
BUNCOMBE CO LF/E CANTON LF/OLD CHANDLER LF	NONCD0000682	ENKA	LITTLE PINEY RD
CANDLER REFUSE DISPOSAL AREA	NONCD0000162	CANDLER	103 DANIEL RIDGE RD
ELK MOUNTAIN LDFL/ASHVILLE CITY LF	NCD980558019	ASHEVILLE	ELK PARK DR
FAIRVIEW LANDFILL	NCD980557946	FAIRVIEW	HOLLYWOOD RD.
FISHBURNE LANDFILL	NCD980557953	ARDEN	39 BRADLEY BRANCH RD.
FISHBURNE REFUSE DUMP	NONCD0000163	ARDEN	BRADLEY BRANCH RD
GROVE STONE LF	NCD980557912	BLACK MOUNTAIN	842 OLD US HWY 70
HOMINY CREEK LF	NCD980558035	ASHEVILLE	190 HOMINY CREEK RD.
MONEY-WORTH, INC.	NCD008839276	SWANNANOA	US 70 EAST
PEARSON BRIDGE DUMP	NONCD0000811	ASHEVILLE	690 RIVERSIDE DR.
POND ROAD LF #2	NCD980558027	ASHEVILLE	79 AND 80 POND RD.
SWANNANOA LANDFILL	NCD980557987	SWANNANOA	MOUNTAIN RIDGE RD.
WEAVERVILLE LANDFILL	NONCD0000161	WEAVERVILLE	LAKE SHORE RD
Number of Sites:	16		

COUNTY: BURKE

Site	ID	City	Street Address
BRISTOL CREEK COMM. DUMP	NONCD0000168	CHESTERFIELD	1180 SUNDANCE LANE
DREXEL DUMP	NONCD0000172	DREXEL	524 BRYANT RD
DYSARTSVILLE DUMP	NONCD0000169	DYSARTSVILLE	5391 MORNING STAR CHURCH
GLEN ALPINE DUMP	NONCD0000173	GLEN ALPINE	2414 CONLEY BUMGARNER RD
HENRY RIVER COMM. DUMP	NONCD0000171	HILDEBRAN	4300 HENERY RIVER RD
HICKORY LANDFILL	NONCD0000651	HICKORY	CITY OF HICKORY REGIONAL
HILDEBRAN DISPOSAL AREA	NONCD0000170	HILDEBRAN	TEX'S FISH CAMP RD
MORGANTOWN DUMP	NONCD0000177	MORGANTON	VINE ARDEN RD
VALDESE REFUSE DUMP	NONCD0000174	VALDESE	1400 FALLS RD NW
Number of Sites:	9		

COUNTY: CABARRUS

Site	ID	City	Street Address
ARTHUR ALLMAN DUMP	NONCD0000799	CONCORD	3224 POPLAR TENT RD.
CABARRUS DISPOSAL DUMP	NCD980502850	CONCORD	ZION CHURCH RD.
CHARLOTTE MOTOR SPEEDWAY LF#1	NONCD0000182	CONCORD	LOWES MOTOR SPEEDWAY
CONCORD LANDFILL	NONCD0000180	CONCORD	850 WARREN COLEMAN BLVD.
EARNHARDT ROAD DUMP	NONCD0000178	KANNAPOLIS	DICKENS PLACE
FISHERTOWN DUMP	NONCD0000179	KANNAPOLIS	ROME ST.
FRANK JAMES DUMP	NONCD0000797	KANNAPOLIS	6210 HILLTOP AVE.
GURLEY DRIVE LDFL	NONCD00001028	CONCORD	292 GURLEY DR.
LES MYERS PARK	NONCD0000802	CONCORD	338 LAWNSDALE AVENUE
LINKER PROPERTIES	NONCD0000818	CONCORD	5225 FIREBRICK LANE
MOUNT PLEASANT DUMP	NONCD0000181	MOUNT PLEASANT	MOUNT PLEASANT RD. (SR
Number of Sites:	11		

COUNTY: CALDWELL

Site	ID	City	Street Address
ANDERSON REFUSE DUMP	NONCD0000192		HARTLAND RD
BLOWING ROCK LF	NONCD0000194	BLOWING ROCK	PACK HILL RD
CHARLIE LITTLE RD LDFL	NONCD0000716	GRANITE FALLS	DUDLEY SHOALS RD
CHESTER REFUSE DISPOSAL	NONCD0000187	LENOIR	DAVE CHESTER DR
DUDLEY SHOALS LDFL 2	NONCD0000770	DUDLEY SHOALS	621 DUDLEY SHOALS
DUDLEY SHOALS RD LDFL	NONCD0000769	DUDLEY SHOALS	DUDLEY SHOALS RD
GARNES REFUSE DUMP	NONCD0000188	LENOIR	2250 GARNES PLACE
GRANITE FALLS DUMP	NONCD0000186	GRANITE FALLS	QUARRY RD
HELTON REFUSE DUMP	NONCD0000191	GRANITE FALLS	5351 CANNON DR
LENOIR DUMP	NONCD0000193	LENOIR	BEARD COLLETTSVILLE RD
RHODHISS DUMP	NONCD0000190	RHODHISS	PARK PLACE
SHEW REFUSE DISPOSAL	NONCD0000195		SR 1143 W
WALSH REFUSE DUMP	NONCD0000189	LENOIR	2171 PINEY GROVE CIRCLE

Number of Sites: 13**COUNTY: CAMDEN**

Site	ID	City	Street Address
NEWBY'S TRASH SERVICE DUMP	NONCD0000196	CAMDEN	SOUTH MILL DAM ROAD

Number of Sites: 1**COUNTY: CARTERET**

Site	ID	City	Street Address
ATLANTIC REFUSE DUMP	NONCD0000199	ATLANTIC	CORE SOUND LOOP ROAD
BEAUFORT REFUSE DUMP	NONCD0000200	BEAUFORT	FREEDOM PARK ROAD
CAPE CARTERET DUMP	NONCD0000213	CAPE CARTERET	HOLLAND POINT ROAD
CARTERET COUNTY LF	NONCD0000214	NEWPORT	
CARTERET COUNTY LF - MOUNT RUSSEL	NONCD0000209	NEWPORT	LANDFILL RD.
EMERALD ISLE DUMP	NONCD0000212	EMERALD ISLE	6712 EMERALD DRIVE
HARKERS ISLAND REFUSE DISPOSAL	NONCD0000207	HARKERS ISLAND	WHALERS RIDGE SUBDIVISION
MARSHALLBERG DUMP	NONCD0000203	MARSHALLBERG	SR 1348
MILL CREEK REFUSE DUMP	NONCD0000204	MILL CREEK	MILL CREEK ROAD (SR 1154)
MOREHEAD CITY REFUSE DUMP	NONCD0000205	MOREHEAD CITY	25TH STREET
OTWAY COMMUNITY REFUSE DUMP	NONCD0000198	OTWAY	574 FIRE TOWER ROAD (SR 1325)
RAYNOR GARBAGE DISPOSAL DUMP	NONCD0000211	BOGUE	264 BOGUE LOOP ROAD
STACY REFUSE DUMP	NONCD0000206		
WINSTON HILL LF	NONCD0000210	ATLANTIC	WINSTON DRIVE

Number of Sites: 14**COUNTY: CASWELL**

Site	ID	City	Street Address
CASWELL LF	NONCD0000216	MILTON	SLAUGHTER RD. (SR 1555)
MILES GARBAGE DUMP	NONCD0000215	YANCEYVILLE	HIGHWAY 62

Number of Sites: 2**COUNTY: CATAWBA**

Site	ID	City	Street Address
CATAWBA DUMP	NONCD0000217	CLAIRMONT	OLD CATAWBA RD. (SR 1722)
CONOVER DUMP	NONCD0000218	CONOVER	208 HERMAN SIPE RD.
LONG VIEW REFUSE DUMP	NONCD0000219	HICKORY	US HIGHWAY 70
MAIDEN DUMP	NONCD0000220	MAIDEN	SOUTH F STREET
NEWTON LANDFILL	NONCD0000221	NEWTON	BOSTON RD.

OLD HICKORY LANDFILL
SWEETWATER ROAD DUMP
Number of Sites: 7

NONCD0000794
NONCD0000793

HICKORY
HICKORY

US HIGHWAY 70
15TH AVE. SE

COUNTY: CHATHAM

Site
BYNUM DUMP
GOLDSTON DUMP
PITTSBORO DUMP
SILER CITY DUMP

Number of Sites: 4

ID
NONCD0000224
NONCD0000227
NONCD0000742
NONCD0000225

City
BYNUM
GOLDSTON
PITTSBORO
SILER CITY

Street Address
EDDIE PERRY ROAD
ST. LUKE CHURCH ROAD
PITTSBORO FIRE TOWER ROAD
WATER PLANT ROAD

COUNTY: CHEROKEE

Site
ANDREWS DUMP
LAKE HIWASSEE RESORT DUMP
MURPHY REFUSE DUMP
PEACHTREE COM. DUMP

Number of Sites: 4

ID
NONCD0000231
NONCD0000228
NONCD0000230
NONCD0000229

City
ANDREWS
MURPHY
MURPHY
MURPHY

Street Address
CONNAHETA AVENUE
NC 294 WEST
TEXANA ROAD
OLD HWY 64

COUNTY: CHOWAN

Site
EDENTON LANDFILL
J.W. BRADLEY DUMP
PERQUIMANS-CHOWAN LF

Number of Sites: 3

ID
NONCD0000233
NONCD0000232
NONCD0000234

City
EDENTON
EDENTON
TYNER

Street Address
OFF POPLAR NECK ROAD
206 OAK GROVE ROAD
600 SANDY RIDGE ROAD

COUNTY: CLEVELAND

Site
BOILING SPRINGS DUMP
CHERRYVILLE DUMP
CITY OF SHELBY LANDFILL (STUBBS)
CITY OF SHELBY LF
E.Z. SANITATION DUMP
KINGS MOUNTAIN LANDFILL
KINGS MOUNTAIN LANDFILL #2
KINGS MTN. DUMP
LATTIMORE DUMP
PATTERSON SPRINGS DUMP
PHILLIPS REFUSE DUMP
POLKVILLE DUMP
UPPER CLEVELAND DUMP
WACO DUMP

Number of Sites: 14

ID
NONCD0000241
NONCD0000250
NONCD0000699
NCD986176451
NONCD0000236
NONCD0000675
NONCD0000803
NONCD0000239
NONCD0000237
NONCD0000249
NONCD0000240
NONCD0000248
NONCD0000238
NONCD0000243

City
BOILING SPRINGS
CHERRYVILLE
STUBBS
SHELBY
LATTIMORE
KINGS MOUNTAIN
KINGS MOUNTAIN
KINGS MOUNTAIN
LATTIMORE
EARL
GROVER
POLKVILLE
FALLSTON
WACO

Street Address
CLEARWATER RD.
THOMPSON DR.
AIRPORT RD.
WEST GROVE STREET
PLATO LEE RD. (SR 1315)
200 POTTS CREEK RD.
NORTH CANSLER STREET
INDUSTRIAL DR. (SR 2312)
3847 ARTEE RD. (SR 1314)
JETER RD. (SR 2212)
OFF HWY 226
2606 W. STAGGECOASH TRAIL
BUCK HAVEN COURT
143 STROUP RD.

COUNTY: COLUMBUS

Site
BOLTON DUMP
CHADBOURN DUMP
LAKE WACCAMAW DUMP
RHONE ANDERSON LDFL
RIEGELWOOD DUMP
TABOR CITY DUMP

ID
NONCD0000252
NONCD0000254
NONCD0000253
NONCD0000715
NONCD0000251
NONCD0000257

City
BOLTON
CHADBOURN
LAKE WACCAMAW
WHITEVILLE
RIEGELWOOD
TABOR CITY

Street Address
TRAM ROAD
BROWN STREET (NC 410)
DUPREE LANDING ROAD
OAK TREE LANE
SAND HOLE ROAD (SR 1846)
HINSON TRAIL

WHITEVILLE DUMP
Number of Sites: 7

NONCD0000256 WHITEVILLE MILL STREET

COUNTY: CRAVEN

Site	ID	City	Street Address
BELLTOWN ROAD DUMP	NONCD0000780	HAVELOCK	302 BELLTOWN RD.
CRAVEN COUNTY	NONCD0000261	HAVELOCK	US HWY 70
DOVER REFUSE DUMP	NONCD0000259	DOVER	13530 OLD US 70
HAVELOCK REFUSE DUMP	NONCD0000258	HAVELOCK	
MATTHEWS POINT DUMP	NONCD0000781	HAVELOCK	
NEW BERN SANITARY DUMP	NONCD0000263	NEW BERN	US HWY. 70 AND PEMBROKE
VANCEBORO DUMP	NONCD0000260	VANCEBORO	SR 1637
VANCEBORO LANDFILL	NONCD0000262	VANCEBORO	OLD LANDFILL ROAD

Number of Sites: 8

COUNTY: CUMBERLAND

Site	ID	City	Street Address
CITY OF FAYETTEVILLE LANDFILL	NONCD0000739	FAYETTEVILLE	SHAW MILL RD.
CITY OF FAYETTEVILLE LANDFILL #2	NONCD0000740	FAYETTEVILLE	WILKES RD. (SR 2210)
CUMBERLAND COUNTY LANDFILL	NONCD0000741	HOPE MILLS	SMOKEY CANYON DR.
CUMBERLAND COUNTY LANDFILL - BEAVER DAM	NONCD0000736	AUTRYVILLE	NC 210
CUMBERLAND COUNTY LANDFILL - BONES CREEK	NONCD0000733	FAYETTEVILLE	WINWARD COVE RD.
CUMBERLAND COUNTY LANDFILL - TRAILER TOWN	NONCD0000734	FAYETTEVILLE	DISTRIBUTION DR.
CUMBERLAND COUNTY/CLIFFDALE LF	NCD980502900	FAYETTEVILLE	WINWARD COVE RD.
FAYETTEVILLE CITY LF	NONCD0000267	FAYETTEVILLE	CLAUDE LEE RD.
FAYETTEVILLE LDFL	NCD980502934	FAYETTEVILLE	NORTH EASTERN BLVD.
HOPE MILLS DUMP	NONCD0000264	HOPE MILLS	CECILY CIRCLE
HOPE MILLS LANDFILL	NCD980502983	HOPE MILLS	1 MILE SOUTH OF SR 1003
LEWIS CHAPEL SCHOOL RUBBLE STUMP SITE	NONCD0000725	FAYETTEVILLE	SKIBO RD. (US 401 BYPASS)
LIEBER SANITATION DUMP	NONCD0000266	FAYETTEVILLE	SHAW MILL RD.
MILAN YARD LANDFILL	NCD980503031	FAYETTEVILLE	MILAN RD.
STEDMAN DUMP	NONCD0000265	STEDMAN	NC 210
STEDMAN LANDFILL	NONCD0000375	STEDMAN	PAGE ROAD

Number of Sites: 16

COUNTY: CURRITUCK

Site	ID	City	Street Address
INDEPENDENT TRASH SERVICE DUMP	NONCD0000269	MAMIE	SR 1112

Number of Sites: 1

COUNTY: DARE

Site	ID	City	Street Address
BUXTON DUMP	NCD981750425	BUXTON	47646 BUXTON BACK ROAD
BUXTON DUMP TWO	NONCD0000765	BUXTON	47371 BUXTON BACK ROAD
DARE COUNTY DUMP	NONCD0000272	MANTEO	138 S. CALIFORNIA LANE
JENNETTE'S DUMP	NONCD0000273	BUXTON	NC HWY. 12
KILL DEVILS HILLS DUMP	NONCD0000271	KILL DEVIL HILLS	1541 COLINGTON ROAD
MANTEO DUMP	NONCD0000270	MANTEO	SIR WALTER RALEIGH STREET

Number of Sites: 6

COUNTY: DAVIDSON

Site	ID	City	Street Address
DENTON DUMP	NONCD0000275	DENTON	GRUBB DR

DENTON LANDFILL	NONCD0000276	DENTON	SUMMVERVILLE CHURCH RD
DENTON-GRUBB DR LANDFILL	NONCD0000277	DENTON	GRUBB DR
N DAVIDSON CO LDFL	NONCD0000737	MIDWAY	287 SPRY RD
NICOMA PARK	NONCD0000791	DENTON	NICOMA SUBDIVISION
RURAL GARBAGE SERVICE, INC.	NONCD0000274	THOMASVILLE	I-85
SCARLETT LANDFILL	NONCD0000509	HOLLY GROVE	LANDFILL RD
W DAVIDSON CO LDFL	NONCD0000676	LEXINGTON	3104 HORSESHOE NECK ROAD
WHEELERS SAND ROCK PIT DUMP	NONCD0000652	HIGH POINT	1001 WESTOVER DR

Number of Sites: 9

COUNTY: DAVIE

Site	ID	City	Street Address
CLEMENT REFUSE DUMP	NONCD0000280	MOCKSVILLE	WALKER ROAD
DALTON REFUSE DUMP	NONCD0000279	MOCKSVILLE	DALTON ROAD (SR 1605)

Number of Sites: 2

COUNTY: DUPLIN

Site	ID	City	Street Address
BEULAVILLE DUMP	NONCD0000283	BEULAVILLE	HWY 111
FAISON DUMP	NONCD0000287	FAISON	TAYLOR TOWN ROAD (SR 1354)
KENANSVILLE DUMP	NONCD0000282	KENANSVILLE	CHURCH STREET
MAGNOLIA DUMP	NONCD0000286	MAGNOLIA	NASH JOHNSON'S POND RD
ROSE HILL DUMP	NONCD0000281	ROSE HILL	LAKE TUT ROAD (SR 1146)
WALLACE DUMP	NONCD0000288	WALLACE	WASTE TREATMENT PLANT RD
WARSAW DUMP	NONCD0000285	WARSAW	WORKS FARM ROAD (SR1346)

Number of Sites: 7

COUNTY: DURHAM

Site	ID	City	Street Address
DURHAM COUNTY LANDFILL	NONCD0000289	OAK GROVE	1245 WREN RD
DURHAM LAND DISPOSAL AREA	NONCD0000291	DURHAM	1833 CAMDEN AVE
MARBERY	NONCD0000786	DURHAM	BEN BOW RD.
MITCHELL FARM	NONCD0000785	DURHAM	CHEEK RD
OLD DURHAM COUNTY LF	NONCD0000290	DURHAM	ELECTRA ROAD
ROCKY KNOLL SCHOOL SITE	NONCD0000787	DURHAM	BEN BOW ROAD
W. C. BECK PROPERTY	NONCD0000805	DURHAM	AMBERLEY DRIVE

Number of Sites: 7

COUNTY: EDGECOMBE

Site	ID	City	Street Address
CONETOE REFUSE DISPOSAL AREA	NONCD0000295	CONETOE	NC HIGHWAY 42
EDGECOMBE COUNTY LANDFILL	NONCD0000653	TARBORO	COLONIAL ROAD (SR 1601)
MACCLESFIELD DUMP	NONCD0000296	MACCLESFIELD	SOUTH FOUNTAIN ROAD (SR
OLD ROCKY MOUNT LF	NONCD0000299	ROCKY MOUNT	LEGGETT ROAD
PINETOPS REFUSE DUMP	NONCD0000298	PINETOPS	TEMPERANCE HALL ROAD (SR
PRINCEVILLE DUMP	NONCD0000297	TARBORO	JENKINS STREET (SR 1622)
ROCKY MOUNT LDFL (LIEBERS)	NONCD0000710	ROCKY MOUNT	GAY ROAD (SR1268)
TARBORO LANDFILL	NCD980559389	TARBORO	BAKER STREET EXTENSION (SR

Number of Sites: 8

COUNTY: FORSYTH

Site	ID	City	Street Address
AIRPORT LANDFILL	NONCD0000307	WINSTON-SALEM	AIRPORT RD

BECKEL ROAD DUMP
 BUDDY ROBINS LANDFILL
 BUILDING RUBBLE LF
 CENTRAL PARK LDFL
 CITY OF WINSTON-SALEM
 CITY OF WINSTON-SALEM
 CITY OF WINSTON-SALEM LF
 COUNTY GARBAGE LANDFILL
 KERNERSVILLE DUMP
 KERNERSVILLE RUBBLE DUMP
Number of Sites: 11

NONCD0000302
 NONCD0000306
 NONCD0000300
 NONCD0000782
 NONCD0000743
 NONCD0000744
 NONCD0000308
 NONCD0000301
 NONCD0000303
 NCD980503189

WINSTON-SALEM
 WINSTON-SALEM
 WINSTON-SALEM
 WINSTON-SALEM
 WINSTON-SALEM
 WINSTON-SALEM
 WINSTON-SALEM
 RURAL HALL
 KERNERSVILLE
 KERNERSVILLE

4974 BECKEL RD
 3459 THOMASVILLE RD
 918 HAZELWOOD DR
 S MAIN & SALEM AVE
 OVERDALE RD
 2000 SILAS CREEK PKWY
 EBERT ST
 645 MONTRROYAL RD
 720 MCKAUHAN ST
 GREEN ST

COUNTY: FRANKLIN

Site
 BUNN DUMP
 FRANKLINTON DUMP
 J.H. WINSTON DUMP
 LOUISBURG DUMP
 LOUISBURG SITE #2
 LOUISBURG SITE #3
Number of Sites: 6

ID
 NONCD0000312
 NONCD0000310
 NONCD0000311
 NONCD0000315
 NONCD0000655
 NONCD0000657

City
 BUNN
 FRANKLINTON
 YOUNGSVILLE
 LOUISBURG
 LOUISBURG
 LOUISBURG

Street Address
 HOWARD TANT ROAD
 PARKERS WAY
 LONGMILL ROAD (SR-1134)
 EAST RIVER RD (SR 1600)
 EAST JOHNSON STREET
 SEABORD ST

COUNTY: GASTON

Site
 BESSEMER CITY DUMP
 BRUCES COUNTY LANDFILL
 GASTON CO. LF (MT. HOLLY LF)
 GASTONIA REFUSE DUMP
 HARDIN REFUSE DUMP
 HICKORY GROVE ROAD TCE
 HIGH SHOALS DUMP
 LOWELL REFUSE DUMP
 MCADENVILLE DUMP
 MILLER STREET
 SIMS LEGION PARK LF
 STANLEY REFUSE DUMP
 WESTGATE PARK LANDFILL
Number of Sites: 13

ID
 NONCD0000325
 NONCD0000320
 NONCD0000321
 NONCD0000658
 NONCD0000317
 NCO000998344
 NONCD0000319
 NONCD0000323
 NONCD0000318
 NONCD0000245
 NONCD0000766
 NONCD0000316
 NONCD0000817

City
 BESSEMER CITY
 GASTONIA
 MT. HOLLY
 GASTONIA
 DALLAS
 MCADENVILLE
 DALLAS
 LOWELL
 MCADENVILLE
 GASTONIA
 GASTONIA
 STANLEY
 CHERRYVILLE

Street Address
 521 S. PINCHBACK AVE
 4604 S YORK RD
 OLD HWY NC 27
 ATUEN RD
 129 DAYTON RD
 201 MCKINNEY CIR
 701 S. LINCOLN ST
 1101 LOWELL SPENCER MTN
 MCADENVILLE RD
 937 MILLER ST
 MARIETTA ST
 524 BLACKSNAKE ROAD
 1109 W. CARROLL STREET

COUNTY: GATES

Site
 GATESVILLE DUMP
Number of Sites: 1

ID
 NONCD0000326

City
 GATESVILLE

Street Address
 257 CARTERS ROAD

COUNTY: GRAHAM

Site
 ROBBINSVILLE DUMP
 USFS-MASSEY BRANCH
Number of Sites: 2

ID
 NONCD0000329
 NONCD0000247

City
 ROBBINSVILLE
 ROBBINSVILLE

Street Address
 569 OLD TALLULAH RD
 MASSEY BRANCH RD

COUNTY: GRANVILLE

Site
 CITYOF OXFORD LF

ID
 NONCD0000593

City
 OXFORD

Street Address
 EAST INDUSTRY DRIVE

CREEDMORE DUMP	NONCD0000333	CREEDMOOR	PARK AVE
OXFORD DUMP	NONCD0000331	OXFORD	EAST INDUSTRY DRIVE
STOVALL DUMP	NONCD0000330	STOVALL	CRAWFORD CURRIN ROAD (SR
Number of Sites:	4		

COUNTY: GREENE

Site	ID	City	Street Address
HOOKERTON DUMP	NONCD0000335	HOOKERTON	BEHIND HOOKERTON WWTP
SNOW HILL DUMP	NONCD0000337	SNOW HILL	DANIEL RD.
WALSTONBURG DUMP	NONCD0000334	WALSTONBURG	NC HIGHWAY 121
Number of Sites:	3		

COUNTY: GUILFORD

Site	ID	City	Street Address
BINGHAM PARK	NONCD0000244	GREENSBORO	400 BINGHAM ST
BUD HOLDING COMPANY	NONCD0000673	GREENSBORO	SHARP'S AIRPARK CT
GLASS EH COUNTY LF	NCD980557607	GREENSBORO	1103 NEALTOWN RD
GREENSBORO CITY LANDFILL	NCD991279027	GREENSBORO	2199 WHITE STREET
Number of Sites:	4		

COUNTY: HALIFAX

Site	ID	City	Street Address
ENFIELD REFUSE DISPOSAL	NONCD0000340	ENFIELD	HWY 301 N
HALIFAX DUMP	NONCD0000343	HALIFAX	DOBBS STREET
LITTLETON DUMP	NONCD0000339	LITTLETON	HACKETT STREET
ROANOKE RAPIDS CITY LF	NONCD0000347	THELMA	HWY 158
ROANOKE RAPIDS LANDFILL	NONCD0000341	ROANOKE RAPIDS	GODLEY STREET (SR 1452)
ROANOKE RAPIDS LF (HINSON ST)	NONCD0000790	ROANOKE RAPIDS	HINSON ST
SCOTLAND NECK DUMP	NONCD0000344	SCOTLAND NECK	MARY CHAPEL ROAD (SR 1117)
STRICKLAND CIRCLE LF	NONCD0000789	ROANOKE RAPIDS	STRICKLAND CIRCLE &
WELDON CITY LANDFILL	NONCD0000346	WELDON	1128 COUNTY ROAD (SR 1600)
WELDON REFUSE DISPOSAL	NONCD0000342	WELDON	HWY 301 S
Number of Sites:	10		

COUNTY: HARNETT

Site	ID	City	Street Address
ANGIER REFUSE DUMP	NONCD0000349	ANGIER	RAELS CHURCH ROAD (SR
BUIES CREEK DUMP	NONCD0000348	BUIES CREEK	KEITH HILLS ROAD
COATS MODIFIED LDFL	NONCD0000745	COATS	MCGEE BAREFOOT ROAD
COATS REFUSE DISPOSAL	NONCD0000353	COATS	NC HWY 27
DUNN-ERWIN DUMP	NONCD0000352	ERWIN	OLD HAMILTON ROAD
JOHNSONVILLE MODIFIED LDFL	NONCD0000749	JOHNSONVILLE	CAMERON HILL RD
LILLINGTON DUMP	NONCD0000350	LILLINGTON	EAST DUNCAN STREET
LILLINGTON MODIFIED LDFL	NONCD0000746	LILLINGTON	US HWY 401
MAMERS MODIFIED LDFL	NONCD0000748	MAMERS	
MASON'S STORE MODIFIED LDFL	NONCD0000747	MAMERS	TIM CURRIN ROAD
Number of Sites:	10		

COUNTY: HAYWOOD

Site	ID	City	Street Address
HAZELWOOD DUMP	NONCD0000355	WAYNESVILLE	HYATT CREEK RD. (SR 1160)
HOGLEN REFUSE DISPOSAL	NONCD0000800	WAYNESVILLE	160 WHITE RIDGE (SR 1338)
REYNOLD'S SCHOOL ROAD	NONCD0000813	CANTON	REYNOLD'S SCHOOL ROAD

TOWN OF WAYNESVILLE DUMP
Number of Sites: 4

NONCD0000356

WAYNESVILLE

BIBLE BAPTIST RD.

COUNTY: HENDERSON

Site
HENDERSON CO. LANDFILL
HENDERSON DUMP
MISTY VIEW DR LF
MUD CREEK DUMP
SALUDA REFUSE DUMP

ID
NCD980557961
NONCD0000359
NONCD0000761
NONCD0000798
NONCD0000505

City
HENDERSONVILLE
HENDERSONVILLE
HENDERSONVILLE
HENDERSONVILLE
SALUDA

Street Address
STONEY MOUNTAIN RD.
WILLIAMS ST.
MISTY VIEW DR
LINCOLN CIRCLE
CHESTNUT ST.

Number of Sites: 5

COUNTY: HERTFORD

Site
AHOSKIE DUMP
AULANDER REFUSE DISPOSAL
HERTFORD CO LDFL
MURFREESBORO DUMP
POWELLSVILLE REFUSE DISPOSAL
WINTON DUMP

ID
NONCD0000361
NONCD0000138
NONCD0000718
NONCD0000362
NONCD0000137
NONCD0000360

City
AHOSKIE
AULANDER
UNION
MURFREESBORO
AHOSKIE
WINTON

Street Address
LEE JERNIGAN ROAD (SR 1101)
SR 1112
SR 1189
OLD US 258
406 MOORETOWN ROAD
SR 1174

Number of Sites: 6

COUNTY: HOKE

Site
CLYDE LEACH DUMP
RAEFORD DUMP
RAEFORD DUMP #2

ID
NONCD0000363
NONCD0000364
NONCD0000801

City
ARABIA
RAEFORD
RAEFORD

Street Address
ASPEN LOOP
VASS RD. (SR 1300)
US-401 BYPASS (FAYETTEVILLE)

Number of Sites: 3

COUNTY: HYDE

Site
ENGLEHARD DUMP
FAIRFIELD DUMP
NEW HOLLAND DUMP
OCRACOCKE DUMP
SOUND SHORES LOTS 18 & 19
SWAN QUARTER DUMP

ID
NONCD0000367
NONCD0000365
NONCD0000368
NONCD0000369
NONCD0000775
NONCD0000366

City
ENGLEHARD
FAIRFIELD
SWAN QUARTER
OCRACOCKE
OCRACOCKE
SWAN QUARTER

Street Address
US HWY. 264 EAST
NC HWY 94
20577 US HWY. 264 EAST
SR 1358
SOUND SHORES
SR 1127

Number of Sites: 6

COUNTY: IREDELL

Site
ALBERT MCCLURE BALL FIELD
COUNTY GARBAGE
HARMONY REFUSE DISPOSAL
LOVE VALLEY DUMP
MARBLE ROAD DISPOSAL
MOORESVILLE DUMP
MOORESVILLE LANDFILL
OLD LOVE VALLEY DUMP
STATESVILLE DUMP

ID
NONCD0000623
NONCD0000372
NONCD0000370
NONCD0000373
NONCD0001129
NONCD0000376
NONCD0000374
NONCD0000167
NONCD0000371

City
STATESVILLE
STATESVILLE
HARMONY
LOVE VALLEY
STATESVILLE
MOORESVILLE
MOORESVILLE
LOVE VALLEY
STATESVILLE

Street Address
1230 MUSEUM RD
TWIN OAKS RD
TOMLIN RD
FOX MOUNTAIN RD.
MARBLE & TAYLORSVILLE
439 RINEHARDT RD
2586 CHARLOTTE HWY
M&M LANE
402 SIGNAL HILL DR

Number of Sites: 9

COUNTY: JACKSON

Site	ID	City	Street Address
CASHIER'S REFUSE DISPOSAL	NONCD0000377	CASHIERS	NC HWY. 107
SYLVA DUMP	NONCD0000378	SYLVA	GUNSMOKE RD.
WOODFIN CREEK DUMP	NONCD0000796	SYLVA	MARIAH DR.

Number of Sites: 3**COUNTY: JOHNSTON**

Site	ID	City	Street Address
BENSON REFUSE DUMP	NONCD0000384	BENSON	MASSENGILL FARM ROAD
CLAYTON BALL FIELD	NCD980844732	CLAYTON	CITY ROAD
FOUR OAKS DUMP	NONCD0000379	FOUR OAKS	123 CIVITAN RD
KENLY DUMP	NONCD0000380	KENLY	S. RAILROAD STREET
NEWTON GROVE DUMP	NONCD0000559	NEWTON GROVE	HARPERS HOUSE ROAD (SR
OLD SMITHFIELD LANDFILL	NONCD0000777	SMITHFIELD	E. HUNTLEY ST.
PINE LEVEL DUMP	NONCD0000382	PINE LEVEL	7714 RAINS CROSSROADS
PRINCETON DUMP	NONCD0000383	PRINCETON	PROGRESSIVE CHURCH ROAD
SELMA REFUSE DUMP	NONCD0000381	SELMA	1661 NC HWY 96 N.
SMITHFIELD REFUSE DUMP	NONCD0000385	SMITHFIELD	E. HUNTLEY ST

Number of Sites: 10**COUNTY: JONES**

Site	ID	City	Street Address
MAYSVILLE REFUSE DISPOSAL	NONCD0000387	MAYSVILLE	WEST SIXTH STREET
POLLOCKSVILLE DUMP	NONCD0000388	MAYSVILLE	144 WHITE OAK RIVER ROAD
POLLOCKSVILLE DUMP #2	NONCD0000776	POLLOCKSVILLE	235 BEAUFORT RD.
TRENTON REFUSE DISPOSAL	NONCD0000386	TRENTON	504 LANDFILL ROAD

Number of Sites: 4**COUNTY: LEE**

Site	ID	City	Street Address
BROADWAY DUMP	NONCD0000389	BROADWAY	DALRYMPLE FARM ROAD
LEE COUNTY LF	NCD980503015	SANFORD	LANDFILL RD
SANFORD DUMP	NONCD0000390	SANFORD	VALLEY ROAD

Number of Sites: 3**COUNTY: LENOIR**

Site	ID	City	Street Address
CARTER HILL SANITATION	NONCD0000815	KINSTON	BRITISH ROAD
CARTER'S REFUSE DISPOSAL	NCN000407588	KINSTON	LAKE STREET
CASWELL SCHOOL DUMP	NONCD0000392	KINSTON	HULL ROAD
DOBBS FARM DUMP	NONCD0000391	KINSTON	3060 DOBBS FARM ROAD
EVERETT GARBAGE SERVICE DUMP	NONCD0000396	KINSTON	END OF HENRY BLVD.
KENNEDY HOME DUMP	NONCD0000393	KINSTON	CEDAR DELL LANE (SR 1338)
KINSTON DEMOLITION LF	NCD075588913	KINSTON	DAVIS STREET
LA GRANGE REFUSE DISPOSAL	NONCD0000394	LA GRANGE	KING STREET
PINK HILL DUMP	NONCD0000397	PINK HILL	SR 1103
SEVEN SPRINGS DUMP	NONCD0000398	SEVEN SPRINGS	JONES ROAD

Number of Sites: 10

COUNTY: LINCOLN

Site	ID	City	Street Address
ABATTOIR LANDFILL	NONCD0000401	LINCOLNTON	2457 INDUSTRIAL PARK RD.
DENVER LANDFILL	NONCD0000408	DENVER	2585 NORTH HWY. 16
HOWARD CREEK LANDFILL	NONCD0000402	LINCOLNTON	801 ALF HOOVER RD.
JONES AIRPORT LANDFILL	NONCD0000400	LINCOLNTON	SUNNY HILL DR. (SR 1650)
LINCOLNTON REFUSE DISPOSAL	NONCD0000405	LINCOLNTON	FRINGEWOOD LANE
MACHPELAH LANDFILL	NONCD0000407	IRON STATION	MOUNT ZION CHURCH RD.
NORTH BROOK LANDFILL	NONCD0000403	VALE	NORTH BROOK #3 SCHOOL RD.
TIN MINE LANDFILL	NONCD0000406	LINCOLNTON	TIN MINE RD.

Number of Sites: 8**COUNTY: MACON**

Site	ID	City	Street Address
HIGHLANDS REFUSE DISPOSAL	NONCD0000413	HIGHLANDS	1080 RICH GAP RD
LEDFORD PICK-UP SERVICE	NONCD0000411	FRANKLIN	GEORGIA RD

Number of Sites: 2**COUNTY: MADISON**

Site	ID	City	Street Address
HOT SPRINGS REFUSE DISPOSAL	NONCD0000416	HOT SPRINGS	COGDILLS DR
MARS HILL REFUSE DISPOSAL	NONCD0000415	MARS HILL	PARK DRIVE
MARSHALL REFUSE DISPOSAL	NONCD0000414	MARSHALL	COTTON MILL HILL RD

Number of Sites: 3**COUNTY: MARTIN**

Site	ID	City	Street Address
HAMILTON DUMP	NONCD0000418	HAMILTON	JOHNSON BRIDGE ROAD (SR
HOBGOOD DUMP	NONCD0000345	HOBGOOD	NC 125 E
JAMESVILLE DUMP	NONCD0000421	JAMESVILLE	ASTORIA ROAD
OAK CITY DUMP	NONCD0000417	OAK CITY	8505 NC HWY 125
ROBERSONVILLE DUMP	NONCD0000420	ROBERSONVILLE	NC HWY 903 S
WILLIAMSTON DUMP	NONCD0000419	WILLIAMSTON	US 64 E

Number of Sites: 6**COUNTY: MCDOWELL**

Site	ID	City	Street Address
GREENLEE POTHOLE	NONCD0000795	MARION	OLD GREENLEE RD
LINVILLE FALLS REFUSE DISPOSAL	NONCD0000423	LINVILLE FALLS	NC HWY 183
LITTLE SWITZERLAND LANDFILL	NONCD0000422	LITTLE	HWY 226-A
MARION REFUSE DISPOSAL	NONCD0000425	MARION	HWY 226
OLD FORT REFUSE DISPOSAL	NONCD0000424	OLD FORT	LACKEYTOWN RD

Number of Sites: 5**COUNTY: MECKLENBURG**

Site	ID	City	Street Address
DAVIDSON LANDFILL	NONCD0000428	DAVIDSON	GREY RD. (SR 241 7)
DAVIDSON SANITARY LANDFILL	NONCD0000184	DAVIDSON	FISHER RD. (SR 241 9)
DOUBLE OAKS LANDFILL	NONCD0000806	CHARLOTTE	DOUBLE OAKS RD
MCALPINE CREEK PARK	NONCD0000698	CHARLOTTE	811 MONROE RD
OLD CHARLOTTE LDFL/ VANGUARD CENTER	NONCD0001065	CHARLOTTE	77 CENTER
PINEVILLE DUMP	NONCD0000427	PINEVILLE	SAM MEEKS RD. (SR 3638)

SOUTHSIDE PARK LANDFILL
STATESVILLE RD. LF
Number of Sites: 8

NONCD0000807
NCD000605097

CHARLOTTE
CHARLOTTE

2645 TOOMEY AVENUE
3200 NORTHERLY RD.

COUNTY: MITCHELL

Site
BAKERSVILLE REFUSE DISPOSAL
SPRUCE PINE REFUSE DISPOSAL
Number of Sites: 2

ID
NONCD0000431
NONCD0000432

City
BAKERVILLE
SPRUCE PINE

Street Address
WHITE OAK RD
BEAVER CREEK RD

COUNTY: MONTGOMERY

Site
BISCOE OLD TOWN DUMP
CANDOR DUMP
HURLEY'S DUMP
MOUNT GILEAD DUMP
TROY LANDFILL
Number of Sites: 5

ID
NONCD0000672
NONCD0000433
NONCD0000435
NONCD0000434
NONCD0000436

City
BISCOE
CANDOR
BISCOE
MT GILEAD
TROY

Street Address
303 MARTIN RD
WEST RIDGE LANE
ALTERNATE HYW 220
HEARNE FARM ROAD (SR 1128)
MOUNT OLIVE CHURCH ROAD

COUNTY: MOORE

Site
ABERDEEN DUMP
CAMERON DUMP
CARTHAGE DUMP
EAGLE SPRINGS DUMP
MOORE COUNTY FL - CARTHAGE
OLD ROBBINS-HIGH FALLS LF
PINE BLUFF DUMP
ROBBINS DUMP
SOUTHERN PINES DUMP
SOUTHERN PINES LANDFILL
VASS DUMP
WEST END DUMP
WICKER PARK LANDFILL
Number of Sites: 13

ID
NONCD0000443
NONCD0000442
NONCD0000446
NONCD0000439
NONCD0000720
NONCD0000445
NONCD0000440
NONCD0000437
NONCD0000762
NONCD0000447
NONCD0000441
NONCD0000438
NONCD0000670

City
ABERDEEN
CAMERON
CARTHAGE
EAGLE SPRINGS
CARTHAGE
ROBBINS
PINE BLUFF
ROBBINS
SOUTHERN PINES
SOUTHERN PINES
VASS
WEST END
PINEHURST

Street Address
517 SOUTH SANDHILLS BLVD.
KELLY RD.
SUNSET DR.
NC 211
JOEL RD. (SR 1833)
RITTER RD.
WEST BOSTON AVE.
CHEYENNE RD.
WEST MORGANTON RD.
WOOSTER RD.
ROLLINS DR.
CARTHAGE RD.
MAGNOLIA RD.

COUNTY: NASH

Site
BAILEY DUMP
BATTLEBORO DUMP
CASTALIA REFUSE DUMP
MIDDLESEX DUMP
NASH COUNTY LF (RED OAK LF)
NASH COUNTY LF (SPRING HOPE)
NASHVILLE DUMP
ROCKY MOUNT LANDFILL
SHARPSBURG DUMP
SPRING HOPE DUMP
WHITAKERS DUMP
Number of Sites: 11

ID
NONCD0000454
NONCD0000451
NONCD0000448
NONCD0000449
NCD980559330
NCD980559355
NONCD0000456
NONCD0000455
NONCD0000450
NONCD0000452
NONCD0000453

City
BAILEY
BATTLEBORO
CASTALIA
MIDDLESEX
RED OAK
SPRING HOPE
NASHVILLE
ROCKY MOUNT
SHARPSBURG
SPRING HOPE
WHITAKERS

Street Address
STONE HERITAGE ROAD (S.R.
752 W. BATTLEBORO AVE.
SIMMONS ROAD
BAINES LANE
RED OAK - BATTLEBORO ROAD
OFF S.R. 1145
J.W. GLOVER MEMORIAL PARK,
COMMUNITY DRIVE
LANGLEY DRIVE
NC 581, CP&L POLE ZWH214
US 301 NORTH, NEAR PERRY'S

COUNTY: NEW HANOVER

Site	ID	City	Street Address
BARFIELD'S DUMP	NONCD0000457	WILMINGTON	SOUTHERLANDS AVE.
BLUE CLAY RD. LFL	NONCD0000465		JUVENILE CENTER DR.
BURNT MILL CREEK LF	NONCD0000695	WILMINGTON	STANLEY ST.
CAROLINA BEACH REFUSE DISPOSAL	NONCD0000458	CAROLINA BEACH	DOW RD.
CASTLE HAYNE SERVICE DUMP	NONCD0000459	CASTEL HAYNE	5 MILES OFF HWY. 17 OFF SR
CASTLE HAYNE TRASH SERVICE	NONCD0000460	CASTLE HAYNE	SR 1002, NEAR CASTLE HAYNE
CORBETT PACKAGING CO. LDFL	NONCD0000105	WILMINGTON	NC 117-133 NORTH
EAST LAKE SHORE DRIVE LF	NONCD0000757	WILMINGTON	EAST LAKE SHORE DRIVE
FLEMINGTON LF	NCD980503056	WILMINGTON	205 SUTTON STEAM PLANT
KURE BEACH REFUSE DISPOSAL	NONCD0000461	KURE BEACH	SUNNY POINT SAFETY ZONE
MCRAE STREET LF	NCD986171973	WILMINGTON	MCRAE ST
MILITARY CUTOFF LANDFILL	NONCD0000462	WILMINGTON	620 OLD MACCUMBER
NEW HANOVER CO & CAROLINA BEACH LANDFILL	NCD990715070	CAROLINA BEACH	DOW RD.
NEW HANOVER CO. LANDFILL	NONCD0000463	CAROLINA BEACH	DOW RD.
OPTIMIST BALL PARK	NONCD0000760	WILMINGTON	SOUTH FRONT STREET
RURAL GARBAGE SERVICE	NONCD0000467		SR 1524
TALLMAN CLAY PIT	NONCD0000759	WILMINGTON	16TH STREET
TOWN OF WRIGHTSVILLE BEACH OLD LANDFILL	NONCD0000404	WILMINGTON	910 OLD MCCUMBER STATION
WILMINGTON LANDFILL	NONCD0000466	WILMINGTON	MARTIN LUTHER KING
WILMINGTON LDFL (KIDDER ST)	NONCD0000756	WILMINGTON	1225 13TH ST.
WISTERIA DR. LF	NONCD0000758	WILMINGTON	2126 WISTERIA DR.
WRIGHTSVILLE BEACH DUMP	NONCD0000464	WRIGHTSVILLE	200 PARMELE BLVD.

Number of Sites: 22**COUNTY: NORTHAMPTON**

Site	ID	City	Street Address
CONWAY REFUSE DISPOSAL	NONCD0000470	CONWAY	DELOATCH MILL ROAD (SR
GASTON REFUSE DISPOSAL	NONCD0000475	GASTON	PORCH DRIVE (SR 1219)
JACKSON REFUSE DISPOSAL	NONCD0000469	JACKSON	LANDFILL ROAD (SR 1378)
RICH SQUARE REFUSE DISPOSAL	NONCD0000473	RICH SQUARE	HART SWAMP ROAD (SR 1106)
SEABOARD REFUSE DISPOSAL	NONCD0000471	SEABOARD	PEANUT MARKET ROAD (SR
SEVERN REFUSE DISPOSAL	NONCD0000472	SEVERN	259 ROYAL WATSON RD (NC
WOODLAND REFUSE DISPOSAL	NONCD0000468	WOODLAND	BAUGHAN DRIVE (SR 1533)

Number of Sites: 7**COUNTY: ONSLOW**

Site	ID	City	Street Address
CAMP DAVIS LANDFILL	NONCD0000683	HOLLY RIDGE	NC 50
HENDERSON DR. LDFL	NONCD0000680	JACKSONVILLE	HENDERSON DRIVE & RIVER
HOLLY RIDGE REFUSE DISPOSAL	NONCD0000478	HOLLY RIDGE	E. OCEAN BLVD. (NC 50)
JACKSONVILLE DUMP	NONCD0000479	JACKSONVILLE	US 17 AND CHANEY CREEK
JACKSONVILLE LF - GEORGETOWN RD.	NCD980502991	JACKSONVILLE	GEORGETOWN RD.
JACKSONVILLE WWTP LANDFILL AT STURGEON	NONCD0000679	JACKSONVILLE	LOYOLA DRIVE & WARDOLA
KERR CITY PARK	NONCD0000678	JACKSONVILLE	KERR STREET
ONSLow PINES RD. LDFL	NONCD0000681	JACKSONVILLE	ONSLow PINES ROAD
PHILLIPS PARK LANDFILL	NONCD0000677	JACKSONVILLE	HIGHWAY 17 NORTH AND
RAY'S RURAL DUMP	NONCD0000481	JACKSONVILLE	BRIDGET LANE
RICHLANDS REFUSE DISPOSAL	NONCD0000477	RICHLANDS	JIMMY POWELL LANE
SWANSBORO DUMP	NONCD0000476	SWANSBORO	GLANCY ROAD (SR 1559)

Number of Sites: 12

COUNTY: ORANGE

Site	ID	City	Street Address
CHAPEL HILL LANDFILL	NONCD0000484	CHAPEL HILL	1000 ESTES DRIVE EXTENSION
HILLSBOROUGH DUMP	NONCD0000483	HILLSBOROUGH	TORAIN STREET
UNIVERSITY OF NC/OLD SANITARY LF	NCD980557615	CHAPEL HILL	MUNICIPAL DRIVE

Number of Sites: 3

COUNTY: PAMLICO

Site	ID	City	Street Address
ARAPAHOE LDFL	NONCD0000717	ARAPAHOE	LEES LANDING RD
BAYBORO DUMP	NONCD0000485	BAYBORO	NEALS CREEK ROAD
ORIENTAL DUMP	NONCD0000486	ORIENTAL	SR 1308

Number of Sites: 3

COUNTY: PENDER

Site	ID	City	Street Address
ATKINSON DUMP	NONCD0000489	ATKINSON	SLOCUM TRAIL (SR 1100)
BURGAW DUMP	NONCD0000490	BURGAW	PINEY WOODS RD. (SR 1216)
KIRKLAND'S DUMP	NONCD0000491	HAMPSTEAD	PERKINS RD.

Number of Sites: 3

COUNTY: PERQUIMANS

Site	ID	City	Street Address
HERTFORD DUMP	NONCD0000492	HERTFORD	HWY. BUS. 17 AT BEAR

Number of Sites: 1

COUNTY: PERSON

Site	ID	City	Street Address
ROXBORO DUMP	NONCD0000494	ROXBORO	MOUNTAIN ROAD
SOLOMON'S DUMP	NONCD0000493	ROXBORO	610 HESTERS STORE ROAD

Number of Sites: 2

COUNTY: PITT

Site	ID	City	Street Address
AYDEN REFUSE DUMP	NONCD0000502	AYDEN	NORTH EAST AVENUE
BETHEL REFUSE DUMP	NONCD0000501	BETHEL	BIG OAK ROAD
FALKLAND DUMP	NONCD0000498	FALKLAND	HWY. 222
FARMVILLE REFUSE DISPOSAL	NONCD0000497	FARMVILLE	HWY. 121
FOUNTAIN REFUSE DISPOSAL	NONCD0000496	FOUNTAIN	SOUTH LYNCH STREET
GREENVILLE CITY LF	NCD980557698	GREENVILLE	5TH STREET AND CEMETERY
GRIFTON DUMP	NONCD0000500	GRIFTON	CREEK SHORE DRIVE
GRIMESLAND REFUSE DUMP	NONCD0000495	GRIMESLAND	GRIMESLAND BRIDGE ROAD
LITTLEFIELD LDFL	NONCD0000006	LITTLEFIELD	SR 1906 GARRIS ROAD
UNKNOWN #1 - PITT	NONCD0000661		NORTH GREENE STREET
UNKNOWN #2 - PITT	NONCD0000660	GREENVILLE	PACTOLUS HIGHWAY (NC 33)
WINTERVILLE DUMP	NONCD0000499	WINTERVILLE	REEDY BRANCH RD (SR 1131)

Number of Sites: 12

COUNTY: POLK

Site	ID	City	Street Address
BURT BLACKWELL RD DUMP	NONCD0000332	MILL SPRING	BURT BLACKWELL RD
COLUMBUS REFUSE DISPOSAL	NONCD0000503	COLUMBUS	WATERTOWN DR.

LITTLE MOUNTAIN LDFL
 TRYON REFUSE DISPOSAL
Number of Sites: 4

NONCD0001056
 NONCD0000504

COLUMBUS
 TRYON

SR 1522 - LITTLE MT. RD.
 NEW MARKET RD.

COUNTY: RANDOLPH

Site
 ASHEBORO MUNICIPAL LF
 C.A. BOWERS DUMP
 COLERIDGE
 FRANKLINVILLE DUMP
 LIBERTY DUMP
 MODERN GARBAGE DUMP
 OLD RANDLEMAN TOWN DUMP
 PLEASANT RIDGE (BURGESS DUMP)
 RAMSEUR
 RANDLEMAN DUMP
 SEAGROVE DUMP

ID
 NCD980557557
 NONCD0000510
 NONCD0000663
 NONCD0000508
 NONCD0000512
 NONCD0000513
 NCD986197374
 NONCD0000662
 NONCD0000506
 NONCD0000511
 NONCD0000507

City
 ASHEBORO
 TRINITY
 COLERIDGE
 FRANKLINVILLE
 LIBERTY
 RANDLEMAN
 RANDLEMAN
 RAMSEUR
 RAMSEUR
 RANDLEMAN
 SEAGROVE

Street Address
 OFF OLD US 64
 3904, 3906 FULLER MILL RD
 4930 NC 22/NC 42
 SUNSET AVE.
 5876 SANDY CREEK CHURCH
 1200 FOX COUNTRY
 RANDELMAN LAKE RD
 PARKWOOD RD
 339 RAMSEUR JULIAN RD
 3475 APPLEWOOD RD
 E OF 5377 RIDGE RD

Number of Sites: 11

COUNTY: RICHMOND

Site
 ELLERBE DUMP
 HAMLET DUMP
 HAMLET TRASH DISPOSAL AREA
 OLD ELLERBE DUMP
 OLD RICHMOND COUNTY LF
 ROCKINGHAM DUMP
 SANDFILL INDUSTRIAL DUMP
 SUBURBAN WASTE & GARBAGE CO. DUMP
 TOWN OF HAMLET LDFL

ID
 NONCD0000516
 NONCD0000515
 NONCD0000519
 NONCD0000304
 NONCD0000594
 NONCD0000517
 NONCD0000514
 NONCD0000518
 NONCD0000750

City
 ELLERBE
 HAMLET
 HAMLET
 ELLERBE
 ROCKINGHAM
 ROCKINGHAM
 ROCKINGHAM
 ROCKINGHAM
 HAMLET

Street Address
 RAILROAD STREET
 402 LAKESIDE DRIVE
 133 CHALK ROAD
 MAIN STREET
 166 POPPY SEED DR
 ORAL BESSIE LANE
 HWY 74
 COUNTY HOME ROAD
 EAST HAMLET AVENUE

Number of Sites: 9

COUNTY: ROBESON

Site
 CITY OF LUMBERTON LDFL
 FAIR BLUFF DUMP
 FAIRMONT DUMP
 JAMES DEBRAHL LAFAYETTE TRANSP. LDFL
 LUMBER BRIDGE REFUSE DISPOSAL
 LUMBERTON DUMP
 MAXTON DUMP
 PARKTON DUMP
 PEMBROKE DUMP
 RED SPRINGS DUMP
 ROWLAND REFUSE DUMP
 SANITATION SERVICE LF
 TOWN OF MAXTON LDFL

ID
 NONCD0000712
 NONCD0000255
 NONCD0000521
 NONCD0000713
 NONCD0000522
 NONCD0000527
 NONCD0000524
 NONCD0000520
 NONCD0000525
 NONCD0000529
 NONCD0000523
 NCD980503106
 NONCD0000714

City
 LUMBERTON
 FAIR BLUFF
 FARIMONT
 ROWLAND
 LUMBER BRIDGE
 HESTERTOWN
 MAXTON
 PARKTON
 PEMBROKE
 RED SPRINGS
 ROWLAND
 RENNERT
 MAXTON

Street Address
 ODUM ROAD (SR 1526)
 NC 904
 INDUSTRIAL DRIVE (SR 2300)
 BRIGGS ROAD (SR-1159)
 MCINTOSH ROAD (SR 1705)
 SR 1544
 US 74-BYPASS & NC 71
 SR 1731
 DEEP BRANCH ROAD
 GREEN HILL DR.
 CHERRY STREET
 COVINGTON FARM ROAD (SR
 MAXTON POND RD.

Number of Sites: 13

COUNTY: ROCKINGHAM

Site
 DRAPER DUMP
 HOPKINS GARBAGE DUMP
 LEAKSVILLE LANDFILL

ID
 NONCD0000531
 NONCD0000535
 NONCD0000534

City
 DRAPER
 EDEN
 EDEN

Street Address
 PARK ST
 338 BARNES RD
 1050 KLYCE ST

MADISON LANDFILL	NONCD0000536	MADISON	OLD COVERED BRIDGE RD
MAYODAN DISPOSAL	NONCD0000816	MAYODAN	7800 NC HWY 135
REIDSVILLE LANDFILL	NONCD0000537	REIDSVILLE	GOLDWATER TRAIL
SPRAY DUMP	NONCD0000533	EDEN	7487 HWY 14
STONEVILLE DUMP	NONCD0000532	STONEVILLE	SNEAD RD

Number of Sites: 8

COUNTY: ROWAN

Site	ID	City	Street Address
CANNON MILLS LANDFILL	NCD003162666	KANNAPOLIS	614 8TH STREET
CHINA GROVE DUMP	NONCD0000540	CHINA GROVE	KIRK STREET
EAST SPENCER DUMP	NONCD0000541	EAST SPENCER	BROWN STREET (AKA SOUTH
I-85 LANDFILL	NONCD0000763	SALISBURY	REAMER CIRCLE
LANDIS WASTE DISPOSAL AREA	NONCD0000539	CHINA GROVE	950 KIMBALL ROAD
ROWAN COUNTY LANDFILL	NCD980557748	SALISBURY	NATIONAL GUARD ROAD
SALISBURY LANDFILL	NONCD0000543	SALISBURY	1920 OLD WILKESBORO ROAD
SPENCER LAND DISPOSAL AREA	NONCD0000542	SPENCER	SOWERS FERRY RD.

Number of Sites: 8

COUNTY: RUTHERFORD

Site	ID	City	Street Address
ALEXANDER MILLS DUMP	NONCD0000551	FOREST CITY	US HIGHWAY 221-A
ARWOOD DUMP	NONCD0000788	FOREST CITY	470 OLD HENRIETTA RD.
B & G DUMP	NONCD0000556	CLIFFSIDE	SIX POINTS RD.
BOSTIC REFUSE DISPOSAL	NONCD0000546	BOSTIC	389 WEST CHURCH ST.
CLIFFSIDE MILL DUMP	NONCD0000544	CLIFFSIDE	PEA RIDGE RD. (SR 1960)
CLIFFSIDE REFUSE DISPOSAL	NONCD0000755	CLIFFSIDE	US HIGHWAY 221-A
FOREST CITY DUMP #1	NONCD0000554	FOREST CITY	RIVERSIDE DR.
FOREST CITY DUMP #2	NONCD0000107	FOREST CITY	140/152 US 74 BUSINESS
HAWKINS REFUSE DISPOSAL	NONCD0000548	FOREST CITY	CLIFFSIDE STREET
HAYNES REFUSE DUMP	NONCD0000553	FOREST CITY	474 AVONDALE LANDFILL RD.
HENDRICKS DUMP	NONCD0000549	FOREST CITY	BROOKLYN RD.
HORN OPEN DUMP	NONCD0000664	FOREST CITY	184 WEST TRADE ST.
LAKE LURE DUMP	NONCD0000552	LAKE LURE	ISLAND CREEK RD.
MICHAEL'S DUMP	NONCD0000545		DOGGETT GROVE RD.
SPINDALE REFUSE DISPOSAL	NONCD0000022	SPINDALE	1060 OLD BALL PARK RD.

Number of Sites: 15

COUNTY: SAMPSON

Site	ID	City	Street Address
AUTRYVILLE LDFL	NONCD0000560	AUTRYVILLE	SR 1233
CLINTON DUMP	NONCD0000558	CLINTON	ROYAL LANE
DUNN REFUSE DISPOSAL	NONCD0000351	DUNN	US HWY 421
GARLAND DUMP	NONCD0000562	GARLAND	SR 1133
KEENER LANDFILL	NCD981031693	CLINTON	10 TANGELWOOD LANE
ROSEBORO DUMP	NONCD0000561	ROSEBORO	NC 242
ROWAN ROAD LANDFILL	NCN000407196	CLINTON	ROWAN ROAD
SALEMBURG DUMP	NONCD0000557	SALEMBURG	BUBBA GUMP LANE
SAMPSON CO LDFL (CARTERS BRIDGE)	NONCD0000706	GARLAND	SR 1134
SAMPSON CO LDFL (INGOLD)	NONCD0000702	INGOLD	EZZELL ROAD (SR 1142)
SAMPSON CO LDFL (IVANHOE)	NONCD0000703	IVANHOE	IVANHOE ROAD (SR 1100)
SAMPSON CO LDFL (MT GILEAD)	NONCD0000701	MT GILEAD	US 421
SAMPSON CO LDFL (SPIVEYS CORNER)	NONCD0000700	SPIVEYS CORNER	HUDSONTOWN ROAD (SR 1634)
SAMPSON CO LDFL (SUTTONTOWN)	NONCD0000704	SUTTONTOWN	PREACHER HENRY ROAD (SR

Number of Sites: 14

COUNTY: SCOTLAND

Site	ID	City	Street Address
GIBSON REFUSE DUMP	NONCD0000564	GIBSON	HUNSUCKER RD.
LAURINBURG DUMP	NONCD0000565	LAURINBURG	HALL ST.
SCOTLAND COUNTY COMM. DUMP	NONCD0000563	LAURINBURG	12281 BARNES BRIDGE RD.
SCOTLAND COUNTY SANITARY LANDFILL	NONCD0000804	LAURINBURG	HIGHLAND ROAD

Number of Sites: 4

COUNTY: STANLY

Site	ID	City	Street Address
ALBEMARLE DUMP	NONCD0000571	ALBEMARLE	32311 NANNY DRIVE
AQUADALE DUMP	NONCD0000568	AQUADALE	12423 OLD AQUADALE ROAD
CITY OF ALBEMARLE DUMP	NONCD0000751	ALBEMARLE	COBLE AVENUE
NORWOOD DUMP	NONCD0000570	NORWOOD	HWY 52
OAKBORO DUMP	NONCD0000569	OAKBORO	12566 GREENE ROAD
RICHFIELD DUMP	NONCD0000566	RICHFIELD	STATE STREET
STANFIELD DUMP	NONCD0000567	STANFIELD	SR 1147

Number of Sites: 7

COUNTY: STOKES

Site	ID	City	Street Address
DANBURY DUMP	NONCD0000575	DANBURY	SHEPPARD MILL RD.
GORDON'S DUMP	NONCD0000576	PINNACLE	1290 PERCH RD. (SR 1147)
KINGS DUMP	NONCD0000572	KING	BROWN RD. (SR 1128)
MONROE CRAIG LF	NONCD0000752	WALNUT COVE	BRAY RD.
WALNUT COVE DUMP	NONCD0000577	WALNUT COVE	MIDDLETON LOOP (SR 1909)

Number of Sites: 5

COUNTY: SURRY

Site	ID	City	Street Address
BEAULAH COMM. DUMP	NONCD0000579	LOWGAP	124 PAULA LANE
ELKIN LANDFILL	NONCD0000581	ELKIN	BENGE DRIVE
GARBAGE SERVICE DUMP	NONCD0000580	MT AIRY	PINE TERRACE DRIVE
MT. AIRY DUMP	NONCD0000584	MT AIRY	CITY VIEW DRIVE
PILOT MT. REFUSE DUMP	NONCD0000583	PILOT MT	INDIGO LANE
TWO BRIDGES LF	NONCD0000809	ELKIN	STANDARD ST.
WASTEWATER TREATMENT ROAD LANDFILL	NONCD0000597	MOUNT AIRY	WASTEWATER TREATMENT
WEYERHAEUSER LF	NONCD0000586	ELKIN	184 GENTRY ROAD

Number of Sites: 8

COUNTY: SWAIN

Site	ID	City	Street Address
SWAIN COUNTY DUMP	NONCD0000588	BRYSON CITY	BUCKNER BRANCH RD

Number of Sites: 1

COUNTY: TRANSYLVANIA

Site	ID	City	Street Address
BREVARD DUMP	NONCD0000208	BREVARD	ILLAHEE POINT (SR 1124)
DAVIDSON RIVER DUMP	NONCD0000591	PISGAH FOREST	POPLAR LANE
LAKE TOXAWAY DUMP	NONCD0000592	LAKE TOXAWAY	CATATOGA RESORT
ROSMAN DUMP	NONCD0000590	ROSMAN	OLD HWY. 64

Number of Sites: 4

COUNTY: TYRRELL

Site	ID	City	Street Address
COLUMBIA DUMP	NONCD0000595	COLUMBIA	HOWARD STREET
SCUPPERNONG COMM. DUMP	NONCD0000596	SCUPPERNONG	CHAPEL HILL ROAD (SR 1114)

Number of Sites: 2

COUNTY: UNION

Site	ID	City	Street Address
MARSHVILLE DUMP	NONCD0000600	MARSHEVILLE	HASTY RD. (SR 1901)
MONROE LANDFILL	NONCD0000599	MONROE	RICHARDSON ST.
UNION COUNTY LF	NCD980503163	MONROE	AUSTIN CHANEY RD.
WAXHAW DUMP	NONCD0000598	WAXHAW	8625 RICHARDSON-KING RD.

Number of Sites: 4

COUNTY: VANCE

Site	ID	City	Street Address
CLOSED CITY OF HENDERSON LDFL	NONCD0001001	HENDERSON	NC 39
RAMSEY STREET DUMP	NONCD0000814	HENDERSON	TERMINUS OF RAMSEY STREET

Number of Sites: 2

COUNTY: WAKE

Site	ID	City	Street Address
APEX SANITARY LF	NCD980502793	APEX	451 W WILLIAMS ST
BENTLEY WOODS SITE	NONCD0000669	RALEIGH	SR 2006 OR PERRY CREEK RD
CARY DUMP	NONCD0000602	CARY	313 N DIXON ST
EAST WAKE COUNTY LF	NONCD0000614	KNIGHTDALE	SR 2655/ US 64
ELWOOD PINES DUMP	NONCD0000729	HOLLY SPRINGS	180 NEWSPAPER WAY
FUQUAY VARINA	NONCD0000606	FUQUAY VARINA	900 ANGIER RD
GARNER TRASH DUMP	NONCD0000604	GARNER	3175 BENSON RD
GILL STREET PARK	NONCD0000201	ZEBULON	N GILL ST
HOLLY SPRINGS DUMP	NONCD0000605	HOLLY SPRINGS	BASS LAKE RD
KNIGHTDALE DUMP	NONCD0000603	KNIGHTDALE	ROBERTSON
LAKES APTS	NONCD0000697	RALEIGH	OFF SANDY FORKS RD
MANGUM ESTATES	NONCD0000812	WAKE FOREST	LEDBURY WAY
NC DEPT. OF AGRICULTURE LF	NONCD0000607	RALEIGH	SR 1656/TRINITY RD.
OLD HOLLY SPRINGS DUMP/ CARY SANITARY LFL	NONCD0000665	HOLLY SPRINGS	HOLLY SPRINGS RD
OLD RALEIGH #9-HOWARD JOHNSON CRABTREE	NCD980845903	RALEIGH	2102 CENTURY DRIVE
OLD RALEIGH LDFL #11 - DOROTHEA DIX	NONCD0000610	RALEIGH	DOROTHEA DIX HOSPITAL
OLD RALEIGH LF #1	NONCD0000684	RALEIGH	1430 S BLOUNT ST
OLD RALEIGH LF #10	NONCD0000693	RALEIGH	211 SIX FORKS RD
OLD RALEIGH LF #12	NONCD0000694	RALEIGH	SHIRLEY ST
OLD RALEIGH LF #2	NONCD0000685	RALEIGH	1401 CAPITAL BLVD
OLD RALEIGH LF #3	NONCD0000686	RALEIGH	1408 BROOKSIDE RD
OLD RALEIGH LF #4	NONCD0000687	RALEIGH	1817 CAPITAL BLVD
OLD RALEIGH LF #5	NONCD0000688	RALEIGH	2405 WADE AVE
OLD RALEIGH LF #6	NONCD0000689	RALEIGH	BLUFF ST
OLD RALEIGH LF #7	NONCD0000690	RALEIGH	2226 CAPITAL BLVD.
OLD RALEIGH LF #8	NONCD0000691	RALEIGH	INDUSTRIAL DR
OLD WALTON'S DUMP	NONCD0000753	MORRISVILLE	10310 CHAPEL HILL RD
ROLESVILLE DUMP	NONCD0000601	ROLESVILLE	HWY 401
ROWLAND LF	NCD065300113	RALEIGH	3000 GRESHAM LAKE RD
SOUTH SAUNDERS ST DUMP	NONCD0000668	RALEIGH	2603 SAUNDERS & 601

WALTON'S SANITATION SERVICE DUMP	NONCD0000696	MORRISVILLE	580 CHURCH ST
WE BUFFALO, JR PRIVATE DUMP	NONCD0000667	GARNER	US-70
WENDELL DUMP	NONCD0000609	WENDELL	LAKE GLAD RD
ZEBULON DUMP	NONCD0000608	ZEBULON	509 HORTON ST
Number of Sites:	34		
COUNTY: WARREN			
Site	ID	City	Street Address
MACON DUMP	NONCD0000617	MACON	DOC THOMPSON ROAD (SR
NORLINA DUMP	NONCD0000615	NORLINA	ROSE STREET (SR 1106)
WARRENTON DUMP	NONCD0000616	WARRENTON	HAMME MILL ROAD (SR 1602)
Number of Sites:	3		
COUNTY: WASHINGTON			
Site	ID	City	Street Address
CRESWELL REFUSE DISPOSAL	NONCD0000620	CRESWELL	MAIN STREET AND
MACKEY'S DUMP	NONCD0000619		LANDFILL ROAD
PLYMOUTH REFUSE DUMP	NONCD0000621	PLYMOUTH	WATER STREET
ROPER REFUSE DISPOSAL	NONCD0000618	ROPER	CROSS STREET - ACROSS
Number of Sites:	4		
COUNTY: WAYNE			
Site	ID	City	Street Address
CHERRY HOSPITAL DUMP	NONCD0000627	GOLDSBORO	W. ASH STREET
EUREKA REFUSE DISPOSAL	NONCD0000632	EUREKA	WEST CHASE STREET
FREMONT REFUSE DISPOSAL	NONCD0000628	FREMONT	SR 1359
GOLDSBORO DUMP	NONCD0000630	GOLDSBORO	US HIGHWAY 117 BYPASS
GOLDSBORO MUNICIPAL LF	NCD980557649	GOLDSBORO	US HIGHWAY 117 BYPASS
KERMIT GURLEY DUMP	NONCD0000626	GOLDSBORO	BUCK SWAMP ROAD
MT OLIVE LDFL	NONCD0000709	MOUNT OLIVE	KELLY SPRINGS ROAD
MT. OLIVE REFUSE DISPOSAL	NONCD0000631	MOUNT OLIVE	EAST JAMES STREET
PIKEVILLE DUMP	NONCD0000629	PIKEVILLE	
PIKEVILLE LDFL	NONCD0000708	PIKEVILLE	LEIGH DRIVE
Number of Sites:	10		
COUNTY: WILKES			
Site	ID	City	Street Address
BETHEL DUMP	NONCD0000792	JONESVILLE	314 NORTH RIVER RD
N. WILKESBORO DUMP	NONCD0000634	NORTH	RIVER LIBERTY GROVE
SOMERS ROAD DUMP	NCD981477318	HAMPTONVILLE	2646 SOMERS ROAD
WILKESBORO REFUSE DISPOSAL	NONCD0000633	WILKESBORO	KELLY HILL RD
Number of Sites:	4		
COUNTY: WILSON			
Site	ID	City	Street Address
BLACK CREEK DUMP	NONCD0000636	BLACK CREEK	NEAR SR 1628
CITY OF WILSON LANDFILL-1	NONCD0000674	WILSON	105 GOLDSBORO ST. NE
CITY OF WILSON LDFL-2	NONCD0000202	WILSON	6741 WARD BLVD
DEW ST.	NONCD0000242	WILSON	DEW ST AND WALNUT ST
ELM CITY REFUSE DISPOSAL	NONCD0000638	ELM CITY	NORTH RAILROAD STREET
SARATOGA DUMP	NONCD0000637	SARATOGA	7340 CABIN BRANCH RD. (SR
SIMS REFUSE DISPOSAL	NONCD0000639	SIMS	7002 BRUCE ROAD
STATONSBURG DUMP	NONCD0000635	STANTONSBURG	5345 NC HWY 222

WILSON SANITARY LF	NONCD0000640	WILSON	4545 NW AIRPORT DRIVE
Number of Sites:	9		

COUNTY: YADKIN

Site	ID	City	Street Address
ARLINGTON DUMP	NONCD0000644	ARLINGTON	345 SOUTH MAIN STREET
BOONVILLE DUMP	NONCD0000645	BOONVILLE	RIVER BEND ROAD
CHAMBERLAND-HODGE DUMP	NONCD0000642	YADKINVILLE	
FALL CREEK COMM. DUMP	NONCD0000641	BOONVILLE	PULLIAM ROAD
JOYNER REFUSE DUMP	NONCD0000646	YADKINVILLE	1425 OLD STAGE ROAD
OLD YADKIN COUNTY LF	NONCD0000648	YADKINVILLE	SIZEMORE ROAD
YADKINVILLE REFUSE DISPOSAL	NONCD0000647	YADKINVILLE	1141 TENNESSEE STREET
Number of Sites:	7		

COUNTY: YANCEY

Site	ID	City	Street Address
BURNSVILLE DUMP	NONCD0000649	BURNSVILLE	OLD FORK RD
Number of Sites:	1		

North Carolina Department of Environmental Quality
Division of Waste Management

County Population, Waste Disposal, Per Capita Rate and Percent Reduction, FY 2019-2020

County	Population		MSW and CD Tons Disposed					Per Capita Rate		% Change from
	July 2019	1991-1992	2015-2016	2016-2017	2017-2018	2018-2019	2019-2020	Base Year 1991-1992	FY 2019-2020	1991-1992 2019-2020**
Alamance	170,483	99,302	119,681	133,122	125,669	155,168	142,462	0.91	0.84	-8%
Alexander	38,530	25,716	22,111	21,800	20,662	25,056	27,605	0.90	0.72	-20%
Alleghany	11,466	14,131	8,750	9,228	9,222	9,916	9,936	1.45	0.87	-40%
Anson	25,290	14,229	24,698	24,804	21,999	25,559	26,536	0.61	1.05	72%
Ashe	27,861	18,089	18,046	22,859	18,768	22,409	24,892	0.81	0.89	10%
Avery	18,022	11,130	20,082	4,350	4,644	18,093	19,804	0.74	1.10	48%
Beaufort	47,480	41,796	54,535	55,171	53,415	58,135	61,092	0.99	1.29	30%
Bertie	19,636	17,372	19,839	19,265	19,930	29,328	32,715	0.86	1.67	94%
Bladen	34,497	25,048	42,401	51,275	55,944	59,198	47,607	0.86	1.38	60%
Brunswick	142,088	78,123	220,177	188,411	181,602	225,786	222,287	1.48	1.56	6%
Buncombe	264,056	159,040	667,557	776,196	931,478	1,027,266	303,257	0.90	1.15	28%
Burke	91,810	78,006	78,026	92,684	78,997	83,980	80,657	1.02	0.88	-14%
Cabarrus	212,917	95,215	249,586	256,855	251,046	290,693	283,506	0.94	1.33	42%
Caldwell	83,417	65,532	73,127	78,372	88,945	88,870	87,960	0.92	1.05	15%
Camden	10,611	1,850	3,548	4,521	4,297	4,235	4,846	0.31	0.46	47%
Carteret	71,163	86,894	101,377	86,347	81,995	197,552	153,301	1.62	2.15	33%
Caswell	23,664	5,136	8,285	9,476	2,643	1,482	1,403	0.25	0.06	-76%
Catawba	159,494	151,559	173,854	173,703	186,771	191,110	220,359	1.26	1.38	10%
Chatham	75,994	33,235	39,721	37,607	36,500	42,890	43,672	0.84	0.57	-32%
Cherokee	29,630	16,020	16,824	17,259	17,941	21,225	19,102	0.78	0.64	-17%
Chowan	14,114	13,692	13,570	11,981	13,177	14,058	15,949	0.99	1.13	14%
Clay	11,860	4,172	4,877	4,815	4,955	5,676	4,131	0.57	0.35	-39%
Cleveland	99,776	73,138	159,922	156,566	166,481	231,285	175,539	0.86	1.76	105%
Columbus	56,290	45,199	38,002	41,644	38,809	44,977	42,451	0.91	0.75	-17%
Craven	103,779	86,549	84,772	80,397	3,340	143,478	97,426	1.05	0.94	-11%
Cumberland	332,455	227,302	371,583	353,761	345,190	378,930	408,242	0.81	1.23	52%

County Population, Waste Disposal, Per Capita Rate and Percent Reduction, FY 2019-2020

County	Population		MSW and CD Tons Disposed					Per Capita Rate		% Change from
	July 2019	1991-1992	2015-2016	2016-2017	2017-2018	2018-2019	2019-2020	Base Year	FY	1991-1992
Currituck	27,526	13,792	24,306	7,380	8,791	7,870	53,571	1.00	1.95	95%
Dare	37,290	51,300	78,501	93,146	87,812	89,253	91,920	2.23	2.46	11%
Davidson	169,468	139,617	140,377	139,226	150,430	164,457	164,884	1.08	0.97	-10%
Davie	43,430	19,348	27,133	26,520	21,733	31,224	23,474	0.68	0.54	-21%
Duplin	59,736	33,310	60,352	62,520	61,607	93,995	68,771	0.82	1.15	40%
Durham	315,741	218,972	285,477	284,546	301,377	371,241	453,449	1.17	1.44	23%
Edgecombe	52,586	71,471	49,866	54,131	51,224	55,994	68,245	1.25	1.30	4%
Forsyth	379,693	304,290	390,756	388,307	398,513	473,887	486,031	1.14	1.28	12%
Franklin	69,112	28,702	41,620	42,193	42,531	46,238	65,487	0.76	0.95	25%
Gaston	222,744	165,100	375,512	288,135	298,994	346,215	401,402	0.93	1.80	94%
Gates	12,132	5,897	6,681	6,418	6,076	7,583	8,549	0.63	0.70	12%
Graham	8,687	4,508	6,057	6,343	6,666	6,544	7,779	0.62	0.90	44%
Granville	61,406	54,548	55,917	63,925	54,156	54,956	61,052	1.39	0.99	-28%
Greene	21,050	7,428	7,777	8,618	8,461	11,203	10,375	0.48	0.49	3%
Guilford	539,666	471,541	647,460	640,703	650,240	709,033	735,647	1.35	1.36	1%
Halifax	51,194	54,907	63,041	63,730	68,668	90,470	90,302	0.98	1.76	80%
Harnett	135,239	69,073	83,183	93,500	97,185	109,074	108,718	1.01	0.80	-20%
Haywood	63,328	57,842	55,395	61,107	66,645	69,022	71,404	1.21	1.13	-7%
Henderson	118,312	81,498	109,299	113,739	124,581	118,446	76,164	1.14	0.64	-44%
Hertford	24,037	14,288	89,899	21,443	20,653	20,122	57,808	0.63	2.40	282%
Hoke	54,842	18,331	26,889	26,458	28,718	34,936	38,834	0.80	0.71	-11%
Hyde	5,181	2,762	5,256	5,767	5,951	4,751	12,239	0.50	2.36	372%
Iredell	181,380	114,539	191,710	201,105	201,721	261,912	264,183	1.19	1.46	22%
Jackson	44,335	18,661	34,573	61,951	36,735	41,629	37,135	0.68	0.84	23%
Johnston	205,951	74,169	174,761	157,214	155,487	189,833	218,138	0.88	1.06	20%
Jones	10,196	4,360	7,095	12,218	9,091	9,322	4,914	0.47	0.48	3%
Lee	61,690	48,341	66,118	67,558	77,390	89,812	101,108	1.16	1.64	41%
Lenoir	56,372	67,693	56,594	59,973	58,876	60,286	68,657	1.17	1.22	4%

County Population, Waste Disposal, Per Capita Rate and Percent Reduction, FY 2019-2020

County	Population	MSW and CD Tons Disposed						Per Capita Rate		% Change from
	July 2019	1991-1992	2015-2016	2016-2017	2017-2018	2018-2019	2019-2020	Base Year	FY	1991-1992
Lincoln	86,453	44,442	66,985	112,296	60,565	73,300	75,097	0.87	0.87	0%
Macon	36,498	19,738	32,257	34,668	40,779	40,148	38,116	0.82	1.04	27%
Madison	22,602	11,676	12,802	3,061	11,720	12,974	12,768	0.68	0.56	-17%
Martin	23,150	30,112	16,549	16,052	18,363	19,319	21,994	1.19	0.95	-20%
McDowell	46,684	29,180	41,079	42,363	44,321	47,267	41,655	0.82	0.89	9%
Mecklenburg	1,108,107	677,573	1,370,054	1,395,254	1,435,270	1,587,153	1,712,436	1.29	1.55	20%
Mitchell	15,239	15,768	10,606	11,976	11,490	12,151	12,555	1.11	0.82	-26%
Montgomery	27,666	28,873	28,777	39,617	54,007	48,272	43,443	1.23	1.57	28%
Moore	101,180	74,062	91,330	93,803	94,995	106,895	105,348	1.23	1.04	-15%
Nash	95,647	84,594	88,448	110,291	126,431	137,194	135,401	1.09	1.42	30%
New Hanover	235,560	157,647	286,207	285,753	306,013	471,098	421,188	1.28	1.79	40%
Northampton	20,527	19,528	11,016	11,174	13,130	13,026	11,011	0.94	0.54	-43%
Onslow	201,548	158,344	152,593	147,030	173,084	255,727	318,613	1.04	1.58	52%
Orange	147,093	131,067	72,791	72,604	83,383	87,640	94,842	1.36	0.64	-53%
Pamlico	13,266	8,541	11,130	11,918	107,788	26,308	16,228	0.75	1.22	63%
Pasquotank	39,731	30,150	86,589	45,298	45,268	46,022	49,563	0.97	1.25	29%
Pender	63,406	18,188	37,465	41,228	14,428	78,695	44,975	0.60	0.71	18%
Perquimans	13,639	7,520	10,957	8,846	8,256	6,967	23,304	0.73	1.71	134%
Person	40,370	24,249	56,736	51,903	52,805	54,968	58,182	0.80	1.44	80%
Pitt	179,731	132,896	127,919	136,435	138,146	162,189	159,551	1.21	0.89	-27%
Polk	21,696	9,327	21,052	21,167	23,509	24,197	29,598	0.63	1.36	117%
Randolph	144,914	78,663	109,842	107,360	119,036	146,150	126,533	0.73	0.87	20%
Richmond	45,079	60,752	60,938	62,443	68,443	78,132	71,785	1.35	1.59	18%
Robeson	131,056	104,700	116,855	143,388	138,583	177,927	159,954	0.99	1.22	23%
Rockingham	91,788	71,481	493,176	109,289	153,997	170,601	148,918	0.83	1.62	95%
Rowan	142,643	90,081	121,187	128,461	130,404	142,744	171,653	0.80	1.20	50%
Rutherford	68,908	89,175	67,585	53,868	47,459	48,164	57,393	1.56	0.83	-47%
Sampson	64,284	33,545	59,742	55,675	53,672	64,655	62,633	0.70	0.97	39%

County Population, Waste Disposal, Per Capita Rate and Percent Reduction, FY 2019-2020

County	Population		MSW and CD Tons Disposed					Per Capita Rate		% Change from
	July 2019	1991-1992	2015-2016	2016-2017	2017-2018	2018-2019	2019-2020	Base Year	FY	1991-1992
Scotland	35,732	39,867	19,824	22,196	22,571	41,464	38,861	1.17	1.09	-7%
Stanly	63,727	69,288	60,501	66,808	65,967	72,492	75,169	1.32	1.18	-11%
Stokes	46,420	17,976	15,022	77,042	21,115	10,716	11,239	0.47	0.24	-48%
Surry	73,232	73,595	59,365	54,677	56,411	60,839	63,691	1.18	0.87	-26%
Swain	14,275	5,651	8,615	8,082	8,222	8,233	8,851	0.50	0.62	24%
Transylvania	35,484	30,072	26,101	21,804	38,757	26,058	23,284	1.16	0.66	-43%
Tyrrell	4,259	2,985	2,795	3,331	2,952	2,916	2,867	0.79	0.67	-15%
Union	237,287	77,842	191,093	231,510	262,641	289,218	343,465	0.90	1.45	61%
Vance	45,969	43,267	32,775	43,741	33,386	48,617	52,801	1.11	1.15	3%
Wake	1,089,579	569,622	1,029,973	1,127,055	1,242,118	1,487,916	1,658,603	1.29	1.52	18%
Warren	20,022	10,978	9,188	9,078	10,602	6,858	9,785	0.63	0.49	-22%
Washington	12,071	11,699	7,410	8,143	7,937	10,492	24,594	0.84	2.04	143%
Watauga	57,899	36,755	50,437	56,086	53,068	63,505	66,285	0.99	1.14	16%
Wayne	125,825	106,149	107,437	119,753	117,229	138,852	144,872	1.00	1.15	15%
Wilkes	70,200	58,818	53,332	54,837	57,243	61,082	61,395	0.97	0.87	-10%
Wilson	82,282	120,870	101,422	112,114	144,724	189,967	184,777	1.82	2.25	23%
Yadkin	38,196	20,779	32,163	32,930	34,197	33,716	31,439	0.67	0.82	23%
Yancey	18,623	15,576	12,918	12,853	13,512	14,423	26,436	1.01	1.42	41%
N.C. Waste - Cherokee Reservation			14,406	15,799	15,789	17,367	16,114			
N.C. Waste - Unspecified County			29,734	29,957	3,478	155,979	440,627			
State Totals	10,508,254	7,257,428	11,323,734	11,231,358	11,651,999	13,846,258	13,916,869	1.07	1.32	24%

*** Percent Change formula: (current year per capita minus base year per capita) divided by base year per capita*

North Carolina Department of Environmental Quality
Division of Waste Management

Public and Private Municipal Solid Waste, FY 2019-2020

Permit #	Facility	Tons				
		2019-2020	2018-2019	2017-2018	2016-2017	2015-2016
0104-MSWLF-1994	Austin Quarter Road Landfill Facility	118,024	118,863	93,543	75,201	78,511
0403-MSWLF-2010	Chambers Development of North Carolina, Inc. (Anso	800,151	797,245	688,282	655,449	492,911
0501-MSWLF-1993	Ashe County Landfill	23,355	22,353	18,712	22,832	17,963
0803-MSWLF-1993	East Carolina Environmental Regional Landfill	528,641	495,068	493,364	511,552	591,859
1107-MSWLF-1996	Buncombe County MSW Landfill	189,039	158,150	139,886	104,034	112,883
1304-MSWLF-1992	BFI-Charlotte Mtr Speedway Landfill V	1,215,991	1,253,897	880,863	921,315	1,085,646
1403-MSWLF-1998	Foothills Environmental Landfill	359,543	383,003	384,722	378,138	356,457
1803-MSWLF-1997	Blackburn Resource Recovery Landfill Facility	159,175	157,455	153,207	139,638	133,843
2002-MSWLF-1998	Cherokee County MSW Facility	18,573	20,491	17,941	17,159	16,800
2301-MSWLF-2009	Cleveland County Landfill Self-McNeilly	95,948	113,580	91,867	89,801	84,191
2509-MSWLF-1999	CRSWMA - Long Term Regional Landfill	244,810	326,054	199,102	197,820	192,944
2601-MSWLF-1997	Cumberland County Landfill	136,850	134,999	144,366	150,233	141,252
2906-MSWLF-2008	Davidson County MSW Lined Landfill	151,981	149,294	137,226	127,119	107,357
3402-MSWLF-1997	Hanes Mill Road Landfill	276,064	283,949	259,420	249,304	252,744
3606-MSWLF-1997	Gaston County Landfill	191,123	188,991	181,347	205,018	174,595
3901-MSWLF-2012	Oxford Subtitle D MSWLF	43,998	47,597	41,326	43,902	29,130
4104-MSWLF-1991	High Point, City of MSW Landfill	154,932	135,807	116,024	111,373	106,695
4112-MSWLF-1997	Greensboro, City of White Street Landfill	8,285	7,533	6,663	32,741	47,142
4407-MSWLF-1993	Haywood Co White Oak Landfill	160,354	143,683	160,479	160,471	160,500
4903-MSWLF-1993	Iredell County Sanitary LF	240,738	237,964	194,480	193,062	189,861
5103-MSWLF-	Johnston County Landfill	112,223	106,880	89,595	103,601	133,829
5503-MSWLF-1986	Lincoln County Landfill	51,114	41,173	33,085	36,946	35,969
5703-MSWLF-1992	Macon County Landfill Open	38,114	40,135	40,779	34,668	32,231
6019-MSWLF-2000	Mecklenburg County Landfill	144,609	128,944	153,467	116,733	118,405
6204-MSWLF-1995	Uwharrie Env. Reg. Landfill	456,366	464,672	461,928	621,378	729,759
6504-MSWLF-1981	New Hanover County Landfill	37,395	286,808	296,861	282,751	253,322
6504-MSWLF-2017	New Hanover County Landfill	359,867	164,634			
6708-MSWLF-1997	Camp Lejeune MSW Landfill	55,949	26,694	23,308	26,837	29,271

Public and Private Municipal Solid Waste, FY 2019-2020

Permit #	Facility	Tons				
		2019-2020	2018-2019	2017-2018	2016-2017	2015-2016
6709-MSWLF-1997	Onslow County Subtitle-D Landfill	178,768	175,750	117,400	119,877	113,277
7304-MSWLF-1997	Upper Piedmont Regional Landfill	259,679	243,291	248,368	246,056	252,684
7607-MSWLF-2015	Great Oak Landfill	559,029	556,126	401,733	157,446	
7803-MSWLF-1997	Robeson County Landfill	108,328	115,689	96,403	100,518	83,888
7904-MSWLF-1995	Rockingham County Landfill	126,046	137,337	99,783	101,496	86,132
8003-MSWLF-1988	Rowan County Landfill	150,707	142,631	138,284	143,490	137,876
8202-MSWLF-2000	Sampson County Disposal, LLC	1,615,337	1,767,087	1,656,397	1,547,245	1,530,860
8401-MSWLF-1999	Albemarle, City of Landfill	47,796	54,137	50,670	51,331	53,039
8606-MSWLF-1998	Surry County MSWLF	63,402	59,413	55,706	53,150	57,267
8807-MSWLF-1990	Transylvania County Landfill	23,160	25,385	25,551	21,793	26,003
9222-MSWLF-2008	Wake County South Wake MSWLF	529,870	506,581	463,683	442,659	436,632
9606-MSWLF-1998	Wayne County Landfill	91,377	82,807	75,429	77,780	67,175
9704-MSWLF-1993	Wilkes County MSWLF	61,392	61,061	57,243	54,837	53,327
U0024-MSWLF-	Brunswick Waste Management Facility	139,992	145,418	122,188	94,140	87,603
U0033-MSWLF-	Pine Bluff Landfill	2,448	5,676	11,513	11,083	10,823
U0035-MSWLF-	Bristol Landfill VA #588	15,506	14,823			12,983
U0038-MSWLF-	R & B Landfill	413,102	838,469	720,501	623,923	431,507
U0039-MSWLF-	Atlantic Waste Disposal, Inc. VA #562	52,759	48,232	28,518	27,247	38,136
U0048-MSWLF-	Union County (SC) Landfill SC #442441-1101	148,318	191,489	146,521	143,012	202,014
U0050-MSWLF-	Richland Landfill, Inc.	99,914	88,754	95,398	101,135	118,549
U0051-MSWLF-	Lakeway Recycling & Sanitation, Inc.TN #32-0280	11,338	10,501	9,992	9,968	10,582
U0118-MSWLF-	Advanced Disposal Eco-Safe Landfill	51,147				
U0120-MSWLF-	Twin Chimneys Landfill SC	30,886	37,975	40,421	28,815	28,364
Total	All MSW Landfills	11,153,514	11,744,545	10,163,545	9,766,075	9,544,788

Includes out-of-state landfills that received North Carolina waste.

Permit #'s beginning with "U" represent unpermitted or out-of-state facilities.

North Carolina Department of Environmental Quality
Division of Waste Management

Public and Private Construction and Demolition Disposal, FY 2019-2020

Permit #	Facility	Tons				
		2019-2020	2018-2019	2017-2018	2016-2017	2015-2016
0105-CDLF-1998	Cobles C&D Landfill	17,412	19,487	12,411	13,539	14,891
0201-CDLF-1997	Alexander County CDLF	4,960	3,205	1,336	2,279	2,712
0603-CDLF-1996	Avery County C&D Landfill	4,194	2,991	4,261	3,969	6,973
1007-CDLF-1997	Brunswick County CDLF	17,007	25,840	14,450	19,635	16,640
1107-CDLF-1998	Buncombe County C&D Unit	37,232	33,760	43,569	44,678	26,560
1203-CDLF-2014	Burke County Johns River Waste Management	8,629	9,071	7,804	24,439	9,684
1302-CDLF-2006	Cabarrus County CDLF	21,089	19,804	16,845	15,327	15,935
1306-CDLF-2000	Highway 49 C&D Landfill & Recycling Greenway Waste	114,958	114,348	98,166	105,333	94,038
1803-CDLF-	Blackburn Resource Recovery C&D Facility	46,920	37,075	33,858	33,041	32,819
2301-CDLF-1997	Cleveland County CDLF	53,191	102,902	62,934	55,358	53,456
2601-CDLF-1997	Cumberland County C&D Unit	52,066	61,291	39,193	52,239	43,515
2803-CDLF-1995	Dare County C&D Landfill	12,345	13,464	11,491	12,019	9,511
3301-CDLF-1997	Edgecombe County CDLF	12,671	9,863	9,111	11,835	6,825
3412-CDLF-1995	Winston-Salem, City of Old Salisbury Road CDLF	54,269	57,938	38,646	42,426	37,987
3606-CDLF-1995	Gaston County C&D Landfill	78,902	76,965	71,645	76,820	75,470
4002-CDLF-1997	Greene County CDLF	2,005	3,388	1,159	1,414	864
4103-CDLF-1998	Greensboro, City of White Street Landfill	46,391	44,980	39,617	39,145	35,915
4116-CDLF-2012	WI-High Point Landfill, LLC, a wholly owned subsidiary	45,776	51,118	32,827	31,269	36,716
4117-CDLF-2008	A-1 Sandrock C&D Landfill	94,394	108,030	85,471	68,210	62,923
4204-CDLF-2013	Halifax County Landfill	8				
4302-CDLF-2018	Dunn-Erwin Area 2 C&D Landfill	19,532				
4303-CDLF-1997	Harnett Co. Anderson Creek C&D Landfill	15,267	13,856	7,085	10,459	7,815
5103-CDLF-	Johnston County C&D Landfill	77,208	53,949	46,846	36,348	27,295
5203-CDLF-2013	Maysville C & D	49,452	108,229	2,964	8,824	11,549
5403-CDLF-1997	Lenoir County CDLF	13,340	9,804	8,631	8,838	7,291
5504-CDLF-1999	Lake Norman Landfill	56,489	42,731	48,382	48,027	38,044
5803-CDLF-1995	Madison County C&D Unit	1,429	2,444	1,654	3,040	1,983
5901-CDLF-1995	Martin County C&D Landfill	4,402	4,972	2,427	2,168	2,713

Report Printed: 2/4/2021

North Carolina Solid Waste (July 2019 to June 2020) - C/D Landfill Report

Page 1 of 2

Public and Private Construction and Demolition Disposal, FY 2019-2020

Permit #	Facility	Tons				
		2019-2020	2018-2019	2017-2018	2016-2017	2015-2016
6013-CDLF-1993	Greenway Waste Solutions at North Meck	116,104	97,607	88,336	106,226	113,737
6301-CDLF-1992	Moore County C&D Landfill	30,816	32,107	26,884	27,912	27,318
6403-CDLF-2000	Nash County C&D Landfill	15,749	13,663	9,433	10,498	11,157
6804-CDLF-2005	Orange County CDLF	12,398	12,795	9,517	8,522	7,114
7002-CDLF-1996	Pasquotank County C&D Landfill	17,050	14,600	13,425	9,879	10,855
7407-CDLF-2009	C & D Landfill Inc	31,715	37,803	31,327	35,848	28,333
7606-CDLF-2001	Gold Hill Road C&D Debris Landfill	19,149	22,760	15,039	12,118	9,729
7803-CDLF-1997	Robeson County CDLF	31,323	34,853	27,301	35,262	19,281
8103-CDLF-2002	Rutherford County C&D	8,463	8,254	8,189	8,307	10,490
8202-CDLF-1996	Sampson County Disposal, LLC	16,876	3,480	2,184	3,058	2,171
8301-CDLF-1997	Scotland County CDLF	11,672	24,157	7,735	4,557	3,692
8401-CDLF-1997	Albemarle, City of CDLF	20,621	10,910	11,378	10,199	4,333
9001-CDLF-1998	Union County C&D	53,031	44,971	34,991	32,568	24,323
9226-CDLF-2020	Shotwell Landfill, Inc	149,836				
9228-CDLF-2001	Red Rock Disposal C&D Landfill	416,806	350,854	160,093	97,758	81,153
9230-CDLF-2014	Greenway Waste Solutions of Apex, LLC	98,458	88,405	102,044	105,943	73,203
9231-CDLF-2012	Brownfield Road C&D Landfill	205,309	199,998	143,431	145,851	138,488
9404-CDLF-1996	Washington County C&D Landfill	16,950	3,600	1,025	1,305	1,012
9601-CDLF-1997	Wayne County CDLF	35,802	38,451	22,229	21,291	
9809-CDLF-	Wilson County Westside C&D Landfill	26,155	82,318	31,880	14,436	9,890
U0117-CDLF-	Hampton Roads Recovery Center VA #603	20,825				12,161
Total	All C/D Landfills	2,316,647	2,153,088	1,489,224	1,462,219	1,268,567

May include out-of-state waste received by a North Carolina facility.

Public and Private Municipal Solid Waste and Construction and Demolition Disposal, FY 2019-2020

Permit #	Facility	Tons				
		2019-2020	2018-2019	2017-2018	2016-2017	2015-2016
0104-MSWLF-1994	Austin Quarter Road Landfill Facility	118,024	118,863	93,543	75,201	78,511
0105-CDLF-1998	Cobles C&D Landfill	17,412	19,487	12,411	13,539	14,891
0201-CDLF-1997	Alexander County CDLF	4,960	3,205	1,336	2,279	2,712
0403-MSWLF-2010	Chambers Development of North Carolina, Inc. (Anso	800,151	797,245	688,282	655,449	492,911
0501-MSWLF-1993	Ashe County Landfill	23,355	22,353	18,712	22,832	17,963
0603-CDLF-1996	Avery County C&D Landfill	4,194	2,991	4,261	3,969	6,973
0803-MSWLF-1993	East Carolina Environmental Regional Landfill	528,641	495,068	493,364	511,552	591,859
1007-CDLF-1997	Brunswick County CDLF	17,007	25,840	14,450	19,635	16,640
1107-CDLF-1998	Buncombe County C&D Unit	37,232	33,760	43,569	44,678	26,560
1107-MSWLF-1996	Buncombe County MSW Landfill	189,039	158,150	139,886	104,034	112,883
1203-CDLF-2014	Burke County Johns River Waste Management	8,629	9,071	7,804	24,439	9,684
1302-CDLF-2006	Cabarrus County CDLF	21,089	19,804	16,845	15,327	15,935
1304-MSWLF-1992	BFI-Charlotte Mtr Speedway Landfill V	1,215,991	1,253,897	880,863	921,315	1,085,646
1306-CDLF-2000	Highway 49 C&D Landfill & Recycling Greenway Waste	114,958	114,348	98,166	105,333	94,038
1403-MSWLF-1998	Foothills Environmental Landfill	359,543	383,003	384,722	378,138	356,457
1803-CDLF-	Blackburn Resource Recovery C&D Facility	46,920	37,075	33,858	33,041	32,819
1803-MSWLF-1997	Blackburn Resource Recovery Landfill Facility	159,175	157,455	153,207	139,638	133,843
2002-MSWLF-1998	Cherokee County MSW Facility	18,573	20,491	17,941	17,159	16,800
2301-CDLF-1997	Cleveland County CDLF	53,191	102,902	62,934	55,358	53,456
2301-MSWLF-2009	Cleveland County Landfill Self-McNeilly	95,948	113,580	91,867	89,801	84,191
2509-MSWLF-1999	CRSWMA - Long Term Regional Landfill	244,810	326,054	199,102	197,820	192,944
2601-CDLF-1997	Cumberland County C&D Unit	52,066	61,291	39,193	52,239	43,515
2601-MSWLF-1997	Cumberland County Landfill	136,850	134,999	144,366	150,233	141,252
2803-CDLF-1995	Dare County C&D Landfill	12,345	13,464	11,491	12,019	9,511
2906-MSWLF-2008	Davidson County MSW Lined Landfill	151,981	149,294	137,226	127,119	107,357
3301-CDLF-1997	Edgecombe County CDLF	12,671	9,863	9,111	11,835	6,825
3402-MSWLF-1997	Hanes Mill Road Landfill	276,064	283,949	259,420	249,304	252,744
3412-CDLF-1995	Winston-Salem, City of Old Salisbury Road CDLF	54,269	57,938	38,646	42,426	37,987

Report Printed: 2/4/2021

North Carolina Solid Waste (July 2019 to June 2020) - MSW and C/D Landfill Report

Page 1 of 4

Public and Private Municipal Solid Waste and Construction and Demolition Disposal, FY 2019-2020

Permit #	Facility	Tons				
		2019-2020	2018-2019	2017-2018	2016-2017	2015-2016
3606-CDLF-1995	Gaston County C&D Landfill	78,902	76,965	71,645	76,820	75,470
3606-MSWLF-1997	Gaston County Landfill	191,123	188,991	181,347	205,018	174,595
3901-MSWLF-2012	Oxford Subtitle D MSWLF	43,998	47,597	41,326	43,902	29,130
4002-CDLF-1997	Greene County CDLF	2,005	3,388	1,159	1,414	864
4103-CDLF-1998	Greensboro, City of White Street Landfill	46,391	44,980	39,617	39,145	35,915
4104-MSWLF-1991	High Point, City of MSW Landfill	154,932	135,807	116,024	111,373	106,695
4112-MSWLF-1997	Greensboro, City of White Street Landfill	8,285	7,533	6,663	32,741	47,142
4116-CDLF-2012	WI-High Point Landfill, LLC, a wholly owned subsidiary	45,776	51,118	32,827	31,269	36,716
4117-CDLF-2008	A-1 Sandrock C&D Landfill	94,394	108,030	85,471	68,210	62,923
4204-CDLF-2013	Halifax County Landfill	8				
4302-CDLF-2018	Dunn-Erwin Area 2 C&D Landfill	19,532				
4303-CDLF-1997	Harnett Co. Anderson Creek C&D Landfill	15,267	13,856	7,085	10,459	7,815
4407-MSWLF-1993	Haywood Co White Oak Landfill	160,354	143,683	160,479	160,471	160,500
4903-MSWLF-1993	Iredell County Sanitary LF	240,738	237,964	194,480	193,062	189,861
5103-CDLF-	Johnston County C&D Landfill	77,208	53,949	46,846	36,348	27,295
5103-MSWLF-	Johnston County Landfill	112,223	106,880	89,595	103,601	133,829
5203-CDLF-2013	Maysville C & D	49,452	108,229	2,964	8,824	11,549
5403-CDLF-1997	Lenoir County CDLF	13,340	9,804	8,631	8,838	7,291
5503-MSWLF-1986	Lincoln County Landfill	51,114	41,173	33,085	36,946	35,969
5504-CDLF-1999	Lake Norman Landfill	56,489	42,731	48,382	48,027	38,044
5703-MSWLF-1992	Macon County Landfill Open	38,114	40,135	40,779	34,668	32,231
5803-CDLF-1995	Madison County C&D Unit	1,429	2,444	1,654	3,040	1,983
5901-CDLF-1995	Martin County C&D Landfill	4,402	4,972	2,427	2,168	2,713
6013-CDLF-1993	Greenway Waste Solutions at North Meck	116,104	97,607	88,336	106,226	113,737
6019-MSWLF-2000	Mecklenburg County Landfill	144,609	128,944	153,467	116,733	118,405
6204-MSWLF-1995	Uwharrie Env. Reg. Landfill	456,366	464,672	461,928	621,378	729,759
6301-CDLF-1992	Moore County C&D Landfill	30,816	32,107	26,884	27,912	27,318
6403-CDLF-2000	Nash County C&D Landfill	15,749	13,663	9,433	10,498	11,157
6504-MSWLF-1981	New Hanover County Landfill	37,395	286,808	296,861	282,751	253,322
6504-MSWLF-2017	New Hanover County Landfill	359,867	164,634			

Report Printed: 2/4/2021

North Carolina Solid Waste (July 2019 to June 2020) - MSW and C/D Landfill Report

Page 2 of 4

Public and Private Municipal Solid Waste and Construction and Demolition Disposal, FY 2019-2020

Permit #	Facility	Tons				
		2019-2020	2018-2019	2017-2018	2016-2017	2015-2016
6708-MSWLF-1997	Camp Lejeune MSW Landfill	55,949	26,694	23,308	26,837	29,271
6709-MSWLF-1997	Onslow County Subtitle-D Landfill	178,768	175,750	117,400	119,877	113,277
6804-CDLF-2005	Orange County CDLF	12,398	12,795	9,517	8,522	7,114
7002-CDLF-1996	Pasquotank County C&D Landfill	17,050	14,600	13,425	9,879	10,855
7304-MSWLF-1997	Upper Piedmont Regional Landfill	259,679	243,291	248,368	246,056	252,684
7407-CDLF-2009	C & D Landfill Inc	31,715	37,803	31,327	35,848	28,333
7606-CDLF-2001	Gold Hill Road C&D Debris Landfill	19,149	22,760	15,039	12,118	9,729
7607-MSWLF-2015	Great Oak Landfill	559,029	556,126	401,733	157,446	
7803-CDLF-1997	Robeson County CDLF	31,323	34,853	27,301	35,262	19,281
7803-MSWLF-1997	Robeson County Landfill	108,328	115,689	96,403	100,518	83,888
7904-MSWLF-1995	Rockingham County Landfill	126,046	137,337	99,783	101,496	86,132
8003-MSWLF-1988	Rowan County Landfill	150,707	142,631	138,284	143,490	137,876
8103-CDLF-2002	Rutherford County C&D	8,463	8,254	8,189	8,307	10,490
8202-CDLF-1996	Sampson County Disposal, LLC	16,876	3,480	2,184	3,058	2,171
8202-MSWLF-2000	Sampson County Disposal, LLC	1,615,337	1,767,087	1,656,397	1,547,245	1,530,860
8301-CDLF-1997	Scotland County CDLF	11,672	24,157	7,735	4,557	3,692
8401-CDLF-1997	Albemarle, City of CDLF	20,621	10,910	11,378	10,199	4,333
8401-MSWLF-1999	Albemarle, City of Landfill	47,796	54,137	50,670	51,331	53,039
8606-MSWLF-1998	Surry County MSWLF	63,402	59,413	55,706	53,150	57,267
8807-MSWLF-1990	Transylvania County Landfill	23,160	25,385	25,551	21,793	26,003
9001-CDLF-1998	Union County C&D	53,031	44,971	34,991	32,568	24,323
9222-MSWLF-2008	Wake County South Wake MSWLF	529,870	506,581	463,683	442,659	436,632
9226-CDLF-2020	Shotwell Landfill, Inc	149,836				
9228-CDLF-2001	Red Rock Disposal C&D Landfill	416,806	350,854	160,093	97,758	81,153
9230-CDLF-2014	Greenway Waste Solutions of Apex, LLC	98,458	88,405	102,044	105,943	73,203
9231-CDLF-2012	Brownfield Road C&D Landfill	205,309	199,998	143,431	145,851	138,488
9404-CDLF-1996	Washington County C&D Landfill	16,950	3,600	1,025	1,305	1,012
9601-CDLF-1997	Wayne County CDLF	35,802	38,451	22,229	21,291	
9606-MSWLF-1998	Wayne County Landfill	91,377	82,807	75,429	77,780	67,175
9704-MSWLF-1993	Wilkes County MSWLF	61,392	61,061	57,243	54,837	53,327

Public and Private Municipal Solid Waste and Construction and Demolition Disposal, FY 2019-2020

Permit #	Facility	Tons				
		2019-2020	2018-2019	2017-2018	2016-2017	2015-2016
9809-CDLF-	Wilson County Westside C&D Landfill	26,155	82,318	31,880	14,436	9,890
U0024-MSWLF-	Brunswick Waste Management Facility	139,992	145,418	122,188	94,140	87,603
U0033-MSWLF-	Pine Bluff Landfill	2,448	5,676	11,513	11,083	10,823
U0035-MSWLF-	Bristol Landfill VA #588	15,506	14,823			12,983
U0038-MSWLF-	R & B Landfill	413,102	838,469	720,501	623,923	431,507
U0039-MSWLF-	Atlantic Waste Disposal, Inc. VA #562	52,759	48,232	28,518	27,247	38,136
U0048-MSWLF-	Union County (SC) Landfill SC #442441-1101	148,318	191,489	146,521	143,012	202,014
U0050-MSWLF-	Richland Landfill, Inc.	99,914	88,754	95,398	101,135	118,549
U0051-MSWLF-	Lakeway Recycling & Sanitation, Inc.TN #32-0280	11,338	10,501	9,992	9,968	10,582
U0117-CDLF-	Hampton Roads Recovery Center VA #603	20,825				12,161
U0118-MSWLF-	Advanced Disposal Eco-Safe Landfill	51,147				
U0120-MSWLF-	Twin Chimneys Landfill SC	30,886	37,975	40,421	28,815	28,364
Total	All Landfills	13,470,161	13,897,633	11,652,769	11,228,294	10,813,355

Includes out-of-state landfills that received North Carolina waste.

Also includes out-of-state waste disposed in North Carolina facilities.

North Carolina Department of Environmental Quality
Division of Waste Management

Industrial Waste Disposal, FY 2019-2020

Permit #	Facility	Tons				
		2019-2020	2018-2019	2017-2018	2016-2017	2015-2016
1812-INDUS-2008	Duke Energy Carolinas - Marshall, Industrial	359,736	350,613	441,692	435,488	302,102
2402-INDUS-2005	International Paper	60,321	141,531	41,008	36,711	129,265
3612-INDUS-2008	Duke Energy Carolinas - Allen	77,044	37,822	74,501	90,146	90,601
4406-INDUS-1984	Blue Ridge Paper Products, Inc.	326,342	359,795	370,991	354,160	369,280
6004-INDUS-1981	Duke Energy Carolinas - McGuire	2,990	2,774	2,377	3,872	2,355
7302-INDUS-1988	Duke Energy Progress - Roxboro	345,759	265,809	240,468	312,309	274,420
7305-INDUS-2012	Duke Energy, Mayo Steam Electric Plant	224,685	67,314	94,917	95,994	143,288
8106-INDUS-2009	Duke Energy Carolinas - Rogers	252,929	259,979	403,389	716,326	456,583
9401-INDUS-2008	Domtar Paper Company Landfill, Lined #3	939	1,874	2,762	4,160	3,339
9703-INDUS-1981	Louisiana-Pacific Corporation	6,278	8,905	9,770	12,536	13,414
Total	All Landfills	1,657,023	1,496,415	1,681,876	2,061,702	1,784,647

North Carolina Department of Environmental Quality
Division of Waste Management

Transfer and Mixed Waste Processing Facilities, FY 2019-2020

Permit #	Facility	2019-2020	Disposal Destination	Permit #
0202T-TRANSFER-1998	Alexander County Transfer Station	22,088	Foothills Environmental Landfill	1403-MSWLF-1998
0303T-TRANSFER-1994	Alleghany County Transfer Facility	9,783	Foothills Environmental Landfill	1403-MSWLF-1998
0603-TRANSFER-	Avery County Transfer Station	15,329	Bristol Landfill VA #588	U0035-MSWLF-
0703T-TRANSFER-2012	Beaufort Transfer Station	31,848	East Carolina Environmental Regional Landfill	0803-MSWLF-1993
0904T-TRANSFER-1995	Bladen County Transfer Station	22,484	Sampson County Disposal, LLC	8202-MSWLF-2000
10003T-TRANSFER-1995	Yancey-Mitchell Transfer Station	26,154	Foothills Environmental Landfill	1403-MSWLF-1998
1010T-TRANSFER-1997	Brunswick County Transfer Station	133,877	Sampson County Disposal, LLC	8202-MSWLF-2000
1104-TRANSFER-1993	Waste Management Of Asheville	64,698	Haywood Co White Oak Landfill	4407-MSWLF-1993
1104-TRANSFER-1993	Waste Management Of Asheville	43,628	Union County Landfill	U0048-MSWLF-
1108T-TRANSFER-1996	Buncombe County Transfer Station	147,982	Buncombe County MSW Landfill	1107-MSWLF-1996
1205T-TRANSFER-1998	Burke County Transfer Facility	60,350	Foothills Environmental Landfill	1403-MSWLF-1998
1805-TRANSFER-2001	GDS Recycling Services	6,131	Blackburn Resource Recovery Landfill Facility	1803-MSWLF-1997
1808T-TRANSFER-	Hickory, City of Transfer Station	26,523	Blackburn Resource Recovery Landfill Facility	1803-MSWLF-1997
1903T-TRANSFER-1993	Waste Man. - Chatham Co Transfer Station	6,238	Great Oak Landfill	7607-MSWLF-2015
1912-TP-2020	Pinnacle Waste Goldson Facility	9	Red Rock Disposal C&D Landfill	9228-CDLF-2001
1912-TP-2020	Pinnacle Waste Goldson Facility	2	Great Oak Landfill	7607-MSWLF-2015
2101T-TRANSFER-2001	Edenton, Town of Transfer Station	3,345	East Carolina Environmental Regional Landfill	0803-MSWLF-1993
2202T-TRANSFER-1997	Clay County Transfer Station	5,361	R & B Landfill	U0038-MSWLF-
2403T-TRANSFER-1997	Columbus County Transfer Station	39,189	Sampson County Disposal, LLC	8202-MSWLF-2000
2404-TRANSFER-2020	Big D T&P Facility	3,657	Marion Co. C & D Reclamation	U0124-CDLF-
2510T-TRANSFER-1997	Cherry Point Transfer Station	3,387	CRSWMA - Long Term Regional Landfill	2509-MSWLF-1999
2609-TRANSFER-	Fayetteville, City of Transfer Station	178,864	Sampson County Disposal, LLC	8202-MSWLF-2000
2613-TRANSFER-2010	AAA Hauling Of NC Inc	757	Cumberland County Landfill	2601-CDLF-1997
2703T-TRANSFER-1996	Currituck Transfer Station	25,439	East Carolina Environmental Regional Landfill	0803-MSWLF-1993
2705T-TRANSFER-2011	Soundside C&D Waste Transfer & Recycling Cent	6,549	Atlantic Waste Disposal, Inc. VA #562	U0039-MSWLF-
2706-TRANSFER-2013	Bay Disposal, LLC	20,736	Hampton Roads Recovery Center VA #603	U0117-CDLF-
2805T-TRANSFER-	Dare County Transfer Station	54,380	East Carolina Environmental Regional Landfill	0803-MSWLF-1993
3103-TRANSFER-2007	Duplin County Transfer Station	39,930	Sampson County Disposal, LLC	8202-MSWLF-2000
3212-TRANSFER-2014	Durham, City of Transfer Station	161,980	Sampson County Disposal, LLC	8202-MSWLF-2000

Transfer and Mixed Waste Processing Facilities, FY 2019-2020

Permit #	Facility	2019-2020	Disposal Destination	Permit #
3214T-TRANSFER-2001	Stone Park Court Transfer Station	179,641	Sampson County Disposal, LLC	8202-MSWLF-2000
3214T-TRANSFER-2001	Stone Park Court Transfer Station	44,155	Red Rock Disposal C&D Landfill	9228-CDLF-2001
3217-MWP-2019	Elite Waste Services Holman MWP Facility	40,157	Red Rock Disposal C&D Landfill	9228-CDLF-2001
3302T-TRANSFER-1998	Edgecombe County Transfer Station	23,774	East Carolina Environmental Regional Landfill	0803-MSWLF-1993
3424-TRANSFER-2010	Abbey Green, Inc	21,036	A-1 Sandrock C&D Landfill	4117-CDLF-2008
3424-TRANSFER-2010	Abbey Green, Inc	4,481	WI-High Point Landfill, LLC	4116-CDLF-2012
3503-TRANSFER-	Franklin County Transfer Station	32,896	Upper Piedmont Regional Landfill	7304-MSWLF-1997
3503-TRANSFER-	Franklin County Transfer Station	9,263	Brunswick Waste Management Facility	U0024-MSWLF-
3505-MWP-2020	Wall Recycling	7,211	Brownfield Road C&D Landfill	9231-CDLF-2012
3505-TP-2020	Wall Recycling	7,211	Brownfield Road C&D Landfill	9231-CDLF-2012
3608-TRANSFER-1993	Waste Management Of Carolinas	40,283	Richland Landfill, Inc. SC #402401-1101	U0050-MSWLF-
3803-TRANSFER-	Graham County Transfer Station	5,331	Haywood Co White Oak Landfill	4407-MSWLF-1993
3803-TRANSFER-	Graham County Transfer Station	1,306	Pine Bluff Landfill	U0033-MSWLF-
4116-MWP-2012	High Point C&D Waste Reclamation	1,105	WI-High Point Landfill, LLC	4116-CDLF-2012
4116-MWP-2012	High Point C&D Waste Reclamation	105	A-1 Sandrock C&D Landfill	4117-CDLF-2008
4120T-TRANSFER-	Greensboro, City of Transfer Station	207,733	Great Oak Landfill	7607-MSWLF-2015
4122T-TRANSFER-2012	WI Burnt Poplar Transfer LLC	62,857	Uwharrie Env. Reg. Landfill	6204-MSWLF-1995
4122T-TRANSFER-2012	WI Burnt Poplar Transfer LLC	68	Sampson County Disposal, LLC	8202-MSWLF-2000
4204-TRANSFER-2013	Halifax County Landfill	16,931	Atlantic Waste Disposal, Inc. VA #562	U0039-MSWLF-
4205T-TRANSFER-1997	Weldon, Town of Transfer Facility	54,713	Sampson County Disposal, LLC	8202-MSWLF-2000
4307T-TRANSFER-1997	Harnett County Transfer Station	33,183	Sampson County Disposal, LLC	8202-MSWLF-2000
4309T-TRANSFER-	Anderson Creek Landfill Transfer Station	25,899	Sampson County Disposal, LLC	8202-MSWLF-2000
4408-MWP-	Haywood County MWP Facility	22,038	Haywood Co White Oak Landfill	4407-MSWLF-1993
4602T-TRANSFER-1995	Hertford County Transfer Station	6,103	East Carolina Environmental Regional Landfill	0803-MSWLF-1993
4702-TRANSFER-1994	Hoke County Transfer Station	33,205	Sampson County Disposal, LLC	8202-MSWLF-2000
4904T-TRANSFER-1998	Iredell County Transfer Station	54,005	Iredell County Sanitary LF	4903-MSWLF-1993
5003T-TRANSFER-	Jackson County Scott Creek Transfer Station	34,971	R & B Landfill	U0038-MSWLF-
5202-TP-2012	Maysville C&D Recycling & Recovery Facility	49,971	Maysville C & D	5203-CDLF-2013
5202-TP-2012	Maysville C&D Recycling & Recovery Facility	11	CRSWMA - Long Term Regional Landfill	2509-MSWLF-1999
5304T-TRANSFER-1993	Waste Man. - Lee Co. Transfer Station	27,832	Great Oak Landfill	7607-MSWLF-2015
5305-TRANSFER-2013	Sanford Transfer Station	59,122	Sampson County Disposal, LLC	8202-MSWLF-2000

Report Printed: 2/4/2021

North Carolina Solid Waste (July 2019 to June 2020) - Transfer Report

Page 2 of 4

Transfer and Mixed Waste Processing Facilities, FY 2019-2020

Permit #	Facility	2019-2020	Disposal Destination	Permit #
5405T-TRANSFER-1998	Lenoir County Transfer Facility	26,787	East Carolina Environmental Regional Landfill	0803-MSWLF-1993
5408-TRANSFER-2014	Deep Run Transfer Station	37,183	Sampson County Disposal, LLC	8202-MSWLF-2000
5602T-TRANSFER-1995	McDowell Co Transfer Facility	79,216	Foothills Environmental Landfill	1403-MSWLF-1998
5704T-TRANSFER-2008	Highlands Transfer Station	9,497	Macon County Landfill Open	5703-MSWLF-1992
5803T-TRANSFER-2002	Madison County Transfer	11,338	Lakeway Recycling & Sanitation, Inc. TN #32-	U0051-MSWLF-
6014-TRANSFER-2009	Queen City Transfer Station	358,675	Chambers Development MSWLF	0403-MSWLF-2010
6014-TRANSFER-2009	Queen City Transfer Station	51,670	Richland Landfill, Inc. SC #402401-1101	U0050-MSWLF-
6029-TRANSFER-2012	O'Leary Resource Recovery Center	35,633	Chambers Development MSWLF	0403-MSWLF-2010
6302-TRANSFER-1994	Uwharrie Env Inc/Moore Cty Transfer Station	52,633	Uwharrie Env. Reg. Landfill	6204-MSWLF-1995
6405T-TRANSFER-2001	Rocky Mount, City of Transfer Station #2	73,873	East Carolina Environmental Regional Landfill	0803-MSWLF-1993
6504-MWP-2016	New Hanover County Materials Recovery & Recy	6,864	New Hanover County Landfill	6504-MSWLF-2017
7003T-TRANSFER-1994	Pasquotank County Transfer Station	21,262	Atlantic Waste Disposal, Inc. VA #562	U0039-MSWLF-
7003T-TRANSFER-1994	Pasquotank County Transfer Station	4,803	East Carolina Environmental Regional Landfill	0803-MSWLF-1993
7103T-TRANSFER-1990	Pender Co Transfer Station	33,847	Sampson County Disposal, LLC	8202-MSWLF-2000
7202T-TRANSFER-1995	Perquimans-Chowan-Gates Transfer	25,258	East Carolina Environmental Regional Landfill	0803-MSWLF-1993
7406T-TRANSFER-2001	EJE Recycling Transfer Station	26,926	East Carolina Environmental Regional Landfill	0803-MSWLF-1993
7504T-TRANSFER-2005	Polk County Transfer Station	20,875	Union County Landfill	U0048-MSWLF-
7703T-TRANSFER-1994	Richmond County Transfer Facility	36,615	Uwharrie Env. Reg. Landfill	6204-MSWLF-1995
7902T-TRANSFER-1991	Reidsville, City Of Transfer Facility	7,159	Rockingham County Landfill	7904-MSWLF-1995
7903T-TRANSFER-1991	Eden, City of Transfer Station	6,403	Rockingham County Landfill	7904-MSWLF-1995
8004T-TRANSFER-1995	East Spencer Waste Transfer Facility	34,638	Great Oak Landfill	7607-MSWLF-2015
8004T-TRANSFER-1995	East Spencer Waste Transfer Facility	4,453	BFI-Charlotte Mtr Speedway Landfill V	1304-MSWLF-1992
8302T-TRANSFER-1997	Scotland County Transfer Station	26,794	Uwharrie Env. Reg. Landfill	6204-MSWLF-1995
8702T-TRANSFER-	Swain County Transfer Facility	8,824	R & B Landfill	U0038-MSWLF-
9005T-TRANSFER-1999	Union County Transfer Station	115,666	Chambers Development MSWLF	0403-MSWLF-2010
9102T-TRANSFER-1997	Waste Industries-Vance County	47,821	Upper Piedmont Regional Landfill	7304-MSWLF-1997
9211T-TRANSFER-1990	Cary, Town of Transfer Station	1,762	Wake County South Wake MSWLF	9222-MSWLF-2008
9215T-TRANSFER-1994	Waste Management Of Raleigh/Durham Transfer	60,389	Great Oak Landfill	7607-MSWLF-2015
9217-TRANSFER-1994	WI Garner Transfer Station	42,979	Sampson County Disposal, LLC	8202-MSWLF-2000
9224-MWP-2012	Wake Reclamation, LLC	67,356	Brownfield Road C&D Landfill	9231-CDLF-2012
9227T-TRANSFER-2012	Thornton Road Mixed Waste Transfer and Recycli	55,884	Brunswick Waste Management Facility	U0024-MSWLF-

Report Printed: 2/4/2021

North Carolina Solid Waste (July 2019 to June 2020) - Transfer Report

Page 3 of 4

Transfer and Mixed Waste Processing Facilities, FY 2019-2020

Permit #	Facility	2019-2020	Disposal Destination	Permit #
9227T-TRANSFER-2012	Thornton Road Mixed Waste Transfer and Recycli	17,426	Upper Piedmont Regional Landfill	7304-MSWLF-1997
9229T-TRANSFER-2009	Apex C&D Waste Transfer Facility	71,625	Shotwell Landfill, Inc	9226-CDLF-2020
9229T-TRANSFER-2009	Apex C&D Waste Transfer Facility	310	Red Rock Disposal C&D Landfill	9228-CDLF-2001
9233T-TRANSFER-2008	Raleigh, City of East Wake Transfer Station	362,270	Wake County South Wake MSWLF	9222-MSWLF-2008
9234-TRANSFER-2012	Waste Industries, LLC	40,772	Brownfield Road C&D Landfill	9231-CDLF-2012
9237T-TRANSFER-2010	Capitol Waste C&D Transfer Station	38,013	Shotwell Landfill, Inc	9226-CDLF-2020
9237T-TRANSFER-2010	Capitol Waste C&D Transfer Station	38	Red Rock Disposal C&D Landfill	9228-CDLF-2001
9240-MWP-2017	Elite Waste Services Pristine Water Facility	41,880	Red Rock Disposal C&D Landfill	9228-CDLF-2001
9302T-TRANSFER-1995	Warren County Transfer Station	7,368	Brunswick Waste Management Facility	U0024-MSWLF-
9503T-TRANSFER-1996	Watauga Co Transfer Facility	51,122	Advanced Disposal Eco-Safe Landfill	U0118-MSWLF-
9607T-TRANSFER-1997	Goldsboro, City of Transfer Station	11,262	Wayne County Landfill	9606-MSWLF-1998
9808T-TRANSFER-2000	Waste Industries- Blk. Crk. Rd. Transfer	132,823	Sampson County Disposal, LLC	8202-MSWLF-2000
9903T-TRANSFER-1994	Yadkin County Transfer Facility	25,703	Foothills Environmental Landfill	1403-MSWLF-1998
U0045-TRANS-	Fort Mill Transfer Station SC #453323-6001	145,537	BFI-Charlotte Mtr Speedway Landfill V	1304-MSWLF-1992
U0045-TRANS-	Fort Mill Transfer Station SC #453323-6001	12,771	Lake Norman Landfill	5504-CDLF-1999
Total		4,619,297		

Permit #'s beginning with "U" represent unpermitted or out-of-state facilities.

North Carolina Department of Environmental Quality
Division of Waste Management

Municipal Solid Waste and Construction and Demolition Waste – Exports and Imports, FY 2019-2020

Exports	
R & B Landfill	413,102.25
Union County Landfill	148,317.81
Brunswick Waste Management Facility	139,991.62
Fort Mill Transfer Station SC	106,745.92
Richland Landfill, Inc. SC	99,914.27
Atlantic Waste Disposal, Inc. VA #562	52,758.89
Advanced Disposal Eco-Safe Landfill	51,147.18
Twin Chimneys Landfill SC	30,885.67
Hampton Roads Recovery Center VA #603	20,824.61
Bristol Landfill VA #588	15,506.27
Wheelabrator Portsmouth Inc VA #61018	15,182.62
Lakeway Recycling & Sanitation, Inc. TN	11,337.74
Pine Bluff Landfill	2,448.00
Total	1,108,162.85

Imports	
BFI-Charlotte Mtr Speedway Landfill V	148,681.06
Upper Piedmont Regional Landfill	86,976.07
Chambers Development MSWLF (Anson Landfill)	31,224.40
Lake Norman Landfill	13,876.27
Mecklenburg County Landfill	9,338.88
God Bless the USA Transfer Station	3,806.62
Waste Management Of Carolinas	2,826.48
Queen City Transfer Station	2,284.91
O'Leary Resource Recovery Center	857.13
Scotland County CDLF	434.98
GDS Recycling Services	105.17
Austin Quarter SWM Facility	5.00
Total	300,416.97

North Carolina Department of Environmental Quality
Division of Waste Management

Public and Private Tipping Fees FY 2019-2020

County	Permit Number	Permit Name	Facility Type	Operation Type	Tipping Fee	Fee Incl Tax
Alamance	0102-INCIN-M-	Stericycle, Inc.	Medical	Incin	0.00	N/a
Alamance	0104-MSWLF-1994	Austin Quarter SWM Facility	MSW	LF	40.00	Yes
Alamance	0105-CDLF-1998	Cobles C&D Landfill	CD	LF	36.00	Yes
Alamance	0106-TP-2012	Carolina Resource Recovery LCID T&P Facility	LCID	TP	0.00	N/a
Alexander	0201-CDLF-1997	Alexander County CDLF	CD	LF	50.00	Yes
Alexander	0202T-TRANSFER-1998	Alexander County Transfer Station	MSW	Trans	60.00	Yes
Alleghany	0303T-TRANSFER-1994	Alleghany County Transfer Facility	MSW	Trans	75.00	Yes
Anson	0403-MSWLF-2010	Chambers Development MSWLF (Anson Landfill)	MSW	LF	43.64	No
Ashe	0501-MSWLF-1993	Ashe County Landfill	MSW	LF	62.00	Yes
Avery	0603-CDLF-1996	Avery County C&D Landfill	CD	LF	55.00	Yes
Avery	0603-TRANSFER-	Avery County Transfer Station	MSW	Trans	55.00	Yes
Beaufort	0703T-TRANSFER-2012	Beaufort Transfer Station	MSW	Trans	72.29	No
Bertie	0803-MSWLF-1993	East Carolina Environmental Regional Landfill	MSW	LF	86.74	Yes
Bladen	0904T-TRANSFER-1995	Bladen County Transfer Station	MSW	Trans	45.00	Yes
Yancey	10003T-TRANSFER-1995	Yancey-Mitchell Transfer Station	MSW	Trans	58.68	No
Brunswick	1007-CDLF-1997	Brunswick County CDLF	CD	LF	59.00	Yes
Brunswick	1010T-TRANSFER-1997	Brunswick County Transfer Station	MSW	Trans	59.00	Yes
Buncombe	1104-TRANSFER-1993	Waste Management Of Asheville	MSW	Trans	41.75	Yes
Buncombe	1107-CDLF-1998	Buncombe County C&D Unit	CD	LF	43.75	Yes
Buncombe	1107-MSWLF-1996	Buncombe County MSW Landfill	MSW	LF	43.75	Yes
Buncombe	1108T-TRANSFER-1996	Buncombe County Transfer Station	MSW	Trans	47.75	Yes
Buncombe	1111-TP-	Riverside Stump Dump at Asheville	LCID	TP	0.00	N/a
Burke	1203-CDLF-2014	Burke County Johns River Waste Management	CD	LF	37.15	Yes
Burke	1205T-TRANSFER-1998	Burke County Transfer Facility	MSW	Trans	68.80	Yes
Cabarrus	1302-CDLF-2006	Cabarrus County CDLF	CD	LF	39.00	No
Cabarrus	1303-TIRELF-1988	US Tire Recycling Partners LP	Tire	LF	0.00	No
Cabarrus	1304-MSWLF-1992	BFI-Charlotte Mtr Speedway Landfill V	MSW	LF	69.20	No
Cabarrus	1305TP-TP-	Stericycle	Medical	TP	0.00	N/a
Cabarrus	1306-CDLF-2000	Highway 49 C&D Landfill & Recycling Greenway Waste	CD	LF	41.75	Yes
Cabarrus	1306-TP-2019	Highway 49 C&D Landfill & Recycling Greenway Waste	LCID	TP	35.50	N/a
Cabarrus	1307-TP-2009	Tarheel Bark Company - A Division of Garick LLC	LCID	TP	15.00	N/a
Cabarrus	1310-TIRETP-2012	US Tire Recycling Partners LP	Tire	TP	0.00	N/a
Caldwell	1403-MSWLF-1998	Foothills Environmental Landfill	MSW	LF	45.06	No
Carteret	1604-TRANSFER-1993	CRSWMA-Carteret County Transfer Station	MSW	Trans	50.50	No
Catawba	1803-CDLF-	Blackburn Resource Recovery C&D Facility	CD	LF	25.00	Yes
Catawba	1803-MSWLF-1997	Blackburn Resource Recovery Landfill Facility	MSW	LF	35.70	Yes

**North Carolina Department of Environmental Quality
Division of Waste Management
Public and Private Tipping Fees FY 2019-20**

County	Permit Number	Permit Name	Facility Type	Operation Type	Tipping Fee	Fee Incl Tax
Catawba	1803-TP-	Blackburn Resource Recovery T&P Facility	LCID	TP	17.00	N/a
Catawba	1805-TRANSFER-2001	GDS Recycling Services	MSW	Trans	35.00	Yes
Catawba	1808T-TRANSFER-	Hickory, City of Transfer Station	MSW	Trans	0.00	N/a
Catawba	1812-INDUS-2008	Duke Energy Carolinas - Marshall, Industrial	Indus	LF	0.00	No
Chatham	1903T-TRANSFER-1993	Waste Man. - Chatham Co Transfer Station	MSW	Trans	58.02	Yes
Chatham	1912-TP-2020	Pinnacle Waste Goldson Facility	CD	TP	45.00	N/a
Cherokee	2002-MSWLF-1998	Cherokee County MSW Facility	MSW	LF	57.00	Yes
Chowan	2101T-TRANSFER-2001	Edenton, Town of Transfer Station	MSW	Trans	47.94	Yes
Clay	2202T-TRANSFER-1997	Clay County Transfer Station	MSW	Trans	88.00	No
Cleveland	2301-CDLF-1997	Cleveland County CDLF	CD	LF	27.85	Yes
Cleveland	2301-MSWLF-2009	Cleveland County Landfill Self-McNeilly	MSW	LF	49.15	Yes
Columbus	2402-INDUS-2005	International Paper	Indus	LF	0.00	No
Columbus	2403T-TRANSFER-1997	Columbus County Transfer Station	MSW	Trans	58.93	Yes
Columbus	2404-TRANSFER-2020	Big D T&P Facility	CD	TP	0.00	N/a
Craven	2509-MSWLF-1999	CRSWMA - Long Term Regional Landfill	MSW	LF	38.00	No
Craven	2510T-TRANSFER-1997	Cherry Point Transfer Station	MSW	Trans	0.00	N/a
Cumberland	2601-CDLF-1997	Cumberland County C&D Unit	CD	LF	36.00	No
Cumberland	2601-MSWLF-1997	Cumberland County Landfill	MSW	LF	38.00	No
Cumberland	2609-TRANSFER-	Fayetteville, City of Transfer Station	MSW	Trans	49.92	Yes
Cumberland	2613-TRANSFER-2010	AAA Hauling Of NC Inc	CD	Trans	43.00	N/a
Currituck	2703T-TRANSFER-1996	Currituck Transfer Station	MSW	Trans	73.00	Yes
Currituck	2705T-TRANSFER-2011	Soundside C&D Waste Transfer & Recycling Center	CD	Trans	72.00	Yes
Currituck	2706-TRANSFER-2013	Bay Disposal, LLC	CD	Trans	72.00	No
Dare	2803-CDLF-1995	Dare County C&D Landfill	CD	LF	65.00	No
Dare	2805T-TRANSFER-	Dare County Transfer Station	MSW	Trans	73.15	No
Davidson	2906-MSWLF-2008	Davidson County MSW Lined Landfill	MSW	LF	36.00	Yes
Davidson	2908-TP-	Todco, Inc. Wood Recycling	Type I	TP	26.00	N/a
Davidson	2908-TRANSFER-2013	Todco, Inc. - C&D Transfer	CD	Trans	31.00	N/a
Duplin	3103-TRANSFER-2007	Duplin County Transfer Station	MSW	Trans	45.00	No
Durham	3212-TRANSFER-2014	Durham, City of Transfer Station	MSW	Trans	47.50	Yes
Durham	3214T-TRANSFER-2001	Stone Park Court Transfer Station	MSW	Trans	47.50	Yes
Durham	3217-MWP-2019	Elite Waste Services Holman MWP Facility	CD	TP	39.50	N/a
Edgecombe	3301-CDLF-1997	Edgecombe County CDLF	CD	LF	44.50	Yes
Edgecombe	3302T-TRANSFER-1998	Edgecombe County Transfer Station	MSW	Trans	54.00	Yes
Forsyth	3402-MSWLF-1997	Hanes Mill Road Landfill	MSW	LF	34.00	No
Forsyth	3409-TP-	Overdale Yard Waste Facility	YW	TP	32.00	N/a

**North Carolina Department of Environmental Quality
Division of Waste Management
Public and Private Tipping Fees FY 2019-20**

County	Permit Number	Permit Name	Facility Type	Operation Type	Tipping Fee	Fee Incl Tax
Forsyth	3412-CDLF-1995	Winston-Salem, City of Old Salisbury Road CDLF	CD	LF	33.00	No
Forsyth	3416T-TRANSFER-	Overdale Road Transfer Station	MSW	Trans	54.18	Yes
Forsyth	3419-TP-	Lowder Recycling And Disposal, LLC	LCID	TP	38.00	N/a
Forsyth	3422-TP-	Slater Industries Treatment and Processing Facility	LCID	TP	15.00	N/a
Forsyth	3424-TRANSFER-2010	Abbey Green, Inc	CD	Trans	46.00	No
Forsyth	3425-TP-2011	Winston-Salem, City of Treatment & Processing Site	YW	TP	0.00	N/a
Franklin	3503-TRANSFER-	Franklin County Transfer Station	MSW	Trans	65.00	Yes
Franklin	3505-MWP-2020	Wall Recycling	CD	MatRecovery	50.00	N/a
Franklin	3505-TP-2020	Wall Recycling	CD	TP	50.00	N/a
Franklin	3507-TIRETP-2016	PRTI, INC.	Tire	TP	0.00	N/a
Gaston	3606-CDLF-1995	Gaston County C&D Landfill	CD	LF	0.00	Yes
Gaston	3606-MSWLF-1997	Gaston County Landfill	MSW	LF	38.00	Yes
Gaston	3608-TRANSFER-1993	Waste Management Of Carolinas	MSW	Trans	49.98	Yes
Gaston	3612-INDUS-2008	Duke Energy Carolinas - Allen	Indus	LF	0.00	No
Gaston	3615-TP-2018	Trilogy MedWaste Southeast LLC	Medical	TP	75.00	Yes
Gaston	3617-MWP-2016	Daniels Sharpsmart, Inc.	Medical	TP	0.00	N/a
Graham	3803-TRANSFER-	Graham County Transfer Station	MSW	Trans	60.00	Yes
Granville	3901-MSWLF-2012	Oxford Subtitle D MSWLF	MSW	LF	37.00	No
Granville	3903TP-TP-2009	John Bryan Yard Waste Recycling	YW	TP	45.00	No
Greene	4002-CDLF-1997	Greene County CDLF	CD	LF	46.00	Yes
Guilford	4103-CDLF-1998	Greensboro, City of White Street Landfill	CD	LF	31.00	Yes
Guilford	4104-MSWLF-1991	High Point, City of MSW Landfill	MSW	LF	38.00	Yes
Guilford	4112-MSWLF-1997	Greensboro, City of White Street Landfill	MSW	LF	41.00	Yes
Guilford	4116-CDLF-2012	High Point C&D Debris Landfill	CD	LF	37.00	Yes
Guilford	4116-MWP-2012	High Point C&D Waste Reclamation	MatRecovery	TP	37.00	Yes
Guilford	4117-CDLF-2008	A-1 Sandrock C&D Landfill	CD	LF	38.00	Yes
Guilford	4118T-TRANSFER-	Bishop Road Transfer Station	MSW	Trans	58.00	Yes
Guilford	4119TP-TIRETP-	Guilford Cty Scrap Tire & White Goods Collection Facility	Tire	TP	76.96	
Guilford	4120T-TRANSFER-	Greensboro, City of Transfer Station	MSW	Trans	44.00	Yes
Guilford	4122T-TRANSFER-2012	WI Burnt Poplar Transfer LLC	CD	Trans	44.00	Yes
Halifax	4204-CDLF-2013	Halifax County Landfill	CD	LF	63.03	Yes
Halifax	4204-TRANSFER-2013	Halifax County Landfill	MSW	Trans	63.03	Yes
Halifax	4205T-TRANSFER-1997	Weldon, Town of Transfer Facility	MSW	Trans	62.75	Yes
Harnett	4302-CDLF-2018	Dunn-Erwin Area 2 C&D Landfill	CD	LF	45.00	Yes
Harnett	4303-CDLF-1997	Harnett Co. Anderson Creek C&D Landfill	CD	LF	45.00	Yes
Harnett	4304-TIRELF-1992	Central Carolina Tire Monofill	Tire	LF	0.00	No

**North Carolina Department of Environmental Quality
Division of Waste Management
Public and Private Tipping Fees FY 2019-20**

County	Permit Number	Permit Name	Facility Type	Operation Type	Tipping Fee	Fee Incl Tax
Harnett	4307T-TRANSFER-1997	Harnett County Transfer Station	MSW	Trans	45.00	Yes
Harnett	4308-TIRETP-	Central Carolina Tire Processing	Tire	TP	0.00	N/a
Harnett	4309T-TRANSFER-	Harnett County Transfer Station	MSW	Trans	45.00	Yes
Haywood	4406-INDUS-1984	Blue Ridge Paper Products, Inc.	Indus	LF	0.00	No
Haywood	4407-MSWLF-1993	Haywood Co White Oak Landfill	MSW	LF	23.47	Yes
Haywood	4408-MWP-	Haywood County MWP Facility	MatRecovery	TP	55.00	Yes
Henderson	4504T-TRANSFER-1998	Henderson County Transfer Facility	MSW	Trans	60.00	Yes
Henderson	4507-TP	Riverside Stump Dump at Mills River	LCID	TP	0.00	N/a
Hertford	4602T-TRANSFER-1995	Hertford County Transfer Station	MSW	Trans	76.00	No
Hoke	4702-TRANSFER-1994	Hoke County Transfer Station	MSW	Trans	50.75	Yes
Iredell	4903-MSWLF-1993	Iredell County Sanitary LF	MSW	LF	38.00	No
Iredell	4904T-TRANSFER-1998	Iredell County Transfer Station	MSW	Trans	48.00	No
Jackson	5003T-TRANSFER-	Jackson County Scott Creek Transfer Station	MSW	Trans	64.00	Yes
Johnston	5103-CDLF-	Johnston County C&D Landfill	CD	LF	30.00	Yes
Johnston	5103-MSWLF-	Johnston County Landfill	MSW	LF	37.00	Yes
Johnston	5106-TP-2019	West Farms Wood Products T&P	LCID	TP	0.00	N/a
Jones	5202-TP-2012	Maysville C&D Recycling & Recovery Facility	CD	TP	49.00	Yes
Jones	5203-CDLF-2013	Maysville C & D	CD	LF	49.00	Yes
Lee	5304T-TRANSFER-1993	Waste Man. - Lee Co. Transfer Station	MSW	Trans	53.96	Yes
Lee	5305-TRANSFER-2013	Sanford Transfer Station	MSW	Trans	65.70	Yes
Lenoir	5403-CDLF-1997	Lenoir County CDLF	CD	LF	45.00	Yes
Lenoir	5405T-TRANSFER-1998	Lenoir County Transfer Facility	MSW	Trans	50.00	Yes
Lenoir	5408-TRANSFER-2014	Deep Run Transfer Station	MSW	Trans	54.06	Yes
Lenoir	5409-MSWLF-	Lenoir County MSW Landfill	MSW	LF	50.00	Yes
Lincoln	5503-MSWLF-1986	Lincoln County Landfill	MSW	LF	41.00	Yes
Lincoln	5504-CDLF-1999	Lake Norman Landfill	CD	LF	50.40	No
McDowell	5602T-TRANSFER-1995	McDowell Co Transfer Facility	MSW	Trans	60.00	No
Macon	5703-MSWLF-1992	Macon County Landfill Open	MSW	LF	66.00	Yes
Macon	5704T-TRANSFER-2008	Highlands Transfer Station	MSW	Trans	74.75	Yes
Madison	5803-CDLF-1995	Madison County C&D Unit	CD	LF	37.00	Yes
Madison	5803T-TRANSFER-2002	Madison County Transfer	MSW	Trans	47.00	Yes
Martin	5901-CDLF-1995	Martin County C&D Landfill	CD	LF	40.00	Yes
Mecklenburg	6004-INDUS-1981	Duke Energy Carolinas - McGuire	Indus	LF	0.00	No
Mecklenburg	6013-CDLF-1993	Greenway Waste Solutions at North Meck	CD	LF	55.00	Yes
Mecklenburg	6014-TRANSFER-2009	Queen City Transfer Station	MSW	Trans	62.00	Yes
Mecklenburg	6016TP-HHW-	North Mecklenburg HHW Facility	HHW	Collection	27.00	N/a

**North Carolina Department of Environmental Quality
Division of Waste Management
Public and Private Tipping Fees FY 2019-20**

County	Permit Number	Permit Name	Facility Type	Operation Type	Tipping Fee	Fee Incl Tax
Mecklenburg	6017TP-HHW-	Hickory Grove HHW Recycling Facility	HHW	Collection	27.00	N/a
Mecklenburg	6019-MSWLF-2000	Mecklenburg County Landfill	MSW	LF	49.50	Yes
Mecklenburg	6021-TP-	Ron Brewer Wood Recycling Center	LCID	TP	0.00	N/a
Mecklenburg	6025-TP-	Soil Supply, Inc.	LCID	TP	0.00	N/a
Mecklenburg	6029-TRANSFER-2012	O'Leary Resource Recovery Center	MSW	Trans	0.00	No
Mecklenburg	6034-TP-2016	Kamps, Inc.	LCID	TP	0.00	N/a
Montgomery	6204-MSWLF-1995	Uwharrie Env. Reg. Landfill	MSW	LF	52.00	Yes
Montgomery	6204-TP-2011	Uwharrie T&P Facility	YW	TP	32.94	N/a
Moore	6301-CDLF-1992	Moore County C&D Landfill	CD	LF	49.71	Yes
Moore	6302-TRANSFER-1994	Uwharrie Env Inc/Moore Cty Transfer Station	MSW	Trans	49.71	Yes
Nash	6403-CDLF-2000	Nash County C&D Landfill	CD	LF	48.00	Yes
Nash	6405T-TRANSFER-2001	Rocky Mount, City of Transfer Station #2	MSW	Trans	63.00	No
New Hanover	6504-MSWLF-1981	New Hanover County Landfill	MSW	LF	48.00	Yes
New Hanover	6504-MSWLF-2017	New Hanover County Landfill	MSW	LF	48.00	Yes
New Hanover	6504-MWP-2016	New Hanover County Materials Recovery & Recycling Facility	CD	MatRecovery	48.00	Yes
New Hanover	6511-TP-	American Property Experts	LCID	TP	0.00	N/a
New Hanover	6512-INDUS-2016	Duke Energy Progress - Sutton Energy Complex	Indus	LF	0.00	No
Onslow	6708-MSWLF-1997	Camp Lejeune MSW Landfill	MSW	LF	26.33	No
Onslow	6709-MSWLF-1997	Onslow County Subtitle-D Landfill	MSW	LF	49.00	Yes
Onslow	6710-TP-2013	Camp Lejeune T&P	LCID	TP	0.00	N/a
Onslow	6712-TRANSFER-2016	Folkstone C&D Recycling Collection/Transfer Facility	CD	Trans	62.00	Yes
Orange	6804-CDLF-2005	Orange County C&D Landfill	CD	LF	40.00	Yes
Pamlico	6903T-TRANSFER-1993	Pamlico County Transfer Station	MSW	Trans	50.50	No
Pasquotank	7002-CDLF-1996	Pasquotank County C&D Landfill	CD	LF	53.00	Yes
Pasquotank	7003T-TRANSFER-1994	Pasquotank County Transfer Station	MSW	Trans	72.00	Yes
Pender	7103T-TRANSFER-1990	Pender Co Transfer Station	MSW	Trans	78.00	Yes
Perquimans	7202T-TRANSFER-1995	Perquimans-Chowan-Gates Transfer Station	MSW	Trans	70.00	Yes
Person	7302-INDUS-1988	Duke Energy Progress - Roxboro	Indus	LF	0.00	No
Person	7304-MSWLF-1997	Upper Piedmont Regional Landfill	MSW	LF	41.22	No
Person	7305-INDUS-2012	Duke Energy Progress - Mayo	Indus	LF	0.00	No
Pitt	7404-MWP-2016	Pitt County Materials Recovery & Recycling Facility	CD	MatRecovery	45.00	Yes
Pitt	7404T-MWP-1996	Pitt County Transfer Station	MSW	Trans	48.00	Yes
Pitt	7406T-TRANSFER-2001	EJE Recycling Transfer Station	MSW	Trans	48.50	Yes
Pitt	7407-CDLF-2009	C & D Landfill Inc	CD	LF	43.00	Yes
Polk	7504T-TRANSFER-2005	Polk County Transfer Station	MSW	Trans	50.00	Yes
Randolph	7605T-TRANSFER-2002	Asheboro, City of Recycling/SW Transfer Station	MSW	Trans	48.00	Yes

**North Carolina Department of Environmental Quality
Division of Waste Management
Public and Private Tipping Fees FY 2019-20**

County	Permit Number	Permit Name	Facility Type	Operation Type	Tipping Fee	Fee Incl Tax
Randolph	7606-CDLF-2001	Gold Hill Road C&D Debris Landfill	CD	LF	38.00	Yes
Randolph	7607-MSWLF-2015	Great Oak Landfill	MSW	LF	36.00	No
Richmond	7703T-TRANSFER-1994	Richmond County Transfer Facility	MSW	Trans	61.75	Yes
Robeson	7803-CDLF-1997	Robeson County CDLF	CD	LF	32.50	Yes
Robeson	7803-MSWLF-1997	Robeson County Landfill	MSW	LF	39.50	Yes
Rockingham	7902T-TRANSFER-1991	Reidsville, City Of Transfer Facility	MSW	Trans	36.00	No
Rockingham	7903T-TRANSFER-1991	Eden, City of Transfer Station	MSW	Trans	0.00	N/a
Rockingham	7904-MSWLF-1995	Rockingham County Landfill	MSW	LF	36.00	No
Rockingham	7906-INDUS-2016	Duke Energy Carolinas - Dan River	Indus	LF	0.00	No
Rowan	8003-MSWLF-1988	Rowan County Landfill	MSW	LF	0.00	Yes
Rowan	8004T-TRANSFER-1995	East Spencer Waste Transfer Facility	MSW	Trans	46.00	No
Rutherford	8103-CDLF-2002	Rutherford County C&D	CD	LF	45.00	Yes
Rutherford	8104T-TRANSFER-1998	Rutherford County Transfer Facility	MSW	Trans	62.00	Yes
Rutherford	8105-MSWLF-	Rutherford County MSW Landfill	MSW	LF	0.00	No
Rutherford	8106-INDUS-2009	Duke Energy Carolinas - Rogers	Indus	LF	0.00	No
Sampson	8202-CDLF-1996	Sampson County Disposal, LLC	CD	LF	45.69	Yes
Sampson	8202-MSWLF-2000	Sampson County Disposal, LLC	MSW	LF	45.69	Yes
Scotland	8301-CDLF-1997	Scotland County CDLF	CD	LF	45.25	Yes
Scotland	8302T-TRANSFER-1997	Scotland County Transfer Station	MSW	Trans	55.75	Yes
Stanly	8401-CDLF-1997	Albemarle, City of CDLF	CD	LF	41.00	No
Stanly	8401-MSWLF-1999	Albemarle, City of Landfill	MSW	LF	41.00	No
Stokes	8504-INDUS-2007	Duke Energy Carolinas - Belews Creek, Craig Road Landfill	Indus	LF	0.00	No
Stokes	8505-INDUS-2008	Duke Energy Carolinas - Belews Creek, FGD	Indus	LF	0.00	No
Surry	8606-MSWLF-1998	Surry County MSWLF	MSW	LF	47.00	Yes
Surry	8607-TIRETP-2013	New River Tire Recycling, LLC	Tire	TP	0.00	N/a
Swain	8702T-TRANSFER-	Swain County Transfer Facility	MSW	Trans	62.00	Yes
Transylvania	8807-MSWLF-1990	Transylvania County Landfill	MSW	LF	60.00	No
Union	9001-CDLF-1998	Union County C&D	CD	LF	36.00	Yes
Union	9005T-TRANSFER-1999	Union County Transfer Station	MSW	Trans	42.00	No
Union	9014-TRANSFER-2014	God Bless the USA Transfer Station	MSW	Trans	59.00	Yes
Vance	9102T-TRANSFER-1997	Waste Industries-Vance County	MSW	Trans	64.24	Yes
Wake	9211T-TRANSFER-1990	Cary, Town of Transfer Station	MSW	Trans	0.00	N/a
Wake	9215T-TRANSFER-1994	Raleigh Transfer Station	MSW	Trans	48.00	Yes
Wake	9217-TRANSFER-1994	Wl Garner Transfer Station	MSW	Trans	40.14	Yes
Wake	9222-MSWLF-2008	Wake County South Wake MSWLF	MSW	LF	32.00	Yes
Wake	9223-LCID-2010	Buffaloe LCID Landfill & Wood Recycling Facility	LCID	LF	0.00	N/a

**North Carolina Department of Environmental Quality
Division of Waste Management
Public and Private Tipping Fees FY 2019-20**

County	Permit Number	Permit Name	Facility Type	Operation Type	Tipping Fee	Fee Incl Tax
Wake	9224-MWP-2012	Wake Reclamation, LLC	MatRecovery	TP	57.00	No
Wake	9226-CDLF-2020	Shotwell Landfill, Inc.	CD	LF	46.00	Yes
Wake	9227T-TRANSFER-2012	Raleigh Transfer Station	CD	Trans	0.00	No
Wake	9228-CDLF-2001	Red Rock Disposal C&D Landfill	CD	LF	38.00	No
Wake	9229T-TRANSFER-2009	Apex C&D Waste Transfer Facility	CD	Trans	50.00	Yes
Wake	9230-CDLF-2014	Greenway Waste Solutions of Apex, LLC	CD	LF	43.50	Yes
Wake	9231-CDLF-2012	Brownfield Road C&D Landfill	CD	LF	47.00	No
Wake	9233T-TRANSFER-2008	Raleigh, City of East Wake Transfer Station	MSW	Trans	41.00	Yes
Wake	9234-TRANSFER-2012	Waste Industries, LLC	CD	Trans	57.47	N/a
Wake	9237T-TRANSFER-2010	Capitol Waste C&D Transfer Station	CD	Trans	50.00	Yes
Wake	9240-MWP-2017	Elite Waste Services Pristine Water Facility	CD	MatRecovery	36.00	N/a
Warren	9302T-TRANSFER-1995	Warren County Transfer Station	MSW	Trans	67.00	Yes
Washington	9401-INDUS-2008	Domtar Paper Company Landfill, Lined #3	Indus	LF	0.00	No
Washington	9404-CDLF-1996	Washington County C&D Landfill	CD	LF	52.00	No
Watauga	9502-LCID-2016	Watauga County Landclearing	LCID	TP	59.00	N/a
Watauga	9503T-TRANSFER-1996	Watauga Co Transfer Facility	MSW	Trans	59.00	Yes
Wayne	9601-CDLF-1997	Wayne County CDLF	CD	LF	31.50	No
Wayne	9606-MSWLF-1998	Wayne County Landfill	MSW	LF	31.50	No
Wayne	9607T-TRANSFER-1997	Goldsboro, City of Transfer Station	MSW	Trans	31.50	Yes
Wilkes	9703-INDUS-1981	Louisiana-Pacific Corporation	Indus	LF	0.00	No
Wilkes	9704-MSWLF-1993	Wilkes County MSWLF	MSW	LF	43.00	Yes
Wilson	9808T-TRANSFER-2000	Waste Industries- Blk. Crk. Rd. Transfer	MSW	Trans	62.50	Yes
Wilson	9809-CDLF-	Wilson County Westside C&D Landfill	CD	LF	40.00	Yes
Yadkin	9903T-TRANSFER-1994	Yadkin County Transfer Facility	MSW	Trans	70.00	No

N.C. County Waste Disposal Report FY 2019-2020

Alamance	Calculated Total: 142,461.53	Population: 170,483	Tons/Person: 0.84
-----------------	--	-------------------------------	-----------------------------

Calculated Amount of waste disposed by county = [MSW Landfills + CD Landfills] + [Waste Exported out of county to recycling facility or transfer station] - [Waste imported into county to a recycling facility or transfer station]

Landfilled Waste

Solid waste landfilled in the county's name:

Total: 138,638.43

Waste	Total
MSW	122,505.47
CD	16,132.96



Exported Waste

Solid waste sent outside the county to transfer station or recycling facility and subsequently landfilled:

Total: 3,823.10

Waste	Total
MSW	3,823.10



Imported Waste

Solid waste received in the county at transfer station or recycling facility and subsequently landfilled:

Total: 0.00

Facilities Listing County as Source of Waste

Facility Name	Tons Received / Tons Transferred
0104-MSWLF-1994 Austin Quarter SWM Facility	118,019.03 / 0.00
0105-CDLF-1998 Cobles C&D Landfill	14,852.32 / 0.00
1304-MSWLF-1992 BFI-Charlotte Mtr Speedway Landfill V	289.78 / 0.00
3214T-TRANSFER-2001 Stone Park Court Transfer Station	3,682.18 / 3,613.37
4116-CDLF-2012 High Point C&D Debris Landfill	288.68 / 0.00
4117-CDLF-2008 A-1 Sandrock C&D Landfill	966.09 / 0.00
4120T-TRANSFER- Greensboro, City of Transfer Station	151.19 / 151.19
6204-MSWLF-1995 Uwharrie Env. Reg. Landfill	600.32 / 0.00
7304-MSWLF-1997 Upper Piedmont Regional Landfill	3,556.49 / 0.00
7607-MSWLF-2015 Great Oak Landfill	5.09 / 0.00
8202-MSWLF-2000 Sampson County Disposal, LLC	34.76 / 0.00
9215T-TRANSFER-1994 Raleigh Transfer Station	58.10 / 58.54
9228-CDLF-2001 Red Rock Disposal C&D Landfill	5.60 / 0.00
9231-CDLF-2012 Brownfield Road C&D Landfill	20.27 / 0.00

N.C. County Waste Disposal Report FY 2019-20

Alexander	Calculated Total: 27,605.19	Population: 38,530	Tons/Person: 0.72
------------------	---------------------------------------	------------------------------	-----------------------------

Calculated Amount of waste disposed by county = [MSW Landfills + CD Landfills] + [Waste Exported out of county to recycling facility or transfer station] - [Waste imported into county to a recycling facility or transfer station]

Landfilled Waste

Solid waste landfilled in the county's name:

Total: 27,421.62

Waste	Total
MSW	22,461.19
CD	4,960.43



Exported Waste

Solid waste sent outside the county to transfer station or recycling facility and subsequently landfilled:

Total: 183.57

Waste	Total
MSW	183.57



Imported Waste

Solid waste received in the county at transfer station or recycling facility and subsequently landfilled:

Total: 0.00

Facilities Listing County as Source of Waste

Facility Name	Tons Received / Tons Transferred
0201-CDLF-1997 Alexander County CDLF	4,960.43 / 0.00
0202T-TRANSFER-1998 Alexander County Transfer Station	22,088.09 / 22,088.09
1304-MSWLF-1992 BFI-Charlotte Mtr Speedway Landfill V	416.32 / 0.00
1403-MSWLF-1998 Foothills Environmental Landfill	22,044.87 / 0.00
1805-TRANSFER-2001 GDS Recycling Services	1,518.14 / 183.57

N.C. County Waste Disposal Report FY 2019-20

Alleghany	Calculated Total:	Population:	Tons/Person:
	9,935.62	11,466	0.87

Calculated Amount of waste disposed by county = [MSW Landfills + CD Landfills] + [Waste Exported out of county to recycling facility or transfer station] - [Waste imported into county to a recycling facility or transfer station]

Landfilled Waste

Solid waste landfilled in the county's name:

Total: 9,935.62

Exported Waste

Solid waste sent outside the county to transfer station or recycling facility and subsequently landfilled:

Total: 0.00

Imported Waste

Solid waste received in the county at transfer station or recycling facility and subsequently landfilled:

Total: 0.00

Waste	Total
MSW	9,935.62

Facilities Listing County as Source of Waste

Facility Name	Tons Received / Tons Transferred
0303T-TRANSFER-1994 Alleghany County Transfer Facility	10,462.00 / 9,782.56
1304-MSWLF-1992 BFI-Charlotte Mtr Speedway Landfill V	73.10 / 0.00
1403-MSWLF-1998 Foothills Environmental Landfill	9,862.52 / 0.00

N.C. County Waste Disposal Report FY 2019-20

Anson	Calculated Total: 26,536.25	Population: 25,290	Tons/Person: 1.05
--------------	---------------------------------------	------------------------------	-----------------------------

Calculated Amount of waste disposed by county = [MSW Landfills + CD Landfills] + [Waste Exported out of county to recycling facility or transfer station] - [Waste imported into county to a recycling facility or transfer station]

Landfilled Waste

Solid waste landfilled in the county's name:

Total: 26,534.67

Waste	Total
MSW	26,534.67



Exported Waste

Solid waste sent outside the county to transfer station or recycling facility and subsequently landfilled:

Total: 1.58

Waste	Total
MSW	1.58



Imported Waste

Solid waste received in the county at transfer station or recycling facility and subsequently landfilled:

Total: 0.00

Facilities Listing County as Source of Waste

Facility Name	Tons Received / Tons Transferred
0403-MSWLF-2010 Chambers Development MSWLF (Anson Landfill)	26,103.32 / 0.00
1304-MSWLF-1992 BFI-Charlotte Mtr Speedway Landfill V	18.17 / 0.00
6204-MSWLF-1995 Uwharrie Env. Reg. Landfill	30.95 / 0.00
8202-MSWLF-2000 Sampson County Disposal, LLC	382.23 / 0.00
8302T-TRANSFER-1997 Scotland County Transfer Station	1.68 / 1.58
9014-TRANSFER-2014 God Bless the USA Transfer Station	463.52 / 0.00

N.C. County Waste Disposal Report FY 2019-20

Ashe	Calculated Total: 24,891.72	Population: 27,861	Tons/Person: 0.89
-------------	---------------------------------------	------------------------------	-----------------------------

Calculated Amount of waste disposed by county = [MSW Landfills + CD Landfills] + [Waste Exported out of county to recycling facility or transfer station] - [Waste imported into county to a recycling facility or transfer station]

Landfilled Waste

Solid waste landfilled in the county's name:

Total:



Exported Waste

Solid waste sent outside the county to transfer station or recycling facility and subsequently landfilled:

Total:



Imported Waste

Solid waste received in the county at transfer station or recycling facility and subsequently landfilled:

Total:

Waste	Total
MSW	11.31
MSW	24,880.41

Facilities Listing County as Source of Waste

Facility Name	Tons Received / Tons Transferred
0501-MSWLF-1993 Ashe County Landfill	23,355.10 / 0.00
1403-MSWLF-1998 Foothills Environmental Landfill	1,525.31 / 0.00
U0035-MSWLF- Bristol Landfill VA #588	11.31 / 0.00

N.C. County Waste Disposal Report FY 2019-20

Avery	Calculated Total: 19,803.74	Population: 18,022	Tons/Person: 1.10
--------------	---------------------------------------	------------------------------	-----------------------------

Calculated Amount of waste disposed by county = [MSW Landfills + CD Landfills] + [Waste Exported out of county to recycling facility or transfer station] - [Waste imported into county to a recycling facility or transfer station]

Landfilled Waste

Solid waste landfilled in the county's name:

Total: 19,801.69

Waste	Total
MSW	15,346.96
MSW	260.46
CD	4,194.27



Exported Waste

Solid waste sent outside the county to transfer station or recycling facility and subsequently landfilled:

Total: 2.05

Waste	Total
MSW	2.05



Imported Waste

Solid waste received in the county at transfer station or recycling facility and subsequently landfilled:

Total: 0.00

Facilities Listing County as Source of Waste

Facility Name	Tons Received / Tons Transferred
0603-CDLF-1996 Avery County C&D Landfill	4,194.27 / 0.00
0603-TRANSFER- Avery County Transfer Station	15,329.33 / 15,329.33
1403-MSWLF-1998 Foothills Environmental Landfill	216.22 / 0.00
1805-TRANSFER-2001 GDS Recycling Services	16.97 / 2.05
4407-MSWLF-1993 Haywood Co White Oak Landfill	44.24 / 0.00
U0035-MSWLF- Bristol Landfill VA #588	15,346.96 / 0.00

N.C. County Waste Disposal Report FY 2019-20

Beaufort	Calculated Total:	Population:	Tons/Person:
	58,963.48	47,480	1.29

Calculated Amount of waste disposed by county = [MSW Landfills + CD Landfills] + [Waste Exported out of county to recycling facility or transfer station] - [Waste imported into county to a recycling facility or transfer station]

Landfilled Waste

Solid waste landfilled in the county's name:

Total: 46,973.96

Waste	Total
MSW	33,220.32
CD	13,753.64



Exported Waste

Solid waste sent outside the county to transfer station or recycling facility and subsequently landfilled:

Total: 14,118.00

Waste	Total
MSW	14,118.00



Imported Waste

Solid waste received in the county at transfer station or recycling facility and subsequently landfilled:

Total: 2,128.48

Waste	Total
MSW	2,128.48

Facilities Listing County as Source of Waste

Facility Name	Tons Received / Tons Transferred
0703T-TRANSFER-2012 Beaufort Transfer Station	30,084.84 / 30,084.84
0803-MSWLF-1993 East Carolina Environmental Regional Landfill	33,220.32 / 0.00
7404-MWP-2016 Pitt County Materials Recovery & Recycling Facility	26.92 / 0.00
7404T-MWP-1996 Pitt County Transfer Station	2.29 / 0.00
7406T-TRANSFER-2001 EJE Recycling Transfer Station	14,118.00 / 14,118.00
7407-CDLF-2009 C & D Landfill Inc	13,753.64 / 0.00

N.C. County Waste Disposal Report FY 2019-20

Bertie	Calculated Total: 32,714.98	Population: 19,636	Tons/Person: 1.67
---------------	---------------------------------------	------------------------------	-----------------------------

Calculated Amount of waste disposed by county = [MSW Landfills + CD Landfills] + [Waste Exported out of county to recycling facility or transfer station] - [Waste imported into county to a recycling facility or transfer station]

Landfilled Waste

Solid waste landfilled in the county's name:

Total: 32,714.98

Exported Waste

Solid waste sent outside the county to transfer station or recycling facility and subsequently landfilled:

Total: 0.00

Imported Waste

Solid waste received in the county at transfer station or recycling facility and subsequently landfilled:

Total: 0.00

Waste	Total
MSW	2,690.69
MSW	16,684.49
CD	13,339.80

Facilities Listing County as Source of Waste

Facility Name	Tons Received / Tons Transferred
0803-MSWLF-1993 East Carolina Environmental Regional Landfill	15,953.23 / 0.00
5403-CDLF-1997 Lenoir County CDLF	13,339.75 / 0.00
8202-MSWLF-2000 Sampson County Disposal, LLC	731.26 / 0.00
9228-CDLF-2001 Red Rock Disposal C&D Landfill	0.05 / 0.00
U0039-MSWLF- Atlantic Waste Disposal, Inc. VA #562	2,690.69 / 0.00

N.C. County Waste Disposal Report FY 2019-20

Bladen	Calculated Total:	Population:	Tons/Person:
	47,607.15	34,497	1.38

Calculated Amount of waste disposed by county = [MSW Landfills + CD Landfills] + [Waste Exported out of county to recycling facility or transfer station] - [Waste imported into county to a recycling facility or transfer station]

Landfilled Waste

Solid waste landfilled in the county's name:

Total: 44,129.21

Waste	Total
MSW	43,743.24
CD	385.97



Exported Waste

Solid waste sent outside the county to transfer station or recycling facility and subsequently landfilled:

Total: 3,477.94

Waste	Total
MSW	3,477.94



Imported Waste

Solid waste received in the county at transfer station or recycling facility and subsequently landfilled:

Total: 0.00

Facilities Listing County as Source of Waste

Facility Name	Tons Received / Tons Transferred
0403-MSWLF-2010 Chambers Development MSWLF (Anson Landfill)	19.62 / 0.00
0904T-TRANSFER-1995 Bladen County Transfer Station	24,106.41 / 22,484.42
2609-TRANSFER- Fayetteville, City of Transfer Station	3,477.94 / 3,477.94
7607-MSWLF-2015 Great Oak Landfill	2.44 / 0.00
8202-CDLF-1996 Sampson County Disposal, LLC	382.41 / 0.00
8202-MSWLF-2000 Sampson County Disposal, LLC	43,721.18 / 0.00
9228-CDLF-2001 Red Rock Disposal C&D Landfill	3.56 / 0.00

N.C. County Waste Disposal Report FY 2019-20

Brunswick	Calculated Total:	Population:	Tons/Person:
	222,287.46	142,088	1.56

Calculated Amount of waste disposed by county = [MSW Landfills + CD Landfills] + [Waste Exported out of county to recycling facility or transfer station] - [Waste imported into county to a recycling facility or transfer station]

Landfilled Waste

Solid waste landfilled in the county's name:

Total: 222,287.46

Exported Waste

Solid waste sent outside the county to transfer station or recycling facility and subsequently landfilled:

Total: 0.00

Imported Waste

Solid waste received in the county at transfer station or recycling facility and subsequently landfilled:

Total: 0.00

Waste	Total
MSW	205,049.85
CD	17,237.61

Facilities Listing County as Source of Waste

Facility Name	Tons Received / Tons Transferred
1007-CDLF-1997 Brunswick County CDLF	17,007.41 / 0.00
1010T-TRANSFER-1997 Brunswick County Transfer Station	141,464.22 / 141,464.22
8202-CDLF-1996 Sampson County Disposal, LLC	230.20 / 0.00
8202-MSWLF-2000 Sampson County Disposal, LLC	205,049.85 / 0.00

N.C. County Waste Disposal Report FY 2019-20

Buncombe	Calculated Total: 288,310.66	Population: 264,056	Tons/Person: 1.15
-----------------	--	-------------------------------	-----------------------------

Calculated Amount of waste disposed by county = [MSW Landfills + CD Landfills] + [Waste Exported out of county to recycling facility or transfer station] - [Waste imported into county to a recycling facility or transfer station]

Landfilled Waste

Solid waste landfilled in the county's name:

Total: 303,256.66

Waste	Total
MSW	84.27
MSW	1,402.56
MSW	264,538.23
CD	37,231.60

Exported Waste

Solid waste sent outside the county to transfer station or recycling facility and subsequently landfilled:

Total: 0.00

Imported Waste

Solid waste received in the county at transfer station or recycling facility and subsequently landfilled:

Total: 14,946.00

Waste	Total
MSW	14,946.00

Facilities Listing County as Source of Waste

Facility Name	Tons Received / Tons Transferred
1104-TRANSFER-1993 Waste Management Of Asheville	97,368.00 / 97,368.00
1107-CDLF-1998 Buncombe County C&D Unit	37,231.60 / 0.00
1107-MSWLF-1996 Buncombe County MSW Landfill	189,038.86 / 0.00
1108T-TRANSFER-1996 Buncombe County Transfer Station	155,327.38 / 147,981.92
1403-MSWLF-1998 Foothills Environmental Landfill	1,291.21 / 0.00
4407-MSWLF-1993 Haywood Co White Oak Landfill	74,208.16 / 0.00
U0035-MSWLF- Bristol Landfill VA #588	84.27 / 0.00
U0048-MSWLF- Union County Landfill	1,119.57 / 0.00
U0050-MSWLF- Richland Landfill, Inc. SC	282.99 / 0.00

N.C. County Waste Disposal Report FY 2019-20

Burke	Calculated Total:	Population:	Tons/Person:
	80,656.64	91,810	0.88

Calculated Amount of waste disposed by county = [MSW Landfills + CD Landfills] + [Waste Exported out of county to recycling facility or transfer station] - [Waste imported into county to a recycling facility or transfer station]

Landfilled Waste

Solid waste landfilled in the county's name:

Total: 80,437.11

Waste	Total
MSW	71,808.28
CD	8,628.83



Exported Waste

Solid waste sent outside the county to transfer station or recycling facility and subsequently landfilled:

Total: 219.53

Waste	Total
MSW	219.53



Imported Waste

Solid waste received in the county at transfer station or recycling facility and subsequently landfilled:

Total: 0.00

Facilities Listing County as Source of Waste

Facility Name	Tons Received / Tons Transferred
1203-CDLF-2014 Burke County Johns River Waste Management	8,628.83 / 0.00
1205T-TRANSFER-1998 Burke County Transfer Facility	60,350.04 / 60,350.04
1304-MSWLF-1992 BFI-Charlotte Mtr Speedway Landfill V	150.38 / 0.00
1403-MSWLF-1998 Foothills Environmental Landfill	71,545.27 / 0.00
1805-TRANSFER-2001 GDS Recycling Services	1,815.60 / 219.53
3606-MSWLF-1997 Gaston County Landfill	9.20 / 0.00
4407-MSWLF-1993 Haywood Co White Oak Landfill	103.43 / 0.00

N.C. County Waste Disposal Report FY 2019-20

Cabarrus	Calculated Total:	Population:	Tons/Person:
	283,505.69	212,917	1.33

Calculated Amount of waste disposed by county = [MSW Landfills + CD Landfills] + [Waste Exported out of county to recycling facility or transfer station] - [Waste imported into county to a recycling facility or transfer station]

Landfilled Waste

Solid waste landfilled in the county's name:

Total: 267,116.78

Waste	Total
MSW	149,801.79
CD	117,314.99



Exported Waste

Solid waste sent outside the county to transfer station or recycling facility and subsequently landfilled:

Total: 16,388.91

Waste	Total
MSW	16,388.91



Imported Waste

Solid waste received in the county at transfer station or recycling facility and subsequently landfilled:

Total: 0.00

Facilities Listing County as Source of Waste

Facility Name	Tons Received / Tons Transferred
0403-MSWLF-2010 Chambers Development MSWLF (Anson Landfill)	1,017.03 / 0.00
1302-CDLF-2006 Cabarrus County CDLF	21,088.66 / 0.00
1304-MSWLF-1992 BFI-Charlotte Mtr Speedway Landfill V	143,372.95 / 0.00
1306-CDLF-2000 Highway 49 C&D Landfill & Recycling Greenway Waste	96,190.53 / 0.00
1306-COMPOST-2019 Highway 49 C&D Landfill & Recycling Greenway Waste	5,699.56 / 0.00
1805-TRANSFER-2001 GDS Recycling Services	397.27 / 48.04
4116-CDLF-2012 High Point C&D Debris Landfill	4.50 / 0.00
5504-CDLF-1999 Lake Norman Landfill	31.30 / 0.00
6014-TRANSFER-2009 Queen City Transfer Station	7,141.25 / 7,141.25
6029-TRANSFER-2012 O'Leary Resource Recovery Center	138.87 / 116.02
6204-MSWLF-1995 Uwharrie Env. Reg. Landfill	16.11 / 0.00
7607-MSWLF-2015 Great Oak Landfill	2.07 / 0.00
8003-MSWLF-1988 Rowan County Landfill	5,393.63 / 0.00
8004T-TRANSFER-1995 East Spencer Waste Transfer Facility	9,826.29 / 9,071.05
9014-TRANSFER-2014 God Bless the USA Transfer Station	1,230.53 / 0.00
U0045-TRANS- Fort Mill Transfer Station SC	8.47 / 12.56

N.C. County Waste Disposal Report FY 2019-20

Caldwell	Calculated Total: 87,959.80	Population: 83,417	Tons/Person: 1.05
-----------------	---------------------------------------	------------------------------	-----------------------------

Calculated Amount of waste disposed by county = [MSW Landfills + CD Landfills] + [Waste Exported out of county to recycling facility or transfer station] - [Waste imported into county to a recycling facility or transfer station]

Landfilled Waste

Solid waste landfilled in the county's name:

Total: 87,650.09

Waste	Total
MSW	87,650.09



Exported Waste

Solid waste sent outside the county to transfer station or recycling facility and subsequently landfilled:

Total: 309.71

Waste	Total
MSW	309.71



Imported Waste

Solid waste received in the county at transfer station or recycling facility and subsequently landfilled:

Total: 0.00

Facilities Listing County as Source of Waste

Facility Name	Tons Received / Tons Transferred
0403-MSWLF-2010 Chambers Development MSWLF (Anson Landfill)	101.92 / 0.00
1304-MSWLF-1992 BFI-Charlotte Mtr Speedway Landfill V	40.39 / 0.00
1403-MSWLF-1998 Foothills Environmental Landfill	87,507.78 / 0.00
1805-TRANSFER-2001 GDS Recycling Services	2,561.37 / 309.71

N.C. County Waste Disposal Report FY 2019-20

Camden	Calculated Total: 4,846.26	Population: 10,611	Tons/Person: 0.46
---------------	--------------------------------------	------------------------------	-----------------------------

Calculated Amount of waste disposed by county = [MSW Landfills + CD Landfills] + [Waste Exported out of county to recycling facility or transfer station] - [Waste imported into county to a recycling facility or transfer station]

Landfilled Waste

Solid waste landfilled in the county's name:

Total: 1,194.73

Waste	Total
CD	1,194.73



Exported Waste

Solid waste sent outside the county to transfer station or recycling facility and subsequently landfilled:

Total: 3,651.53

Waste	Total
MSW	3,396.73
CD	254.80



Imported Waste

Solid waste received in the county at transfer station or recycling facility and subsequently landfilled:

Total: 0.00

Facilities Listing County as Source of Waste

Facility Name	Tons Received / Tons Transferred
2706-TRANSFER-2013 Bay Disposal, LLC	254.80 / 254.80
7002-CDLF-1996 Pasquotank County C&D Landfill	1,194.73 / 0.00
7003T-TRANSFER-1994 Pasquotank County Transfer Station	3,398.30 / 3,396.73

N.C. County Waste Disposal Report FY 2019-20

Carteret	Calculated Total:	Population:	Tons/Person:
	152,641.18	71,163	2.15

Calculated Amount of waste disposed by county = [MSW Landfills + CD Landfills] + [Waste Exported out of county to recycling facility or transfer station] - [Waste imported into county to a recycling facility or transfer station]

Landfilled Waste

Solid waste landfilled in the county's name:

Total: 143,117.45

Waste	Total
MSW	133,041.44
CD	10,076.01



Exported Waste

Solid waste sent outside the county to transfer station or recycling facility and subsequently landfilled:

Total: 10,183.88

Waste	Total
CD	10,183.88



Imported Waste

Solid waste received in the county at transfer station or recycling facility and subsequently landfilled:

Total: 660.15

Waste	Total
MSW	660.15

Facilities Listing County as Source of Waste

Facility Name	Tons Received / Tons Transferred
1604-TRANSFER-1993 CRSWMA-Carteret County Transfer Station	131,563.91 / 0.00
2509-MSWLF-1999 CRSWMA - Long Term Regional Landfill	132,947.62 / 0.00
5202-TP-2012 Maysville C&D Recycling & Recovery Facility	10,076.01 / 10,183.88
5203-CDLF-2013 Maysville C & D	10,076.01 / 0.00
6903T-TRANSFER-1993 Pamlico County Transfer Station	2.98 / 0.00
8202-MSWLF-2000 Sampson County Disposal, LLC	93.82 / 0.00

N.C. County Waste Disposal Report FY 2019-20

Caswell	Calculated Total: 1,402.94	Population: 23,664	Tons/Person: 0.06
----------------	--------------------------------------	------------------------------	-----------------------------

Calculated Amount of waste disposed by county = [MSW Landfills + CD Landfills] + [Waste Exported out of county to recycling facility or transfer station] - [Waste imported into county to a recycling facility or transfer station]

Landfilled Waste

Solid waste landfilled in the county's name:

Total: 1,401.21

Waste	Total
MSW	1,354.39
CD	46.82



Exported Waste

Solid waste sent outside the county to transfer station or recycling facility and subsequently landfilled:

Total: 1.73

Waste	Total
MSW	1.73



Imported Waste

Solid waste received in the county at transfer station or recycling facility and subsequently landfilled:

Total: 0.00

Facilities Listing County as Source of Waste

Facility Name	Tons Received / Tons Transferred
4117-CDLF-2008 A-1 Sandrock C&D Landfill	46.28 / 0.00
4120T-TRANSFER- Greensboro, City of Transfer Station	1.73 / 1.73
7304-MSWLF-1997 Upper Piedmont Regional Landfill	1,354.39 / 0.00
9228-CDLF-2001 Red Rock Disposal C&D Landfill	0.54 / 0.00

N.C. County Waste Disposal Report FY 2019-20

Catawba	Calculated Total:	Population:	Tons/Person:
	216,582.43	159,494	1.38

Calculated Amount of waste disposed by county = [MSW Landfills + CD Landfills] + [Waste Exported out of county to recycling facility or transfer station] - [Waste imported into county to a recycling facility or transfer station]

Landfilled Waste

Solid waste landfilled in the county's name:

Total: 220,323.04

Waste	Total
MSW	173,401.94
CD	46,921.10



Exported Waste

Solid waste sent outside the county to transfer station or recycling facility and subsequently landfilled:

Total: 35.68

Waste	Total
MSW	35.68



Imported Waste

Solid waste received in the county at transfer station or recycling facility and subsequently landfilled:

Total: 3,776.29

Waste	Total
MSW	3,776.29

Facilities Listing County as Source of Waste

Facility Name	Tons Received / Tons Transferred
1304-MSWLF-1992 BFI-Charlotte Mtr Speedway Landfill V	10,559.84 / 0.00
1403-MSWLF-1998 Foothills Environmental Landfill	3,667.37 / 0.00
1803-CDLF- Blackburn Resource Recovery C&D Facility	46,920.06 / 0.00
1803-MSWLF-1997 Blackburn Resource Recovery Landfill Facility	159,174.73 / 0.00
1805-TRANSFER-2001 GDS Recycling Services	18,395.56 / 2,224.30
1808T-TRANSFER- Hickory, City of Transfer Station	22,688.09 / 26,522.81
3606-CDLF-1995 Gaston County C&D Landfill	1.04 / 0.00
6014-TRANSFER-2009 Queen City Transfer Station	35.68 / 35.68

N.C. County Waste Disposal Report FY 2019-20

Chatham	Calculated Total:	Population:	Tons/Person:
	43,662.20	75,994	0.57

Calculated Amount of waste disposed by county = [MSW Landfills + CD Landfills] + [Waste Exported out of county to recycling facility or transfer station] - [Waste imported into county to a recycling facility or transfer station]

Landfilled Waste

Solid waste landfilled in the county's name:

Total: 20,792.25

Waste	Total
MSW	19,215.61
CD	1,576.64



Exported Waste

Solid waste sent outside the county to transfer station or recycling facility and subsequently landfilled:

Total: 22,879.89

Waste	Total
MSW	20,642.93
MatRecovery	40.03
CD	2,196.93



Imported Waste

Solid waste received in the county at transfer station or recycling facility and subsequently landfilled:

Total: 9.94

Waste	Total
MSW	9.94

Facilities Listing County as Source of Waste

Facility Name	Tons Received / Tons Transferred
0105-CDLF-1998 Cobles C&D Landfill	1,154.54 / 0.00
1903T-TRANSFER-1993 Waste Man. - Chatham Co Transfer Station	6,282.30 / 6,282.30
1912-TP-2020 Pinnacle Waste Goldson Facility	162.48 / 148.73
3212-TRANSFER-2014 Durham, City of Transfer Station	2,132.02 / 2,118.71
3214T-TRANSFER-2001 Stone Park Court Transfer Station	8,281.19 / 8,126.43
3217-MWP-2019 Elite Waste Services Holman MWP Facility	711.08 / 630.54
4117-CDLF-2008 A-1 Sandrock C&D Landfill	134.07 / 0.00
4120T-TRANSFER- Greensboro, City of Transfer Station	1.76 / 1.76
5304T-TRANSFER-1993 Waste Man. - Lee Co. Transfer Station	5,420.13 / 5,423.07
5305-TRANSFER-2013 Sanford Transfer Station	5,461.39 / 4,972.96
6204-MSWLF-1995 Uwharrie Env. Reg. Landfill	2,789.81 / 0.00
7606-CDLF-2001 Gold Hill Road C&D Debris Landfill	278.70 / 0.00
7607-MSWLF-2015 Great Oak Landfill	12,771.31 / 0.00
8202-MSWLF-2000 Sampson County Disposal, LLC	3,654.49 / 0.00
9224-MWP-2012 Wake Reclamation, LLC	20.74 / 40.03
9228-CDLF-2001 Red Rock Disposal C&D Landfill	9.33 / 0.00
9229T-TRANSFER-2009 Apex C&D Waste Transfer Facility	167.81 / 212.01
9240-MWP-2017 Elite Waste Services Pristine Water Facility	3,135.68 / 1,354.38

N.C. County Waste Disposal Report FY 2019-20

Cherokee	Calculated Total: 19,101.81	Population: 29,630	Tons/Person: 0.64
-----------------	---------------------------------------	------------------------------	-----------------------------

Calculated Amount of waste disposed by county = [MSW Landfills + CD Landfills] + [Waste Exported out of county to recycling facility or transfer station] - [Waste imported into county to a recycling facility or transfer station]

Landfilled Waste

Solid waste landfilled in the county's name:

Total: 19,101.81

Exported Waste

Solid waste sent outside the county to transfer station or recycling facility and subsequently landfilled:

Total: 0.00

Imported Waste

Solid waste received in the county at transfer station or recycling facility and subsequently landfilled:

Total: 0.00

Waste	Total
MSW	4.06
MSW	19,097.75

Facilities Listing County as Source of Waste

Facility Name	Tons Received / Tons Transferred
1805-TRANSFER-2001 GDS Recycling Services	105.17 / 12.72
2002-MSWLF-1998 Cherokee County MSW Facility	18,573.26 / 0.00
4407-MSWLF-1993 Haywood Co White Oak Landfill	524.49 / 0.00
U0050-MSWLF- Richland Landfill, Inc. SC	4.06 / 0.00

N.C. County Waste Disposal Report FY 2019-20

Chowan	Calculated Total:	Population:	Tons/Person:
	15,949.48	14,114	1.13

Calculated Amount of waste disposed by county = [MSW Landfills + CD Landfills] + [Waste Exported out of county to recycling facility or transfer station] - [Waste imported into county to a recycling facility or transfer station]

Landfilled Waste

Solid waste landfilled in the county's name:

Total: 6,990.83

Waste	Total
MSW	6,990.83



Exported Waste

Solid waste sent outside the county to transfer station or recycling facility and subsequently landfilled:

Total: 8,958.65

Waste	Total
MSW	8,958.65



Imported Waste

Solid waste received in the county at transfer station or recycling facility and subsequently landfilled:

Total: 0.00

Facilities Listing County as Source of Waste

Facility Name	Tons Received / Tons Transferred
0803-MSWLF-1993 East Carolina Environmental Regional Landfill	6,990.83 / 0.00
2101T-TRANSFER-2001 Edenton, Town of Transfer Station	3,344.54 / 3,344.54
7202T-TRANSFER-1995 Perquimans-Chowan-Gates Transfer Station	9,246.90 / 8,958.65

N.C. County Waste Disposal Report FY 2019-20

Clay	Calculated Total: 4,131.20	Population: 11,860	Tons/Person: 0.35
-------------	--------------------------------------	------------------------------	-----------------------------

Calculated Amount of waste disposed by county = [MSW Landfills + CD Landfills] + [Waste Exported out of county to recycling facility or transfer station] - [Waste imported into county to a recycling facility or transfer station]

Landfilled Waste

Solid waste landfilled in the county's name:

Total: 4,131.20

Waste	Total
MSW	4,131.20

Exported Waste

Solid waste sent outside the county to transfer station or recycling facility and subsequently landfilled:

Total: 0.00

Imported Waste

Solid waste received in the county at transfer station or recycling facility and subsequently landfilled:

Total: 0.00

Facilities Listing County as Source of Waste

Facility Name	Tons Received / Tons Transferred
2202T-TRANSFER-1997 Clay County Transfer Station	5,361.45 / 5,361.45
U0038-MSWLF- R & B Landfill	4,131.20 / 0.00

N.C. County Waste Disposal Report FY 2019-20

Cleveland	Calculated Total: 175,539.13	Population: 99,776	Tons/Person: 1.76
------------------	--	------------------------------	-----------------------------

Calculated Amount of waste disposed by county = [MSW Landfills + CD Landfills] + [Waste Exported out of county to recycling facility or transfer station] - [Waste imported into county to a recycling facility or transfer station]

Landfilled Waste

Solid waste landfilled in the county's name:

Total: 175,097.50

Waste	Total
MSW	45.42
MSW	121,158.04
CD	53,894.04



Exported Waste

Solid waste sent outside the county to transfer station or recycling facility and subsequently landfilled:

Total: 441.63

Waste	Total
MSW	441.63



Imported Waste

Solid waste received in the county at transfer station or recycling facility and subsequently landfilled:

Total: 0.00

Facilities Listing County as Source of Waste

Facility Name	Tons Received / Tons Transferred
0403-MSWLF-2010 Chambers Development MSWLF (Anson Landfill)	10,829.55 / 0.00
1304-MSWLF-1992 BFI-Charlotte Mtr Speedway Landfill V	9,226.88 / 0.00
1403-MSWLF-1998 Foothills Environmental Landfill	12.04 / 0.00
1805-TRANSFER-2001 GDS Recycling Services	284.77 / 34.43
2301-CDLF-1997 Cleveland County CDLF	53,191.39 / 0.00
2301-MSWLF-2009 Cleveland County Landfill Self-McNeilly	95,947.83 / 0.00
3606-CDLF-1995 Gaston County C&D Landfill	26.52 / 0.00
3606-MSWLF-1997 Gaston County Landfill	5,132.67 / 0.00
3608-TRANSFER-1993 Waste Management Of Carolinas	543.57 / 407.20
5504-CDLF-1999 Lake Norman Landfill	676.13 / 0.00
6204-MSWLF-1995 Uwharrie Env. Reg. Landfill	1.54 / 0.00
7607-MSWLF-2015 Great Oak Landfill	7.53 / 0.00
U0050-MSWLF- Richland Landfill, Inc. SC	45.42 / 0.00

N.C. County Waste Disposal Report FY 2019-20

Columbus	Calculated Total:	Population:	Tons/Person:
	42,450.77	56,290	0.75

Calculated Amount of waste disposed by county = [MSW Landfills + CD Landfills] + [Waste Exported out of county to recycling facility or transfer station] - [Waste imported into county to a recycling facility or transfer station]

Landfilled Waste

Solid waste landfilled in the county's name:

Total: 40,963.96

Waste	Total
MSW	40,795.59
CD	168.37



Exported Waste

Solid waste sent outside the county to transfer station or recycling facility and subsequently landfilled:

Total: 1,486.81

Waste	Total
MSW	1,486.81



Imported Waste

Solid waste received in the county at transfer station or recycling facility and subsequently landfilled:

Total: 0.00

Facilities Listing County as Source of Waste

Facility Name	Tons Received / Tons Transferred
0403-MSWLF-2010 Chambers Development MSWLF (Anson Landfill)	25.24 / 0.00
2403T-TRANSFER-1997 Columbus County Transfer Station	41,009.83 / 41,009.83
2404-TRANSFER-2020 Big D T&P Facility	3,657.00 / 3,657.00
2609-TRANSFER- Fayetteville, City of Transfer Station	1,486.81 / 1,486.81
7607-MSWLF-2015 Great Oak Landfill	27.29 / 0.00
8202-CDLF-1996 Sampson County Disposal, LLC	165.58 / 0.00
8202-MSWLF-2000 Sampson County Disposal, LLC	40,743.06 / 0.00
9228-CDLF-2001 Red Rock Disposal C&D Landfill	2.79 / 0.00

N.C. County Waste Disposal Report FY 2019-20

Craven	Calculated Total:	Population:	Tons/Person:
	97,425.65	103,779	0.94

Calculated Amount of waste disposed by county = [MSW Landfills + CD Landfills] + [Waste Exported out of county to recycling facility or transfer station] - [Waste imported into county to a recycling facility or transfer station]

Landfilled Waste

Solid waste landfilled in the county's name:

Total: 96,620.45

Waste	Total
MSW	96,107.76
CD	512.69



Exported Waste

Solid waste sent outside the county to transfer station or recycling facility and subsequently landfilled:

Total: 805.20

Waste	Total
MSW	314.88
CD	490.32



Imported Waste

Solid waste received in the county at transfer station or recycling facility and subsequently landfilled:

Total: 0.00

Facilities Listing County as Source of Waste

Facility Name	Tons Received / Tons Transferred
0803-MSWLF-1993 East Carolina Environmental Regional Landfill	988.09 / 0.00
1604-TRANSFER-1993 CRSWMA-Carteret County Transfer Station	956.72 / 0.00
2509-MSWLF-1999 CRSWMA - Long Term Regional Landfill	94,971.73 / 0.00
2510T-TRANSFER-1997 Cherry Point Transfer Station	3,387.33 / 3,387.33
5202-TP-2012 Maysville C&D Recycling & Recovery Facility	485.13 / 490.32
5203-CDLF-2013 Maysville C. & D	485.13 / 0.00
5408-TRANSFER-2014 Deep Run Transfer Station	314.88 / 314.88
6903T-TRANSFER-1993 Pamlico County Transfer Station	0.06 / 0.00
7404-MWP-2016 Pitt County Materials Recovery & Recycling Facility	5.50 / 0.00
7404T-MWP-1996 Pitt County Transfer Station	0.86 / 0.00
8202-MSWLF-2000 Sampson County Disposal, LLC	147.94 / 0.00
9228-CDLF-2001 Red Rock Disposal C&D Landfill	27.56 / 0.00

N.C. County Waste Disposal Report FY 2019-20

Cumberland	Calculated Total:	Population:	Tons/Person:
	370,543.92	332,455	1.23

Calculated Amount of waste disposed by county = [MSW Landfills + CD Landfills] + [Waste Exported out of county to recycling facility or transfer station] - [Waste imported into county to a recycling facility or transfer station]

Landfilled Waste

Solid waste landfilled in the county's name:

Total: 407,406.09

Waste	Total
MSW	340,659.01
CD	66,747.08



Exported Waste

Solid waste sent outside the county to transfer station or recycling facility and subsequently landfilled:

Total: 835.44

Waste	Total
MSW	835.44



Imported Waste

Solid waste received in the county at transfer station or recycling facility and subsequently landfilled:

Total: 37,697.61

Waste	Total
MSW	37,697.61

Facilities Listing County as Source of Waste

Facility Name	Tons Received / Tons Transferred
0403-MSWLF-2010 Chambers Development MSWLF (Anson Landfill)	3.33 / 0.00
2601-CDLF-1997 Cumberland County C&D Unit	52,065.69 / 0.00
2601-MSWLF-1997 Cumberland County Landfill	136,849.77 / 0.00
2609-TRANSFER- Fayetteville, City of Transfer Station	144,038.75 / 144,038.75
2613-TRANSFER-2010 AAA Hauling Of NC Inc	3,068.25 / 757.15
5304T-TRANSFER-1993 Waste Man. - Lee Co. Transfer Station	4.42 / 4.42
5305-TRANSFER-2013 Sanford Transfer Station	912.64 / 831.02
7607-MSWLF-2015 Great Oak Landfill	34.75 / 0.00
8202-CDLF-1996 Sampson County Disposal, LLC	14,531.81 / 0.00
8202-MSWLF-2000 Sampson County Disposal, LLC	203,771.16 / 0.00
9228-CDLF-2001 Red Rock Disposal C&D Landfill	149.58 / 0.00

N.C. County Waste Disposal Report FY 2019-20

Currituck	Calculated Total:	Population:	Tons/Person:
	31,008.34	27,526	1.95

Calculated Amount of waste disposed by county = [MSW Landfills + CD Landfills] + [Waste Exported out of county to recycling facility or transfer station] - [Waste imported into county to a recycling facility or transfer station]

Landfilled Waste

Solid waste landfilled in the county's name:

Total: 53,571.10

Waste	Total
MSW	7,534.31
MSW	25,212.18
CD	20,824.61



Exported Waste

Solid waste sent outside the county to transfer station or recycling facility and subsequently landfilled:

Total: 0.00



Imported Waste

Solid waste received in the county at transfer station or recycling facility and subsequently landfilled:

Total: 22,562.76

Waste	Total
MSW	1,002.95
CD	21,559.81

Facilities Listing County as Source of Waste

Facility Name	Tons Received / Tons Transferred
0803-MSWLF-1993 East Carolina Environmental Regional Landfill	25,212.18 / 0.00
2703T-TRANSFER-1996 Currituck Transfer Station	23,508.32 / 23,508.32
2705T-TRANSFER-2011 Soundside C&D Waste Transfer & Recycling Center	3,037.30 / 2,721.25
2706-TRANSFER-2013 Bay Disposal, LLC	8,802.24 / 8,802.24
U0039-MSWLF- Atlantic Waste Disposal, Inc. VA #562	7,534.31 / 0.00
U0117-CDLF- Hampton Roads Recovery Center VA #603	20,824.61 / 0.00

N.C. County Waste Disposal Report FY 2019-20

Dare	Calculated Total: 91,919.56	Population: 37,290	Tons/Person: 2.46
-------------	---------------------------------------	------------------------------	-----------------------------

Calculated Amount of waste disposed by county = [MSW Landfills + CD Landfills] + [Waste Exported out of county to recycling facility or transfer station] - [Waste imported into county to a recycling facility or transfer station]

Landfilled Waste

Solid waste landfilled in the county's name:

Total: 69,495.40

Waste	Total
MSW	56,914.78
CD	12,580.62



Exported Waste

Solid waste sent outside the county to transfer station or recycling facility and subsequently landfilled:

Total: 22,424.16

Waste	Total
MSW	1,930.84
CD	20,493.32



Imported Waste

Solid waste received in the county at transfer station or recycling facility and subsequently landfilled:

Total: 0.00

Facilities Listing County as Source of Waste

Facility Name	Tons Received / Tons Transferred
0803-MSWLF-1993 East Carolina Environmental Regional Landfill	56,898.04 / 0.00
2703T-TRANSFER-1996 Currituck Transfer Station	1,930.84 / 1,930.84
2705T-TRANSFER-2011 Soundside C&D Waste Transfer & Recycling Center	4,272.50 / 3,827.92
2706-TRANSFER-2013 Bay Disposal, LLC	16,665.40 / 16,665.40
2803-CDLF-1995 Dare County C&D Landfill	12,345.01 / 0.00
2805T-TRANSFER- Dare County Transfer Station	54,379.71 / 54,379.71
4116-CDLF-2012 High Point C&D Debris Landfill	235.61 / 0.00
7607-MSWLF-2015 Great Oak Landfill	16.74 / 0.00

N.C. County Waste Disposal Report FY 2019-20

Davidson	Calculated Total:	Population:	Tons/Person:
	164,884.35	169,468	0.97

Calculated Amount of waste disposed by county = [MSW Landfills + CD Landfills] + [Waste Exported out of county to recycling facility or transfer station] - [Waste imported into county to a recycling facility or transfer station]

Landfilled Waste

Solid waste landfilled in the county's name:

Total: 158,965.22

Waste	Total
MSW	13.94
MSW	158,612.86
CD	338.42



Exported Waste

Solid waste sent outside the county to transfer station or recycling facility and subsequently landfilled:

Total: 5,919.13

Waste	Total
MSW	3,478.40
MatRecovery	15.62
CD	2,425.10



Imported Waste

Solid waste received in the county at transfer station or recycling facility and subsequently landfilled:

Total: 0.00

Facilities Listing County as Source of Waste

Facility Name	Tons Received / Tons Transferred
0403-MSWLF-2010 Chambers Development MSWLF (Anson Landfill)	22.74 / 0.00
1304-MSWLF-1992 BFI-Charlotte Mtr Speedway Landfill V	46.98 / 0.00
2906-MSWLF-2008 Davidson County MSW Lined Landfill	151,981.07 / 0.00
2908-TRANSFER-2013 Todco, Inc. - C&D Transfer	9.00 / 9.00
3416T-TRANSFER- Overdale Road Transfer Station	13.26 / 0.00
4104-MSWLF-1991 High Point, City of MSW Landfill	0.76 / 0.00
4116-CDLF-2012 High Point C&D Debris Landfill	199.57 / 0.00
4116-MWP-2012 High Point C&D Waste Reclamation	27.18 / 15.62
4117-CDLF-2008 A-1 Sandrock C&D Landfill	138.85 / 0.00
4120T-TRANSFER- Greensboro, City of Transfer Station	62.82 / 62.82
4122T-TRANSFER-2012 WI Burnt Poplar Transfer LLC	2,464.05 / 2,425.10
6204-MSWLF-1995 Uwharrie Env. Reg. Landfill	3,774.04 / 0.00
7607-MSWLF-2015 Great Oak Landfill	2,763.45 / 0.00
8003-MSWLF-1988 Rowan County Landfill	23.82 / 0.00
8004T-TRANSFER-1995 East Spencer Waste Transfer Facility	3,699.96 / 3,415.58
U0050-MSWLF- Richland Landfill, Inc. SC	13.94 / 0.00

N.C. County Waste Disposal Report FY 2019-20

Davie	Calculated Total:	Population:	Tons/Person:
	23,474.39	43,430	0.54

Calculated Amount of waste disposed by county = [MSW Landfills + CD Landfills] + [Waste Exported out of county to recycling facility or transfer station] - [Waste imported into county to a recycling facility or transfer station]

Landfilled Waste

Solid waste landfilled in the county's name:

Total: 22,761.67

Waste	Total
MSW	22,691.29
CD	70.38



Exported Waste

Solid waste sent outside the county to transfer station or recycling facility and subsequently landfilled:

Total: 712.72

Waste	Total
MSW	687.58
CD	25.14



Imported Waste

Solid waste received in the county at transfer station or recycling facility and subsequently landfilled:

Total: 0.00

Facilities Listing County as Source of Waste

Facility Name	Tons Received / Tons Transferred
1304-MSWLF-1992 BFI-Charlotte Mtr Speedway Landfill V	185.67 / 0.00
1805-TRANSFER-2001 GDS Recycling Services	3,667.69 / 443.48
3416T-TRANSFER- Overdale Road Transfer Station	12,286.08 / 0.00
3424-TRANSFER-2010 Abbey Green, Inc	30.08 / 25.14
4116-CDLF-2012 High Point C&D Debris Landfill	47.92 / 0.00
4117-CDLF-2008 A-1 Sandrock C&D Landfill	22.46 / 0.00
4120T-TRANSFER- Greensboro, City of Transfer Station	0.00 / 0.00
8003-MSWLF-1988 Rowan County Landfill	22,463.90 / 0.00
8004T-TRANSFER-1995 East Spencer Waste Transfer Facility	264.43 / 244.11
8202-MSWLF-2000 Sampson County Disposal, LLC	41.72 / 0.00

N.C. County Waste Disposal Report FY 2019-20

Duplin	Calculated Total:	Population:	Tons/Person:
	68,770.60	59,736	1.15

Calculated Amount of waste disposed by county = [MSW Landfills + CD Landfills] + [Waste Exported out of county to recycling facility or transfer station] - [Waste imported into county to a recycling facility or transfer station]

Landfilled Waste

Solid waste landfilled in the county's name:

Total: 62,129.12

Waste	Total
MSW	62,013.72
CD	115.40



Exported Waste

Solid waste sent outside the county to transfer station or recycling facility and subsequently landfilled:

Total: 6,641.48

Waste	Total
MSW	6,639.85
CD	1.64



Imported Waste

Solid waste received in the county at transfer station or recycling facility and subsequently landfilled:

Total: 0.00

Facilities Listing County as Source of Waste

Facility Name	Tons Received / Tons Transferred
2609-TRANSFER- Fayetteville, City of Transfer Station	2,995.37 / 2,995.37
3103-TRANSFER-2007 Duplin County Transfer Station	40,635.86 / 39,929.72
5202-TP-2012 Maysville C&D Recycling & Recovery Facility	1.62 / 1.64
5203-CDLF-2013 Maysville C & D	1.62 / 0.00
5408-TRANSFER-2014 Deep Run Transfer Station	3,240.77 / 3,240.77
8202-CDLF-1996 Sampson County Disposal, LLC	113.78 / 0.00
8202-MSWLF-2000 Sampson County Disposal, LLC	62,013.72 / 0.00
9808T-TRANSFER-2000 Waste Industries-Blk. Crk. Rd. Transfer	417.85 / 403.71

N.C. County Waste Disposal Report FY 2019-20

Durham	Calculated Total:	Population:	Tons/Person:
	329,524.53	315,741	1.44

Calculated Amount of waste disposed by county = [MSW Landfills + CD Landfills] + [Waste Exported out of county to recycling facility or transfer station] - [Waste imported into county to a recycling facility or transfer station]

Landfilled Waste

Solid waste landfilled in the county's name:

Total: 412,072.82

Waste	Total
MSW	33.90
MSW	345,839.83
CD	66,199.09



Exported Waste

Solid waste sent outside the county to transfer station or recycling facility and subsequently landfilled:

Total: 41,376.35

Waste	Total
MSW	16,360.03
MatRecovery	15,617.73
CD	9,398.59



Imported Waste

Solid waste received in the county at transfer station or recycling facility and subsequently landfilled:

Total: 123,924.64

Waste	Total
MSW	123,924.64

Facilities Listing County as Source of Waste

Facility Name	Tons Received / Tons Transferred
1304-MSWLF-1992 BFI-Charlotte Mtr Speedway Landfill V	220.29 / 0.00
3212-TRANSFER-2014 Durham, City of Transfer Station	144,340.96 / 143,439.85
3214T-TRANSFER-2001 Stone Park Court Transfer Station	148,152.44 / 145,383.68
3217-MWP-2019 Elite Waste Services Holman MWP Facility	30,390.94 / 26,948.69
3505-MWP-2020 Wall Recycling	2.32 / 1.75
3505-TP-2020 Wall Recycling	2.32 / 0.00
7304-MSWLF-1997 Upper Piedmont Regional Landfill	1,192.93 / 0.00
7607-MSWLF-2015 Great Oak Landfill	344.04 / 0.00
8202-MSWLF-2000 Sampson County Disposal, LLC	344,082.57 / 0.00
9215T-TRANSFER-1994 Raleigh Transfer Station	16,236.65 / 16,360.03
9224-MWP-2012 Wake Reclamation, LLC	8,091.33 / 15,617.73
9228-CDLF-2001 Red Rock Disposal C&D Landfill	66,199.09 / 0.00
9229T-TRANSFER-2009 Apex C&D Waste Transfer Facility	1,042.03 / 1,316.50
9234-TRANSFER-2012 Waste Industries, LLC	1.18 / 1.18
9240-MWP-2017 Elite Waste Services Pristine Water Facility	18,704.95 / 8,079.16
U0050-MSWLF- Richland Landfill, Inc. SC	33.90 / 0.00

N.C. County Waste Disposal Report FY 2019-20

Edgecombe	Calculated Total:	Population:	Tons/Person:
	67,864.74	52,586	1.30

Calculated Amount of waste disposed by county = [MSW Landfills + CD Landfills] + [Waste Exported out of county to recycling facility or transfer station] - [Waste imported into county to a recycling facility or transfer station]

Landfilled Waste

Solid waste landfilled in the county's name:

Total: 48,079.98

Waste	Total
MSW	108.84
MSW	35,292.77
CD	12,678.37



Exported Waste

Solid waste sent outside the county to transfer station or recycling facility and subsequently landfilled:

Total: 20,165.22

Waste	Total
MSW	20,165.22



Imported Waste

Solid waste received in the county at transfer station or recycling facility and subsequently landfilled:

Total: 380.46

Waste	Total
MSW	380.46

Facilities Listing County as Source of Waste

Facility Name	Tons Received / Tons Transferred
0803-MSWLF-1993 East Carolina Environmental Regional Landfill	26,157.13 / 0.00
3301-CDLF-1997 Edgecombe County CDLF	12,671.42 / 0.00
3302T-TRANSFER-1998 Edgecombe County Transfer Station	23,667.05 / 23,667.05
6405T-TRANSFER-2001 Rocky Mount, City of Transfer Station #2	15,249.46 / 15,249.46
7404-MWP-2016 Pitt County Materials Recovery & Recycling Facility	26.58 / 0.00
7404T-MWP-1996 Pitt County Transfer Station	0.75 / 0.00
7407-CDLF-2009 C & D Landfill Inc	5.70 / 0.00
8202-MSWLF-2000 Sampson County Disposal, LLC	9,135.64 / 0.00
9228-CDLF-2001 Red Rock Disposal C&D Landfill	1.25 / 0.00
9808T-TRANSFER-2000 Waste Industries-Blk. Crk. Rd. Transfer	5,087.96 / 4,915.76
U0024-MSWLF- Brunswick Waste Management Facility	108.84 / 0.00

N.C. County Waste Disposal Report FY 2019-20

Forsyth	Calculated Total: 461,860.26	Population: 379,693	Tons/Person: 1.28
----------------	--	-------------------------------	-----------------------------

Calculated Amount of waste disposed by county = [MSW Landfills + CD Landfills] + [Waste Exported out of county to recycling facility or transfer station] - [Waste imported into county to a recycling facility or transfer station]

Landfilled Waste

Solid waste landfilled in the county's name:

Total: 480,045.64

Waste	Total
MSW	393,285.23
CD	86,760.41



Exported Waste

Solid waste sent outside the county to transfer station or recycling facility and subsequently landfilled:

Total: 5,984.93

Waste	Total
MSW	4,856.79
CD	1,128.14



Imported Waste

Solid waste received in the county at transfer station or recycling facility and subsequently landfilled:

Total: 24,170.31

Waste	Total
MSW	23,916.54
CD	253.76

Facilities Listing County as Source of Waste

Facility Name	Tons Received / Tons Transferred
0403-MSWLF-2010 Chambers Development MSWLF (Anson Landfill)	1.11 / 0.00
1304-MSWLF-1992 BFI-Charlotte Mtr Speedway Landfill V	983.97 / 0.00
1403-MSWLF-1998 Foothills Environmental Landfill	0.16 / 0.00
3402-MSWLF-1997 Hanes Mill Road Landfill	264,852.31 / 0.00
3412-CDLF-1995 Winston-Salem, City of Old Salisbury Road CDLF	54,268.91 / 0.00
3416T-TRANSFER- Overdale Road Transfer Station	116,390.67 / 0.00
3424-TRANSFER-2010 Abbey Green, Inc	30,369.57 / 25,382.27
4116-CDLF-2012 High Point C&D Debris Landfill	1,651.72 / 0.00
4117-CDLF-2008 A-1 Sandrock C&D Landfill	30,772.51 / 0.00
4120T-TRANSFER- Greensboro, City of Transfer Station	4,856.79 / 4,856.79
4122T-TRANSFER-2012 WI Burnt Poplar Transfer LLC	1,146.26 / 1,128.14
6204-MSWLF-1995 Uwharrie Env. Reg. Landfill	59,643.66 / 0.00
7607-MSWLF-2015 Great Oak Landfill	67,717.66 / 0.00
8003-MSWLF-1988 Rowan County Landfill	86.36 / 0.00
8202-CDLF-1996 Sampson County Disposal, LLC	3.49 / 0.00
9228-CDLF-2001 Red Rock Disposal C&D Landfill	63.78 / 0.00

N.C. County Waste Disposal Report FY 2019-20

Franklin	Calculated Total: 65,486.89	Population: 69,112	Tons/Person: 0.95
-----------------	---------------------------------------	------------------------------	-----------------------------

Calculated Amount of waste disposed by county = [MSW Landfills + CD Landfills] + [Waste Exported out of county to recycling facility or transfer station] - [Waste imported into county to a recycling facility or transfer station]

Landfilled Waste

Solid waste landfilled in the county's name:

Total: 61,826.40

Waste	Total
MSW	22,968.19
MSW	38,792.62
CD	65.59



Exported Waste

Solid waste sent outside the county to transfer station or recycling facility and subsequently landfilled:

Total: 3,660.49

Waste	Total
MSW	3,573.45
CD	87.04



Imported Waste

Solid waste received in the county at transfer station or recycling facility and subsequently landfilled:

Total: 0.00

Facilities Listing County as Source of Waste

Facility Name	Tons Received / Tons Transferred
3214T-TRANSFER-2001 Stone Park Court Transfer Station	10.91 / 10.71
3503-TRANSFER- Franklin County Transfer Station	44,470.67 / 42,159.73
3505-MWP-2020 Wall Recycling	8,822.18 / 6,664.46
3505-TP-2020 Wall Recycling	8,822.18 / 0.00
3901-MSWLF-2012 Oxford Subtitle D MSWLF	1,318.10 / 0.00
7304-MSWLF-1997 Upper Piedmont Regional Landfill	32,970.14 / 0.00
7607-MSWLF-2015 Great Oak Landfill	35.72 / 0.00
8202-MSWLF-2000 Sampson County Disposal, LLC	4,468.66 / 0.00
9102T-TRANSFER-1997 Waste Industries-Vance County	3,563.46 / 3,562.74
9228-CDLF-2001 Red Rock Disposal C&D Landfill	65.59 / 0.00
9234-TRANSFER-2012 Waste Industries, LLC	87.04 / 87.04
U0024-MSWLF- Brunswick Waste Management Facility	22,968.19 / 0.00

N.C. County Waste Disposal Report FY 2019-20

Gaston	Calculated Total:	Population:	Tons/Person:
	375,283.21	222,744	1.80

Calculated Amount of waste disposed by county = [MSW Landfills + CD Landfills] + [Waste Exported out of county to recycling facility or transfer station] - [Waste imported into county to a recycling facility or transfer station]

Landfilled Waste

Solid waste landfilled in the county's name:

Total: 385,059.90

Waste	Total
MSW	41,629.88
MSW	280,563.02
CD	62,867.00



Exported Waste

Solid waste sent outside the county to transfer station or recycling facility and subsequently landfilled:

Total: 16,341.76

Waste	Total
MSW	16,341.76



Imported Waste

Solid waste received in the county at transfer station or recycling facility and subsequently landfilled:

Total: 26,118.45

Waste	Total
MSW	26,118.45

Facilities Listing County as Source of Waste

Facility Name	Tons Received / Tons Transferred
0403-MSWLF-2010 Chambers Development MSWLF (Anson Landfill)	1,103.43 / 0.00
1304-MSWLF-1992 BFI-Charlotte Mtr Speedway Landfill V	112,787.54 / 0.00
1403-MSWLF-1998 Foothills Environmental Landfill	6.16 / 0.00
1805-TRANSFER-2001 GDS Recycling Services	3,828.07 / 462.87
3606-CDLF-1995 Gaston County C&D Landfill	62,044.03 / 0.00
3606-MSWLF-1997 Gaston County Landfill	164,881.26 / 0.00
3608-TRANSFER-1993 Waste Management Of Carolinas	28,131.80 / 21,073.91
5504-CDLF-1999 Lake Norman Landfill	822.97 / 0.00
6014-TRANSFER-2009 Queen City Transfer Station	4,266.28 / 4,266.28
6029-TRANSFER-2012 O'Leary Resource Recovery Center	11.72 / 9.79
6204-MSWLF-1995 Uwharrie Env. Reg. Landfill	8.19 / 0.00
7607-MSWLF-2015 Great Oak Landfill	1,776.44 / 0.00
U0045-TRANS- Fort Mill Transfer Station SC	7,823.69 / 11,602.82
U0050-MSWLF- Richland Landfill, Inc. SC	41,629.88 / 0.00

N.C. County Waste Disposal Report FY 2019-20

Gates	Calculated Total:	Population:	Tons/Person:
	8,548.83	12,132	0.70

Calculated Amount of waste disposed by county = [MSW Landfills + CD Landfills] + [Waste Exported out of county to recycling facility or transfer station] - [Waste imported into county to a recycling facility or transfer station]

Landfilled Waste

Solid waste landfilled in the county's name:

Total: 1,226.80

Waste	Total
MSW	1,226.80



Exported Waste

Solid waste sent outside the county to transfer station or recycling facility and subsequently landfilled:

Total: 7,322.03

Waste	Total
MSW	7,322.03



Imported Waste

Solid waste received in the county at transfer station or recycling facility and subsequently landfilled:

Total: 0.00

Facilities Listing County as Source of Waste

Facility Name	Tons Received / Tons Transferred
0803-MSWLF-1993 East Carolina Environmental Regional Landfill	1,226.80 / 0.00
7202T-TRANSFER-1995 Perquimans-Chowan-Gates Transfer Station	7,557.62 / 7,322.03

N.C. County Waste Disposal Report FY 2019-20

Graham	Calculated Total: 7,778.65	Population: 8,687	Tons/Person: 0.90
---------------	--------------------------------------	-----------------------------	-----------------------------

Calculated Amount of waste disposed by county = [MSW Landfills + CD Landfills] + [Waste Exported out of county to recycling facility or transfer station] - [Waste imported into county to a recycling facility or transfer station]

Landfilled Waste

Solid waste landfilled in the county's name:

Total: 7,778.65

Waste	Total
MSW	5,330.65
MSW	2,448.00

Exported Waste

Solid waste sent outside the county to transfer station or recycling facility and subsequently landfilled:

Total: 0.00

Imported Waste

Solid waste received in the county at transfer station or recycling facility and subsequently landfilled:

Total: 0.00

Facilities Listing County as Source of Waste

Facility Name	Tons Received / Tons Transferred
3803-TRANSFER- Graham County Transfer Station	6,636.55 / 6,636.55
4407-MSWLF-1993 Haywood Co White Oak Landfill	5,330.65 / 0.00
U0033-MSWLF- Pine Bluff Landfill	2,448.00 / 0.00

N.C. County Waste Disposal Report FY 2019-20

Granville	Calculated Total:	Population:	Tons/Person:
	61,051.80	61,406	0.99

Calculated Amount of waste disposed by county = [MSW Landfills + CD Landfills] + [Waste Exported out of county to recycling facility or transfer station] - [Waste imported into county to a recycling facility or transfer station]

Landfilled Waste

Solid waste landfilled in the county's name:

Total: 47,001.19

Waste	Total
MSW	1,804.20
MSW	15.17
MSW	45,176.37
CD	5.45



Exported Waste

Solid waste sent outside the county to transfer station or recycling facility and subsequently landfilled:

Total: 14,050.61

Waste	Total
MSW	13,845.12
CD	205.49



Imported Waste

Solid waste received in the county at transfer station or recycling facility and subsequently landfilled:

Total: 0.00

Facilities Listing County as Source of Waste

Facility Name	Tons Received / Tons Transferred
3212-TRANSFER-2014 Durham, City of Transfer Station	4,581.28 / 4,552.68
3214T-TRANSFER-2001 Stone Park Court Transfer Station	141.22 / 138.58
3217-MWP-2019 Elite Waste Services Holman MWP Facility	195.94 / 173.75
3505-MWP-2020 Wall Recycling	28.22 / 21.32
3505-TP-2020 Wall Recycling	28.22 / 0.00
3901-MSWLF-2012 Oxford Subtitle D MSWLF	39,257.93 / 0.00
7304-MSWLF-1997 Upper Piedmont Regional Landfill	5,864.76 / 0.00
8202-MSWLF-2000 Sampson County Disposal, LLC	53.68 / 0.00
9102T-TRANSFER-1997 Waste Industries-Vance County	9,155.70 / 9,153.86
9228-CDLF-2001 Red Rock Disposal C&D Landfill	5.45 / 0.00
9229T-TRANSFER-2009 Apex C&D Waste Transfer Facility	8.25 / 10.42
U0024-MSWLF- Brunswick Waste Management Facility	1,804.20 / 0.00
U0050-MSWLF- Richland Landfill, Inc. SC	15.17 / 0.00

N.C. County Waste Disposal Report FY 2019-20

Greene	Calculated Total: 10,374.90	Population: 21,050	Tons/Person: 0.49
---------------	---------------------------------------	------------------------------	-----------------------------

Calculated Amount of waste disposed by county = [MSW Landfills + CD Landfills] + [Waste Exported out of county to recycling facility or transfer station] - [Waste imported into county to a recycling facility or transfer station]

Landfilled Waste

Solid waste landfilled in the county's name:

Total: 2,018.65

Waste	Total
MSW	8.89
CD	2,009.76



Exported Waste

Solid waste sent outside the county to transfer station or recycling facility and subsequently landfilled:

Total: 8,356.25

Waste	Total
MSW	8,356.25



Imported Waste

Solid waste received in the county at transfer station or recycling facility and subsequently landfilled:

Total: 0.00

Facilities Listing County as Source of Waste

Facility Name	Tons Received / Tons Transferred
4002-CDLF-1997 Greene County CDLF	2,004.83 / 0.00
5408-TRANSFER-2014 Deep Run Transfer Station	3,627.94 / 3,627.94
7404-MWP-2016 Pitt County Materials Recovery & Recycling Facility	158.66 / 0.00
7404T-MWP-1996 Pitt County Transfer Station	1,813.18 / 0.00
7407-CDLF-2009 C & D Landfill Inc	3.85 / 0.00
8202-MSWLF-2000 Sampson County Disposal, LLC	8.89 / 0.00
9228-CDLF-2001 Red Rock Disposal C&D Landfill	1.08 / 0.00
9808T-TRANSFER-2000 Waste Industries-Blk. Crk. Rd. Transfer	4,893.95 / 4,728.31

N.C. County Waste Disposal Report FY 2019-20

Guilford	Calculated Total:	Population:	Tons/Person:
	716,579.73	539,666	1.36

Calculated Amount of waste disposed by county = [MSW Landfills + CD Landfills] + [Waste Exported out of county to recycling facility or transfer station] - [Waste imported into county to a recycling facility or transfer station]

Landfilled Waste

Solid waste landfilled in the county's name:

Total: 734,941.82

Waste	Total
MSW	35.43
MSW	586,371.09
CD	148,535.30



Exported Waste

Solid waste sent outside the county to transfer station or recycling facility and subsequently landfilled:

Total: 705.21

Waste	Total
MSW	601.22
CD	103.99



Imported Waste

Solid waste received in the county at transfer station or recycling facility and subsequently landfilled:

Total: 19,067.29

Waste	Total
MSW	17,536.53
MatRecovery	79.72
CD	1,451.04

Facilities Listing County as Source of Waste

Facility Name	Tons Received / Tons Transferred
0105-CDLF-1998 Cobles C&D Landfill	568.76 / 0.00
0403-MSWLF-2010 Chambers Development MSWLF (Anson Landfill)	582.51 / 0.00
1304-MSWLF-1992 BFI-Charlotte Mtr Speedway Landfill V	775.48 / 0.00
1805-TRANSFER-2001 GDS Recycling Services	4,972.27 / 601.22
3416T-TRANSFER- Overdale Road Transfer Station	104.61 / 0.00
3424-TRANSFER-2010 Abbey Green, Inc	118.34 / 98.91
4103-CDLF-1998 Greensboro, City of White Street Landfill	46,391.33 / 0.00
4104-MSWLF-1991 High Point, City of MSW Landfill	154,925.93 / 0.00
4112-MSWLF-1997 Greensboro, City of White Street Landfill	8,284.98 / 0.00
4116-CDLF-2012 High Point C&D Debris Landfill	42,977.36 / 0.00
4116-MWP-2012 High Point C&D Waste Reclamation	7,611.31 / 4,374.25
4117-CDLF-2008 A-1 Sandrock C&D Landfill	58,597.85 / 0.00
4118T-TRANSFER- Bishop Road Transfer Station	163,910.77 / 0.00
4120T-TRANSFER- Greensboro, City of Transfer Station	202,450.93 / 202,450.93
4122T-TRANSFER-2012 WI Burnt Poplar Transfer LLC	60,325.85 / 59,372.33
6204-MSWLF-1995 Uwharrie Env. Reg. Landfill	192,443.23 / 0.00
7304-MSWLF-1997 Upper Piedmont Regional Landfill	5.07 / 0.00
7607-MSWLF-2015 Great Oak Landfill	229,310.82 / 0.00
8202-MSWLF-2000 Sampson County Disposal, LLC	43.07 / 0.00
9229T-TRANSFER-2009 Apex C&D Waste Transfer Facility	4.02 / 5.08
U0050-MSWLF- Richland Landfill, Inc. SC	35.43 / 0.00

N.C. County Waste Disposal Report FY 2019-20

Halifax	Calculated Total:	Population:	Tons/Person:
	81,084.89	51,194	1.76

Calculated Amount of waste disposed by county = [MSW Landfills + CD Landfills] + [Waste Exported out of county to recycling facility or transfer station] - [Waste imported into county to a recycling facility or transfer station]

Landfilled Waste

Solid waste landfilled in the county's name:

Total: 90,254.06

Waste	Total
MSW	36,844.02
MSW	53,372.93
CD	37.11



Exported Waste

Solid waste sent outside the county to transfer station or recycling facility and subsequently landfilled:

Total: 47.99

Waste	Total
MSW	47.99



Imported Waste

Solid waste received in the county at transfer station or recycling facility and subsequently landfilled:

Total: 9,217.16

Waste	Total
MSW	9,217.16

Facilities Listing County as Source of Waste

Facility Name	Tons Received / Tons Transferred
0803-MSWLF-1993 East Carolina Environmental Regional Landfill	525.11 / 0.00
3302T-TRANSFER-1998 Edgecombe County Transfer Station	47.99 / 47.99
4204-CDLF-2013 Halifax County Landfill	8.38 / 0.00
4204-TRANSFER-2013 Halifax County Landfill	16,930.73 / 16,930.73
4205T-TRANSFER-1997 Weldon, Town of Transfer Facility	45,215.23 / 45,664.08
7304-MSWLF-1997 Upper Piedmont Regional Landfill	21.54 / 0.00
8202-CDLF-1996 Sampson County Disposal, LLC	21.85 / 0.00
8202-MSWLF-2000 Sampson County Disposal, LLC	52,826.28 / 0.00
9228-CDLF-2001 Red Rock Disposal C&D Landfill	6.88 / 0.00
U0024-MSWLF- Brunswick Waste Management Facility	19,066.62 / 0.00
U0039-MSWLF- Atlantic Waste Disposal, Inc. VA #562	17,777.40 / 0.00

N.C. County Waste Disposal Report FY 2019-20

Harnett	Calculated Total:	Population:	Tons/Person:
	108,717.73	135,239	0.80

Calculated Amount of waste disposed by county = [MSW Landfills + CD Landfills] + [Waste Exported out of county to recycling facility or transfer station] - [Waste imported into county to a recycling facility or transfer station]

Landfilled Waste

Solid waste landfilled in the county's name:

Total: 98,874.47

Waste	Total
MSW	23.14
MSW	64,026.55
CD	34,824.78



Exported Waste

Solid waste sent outside the county to transfer station or recycling facility and subsequently landfilled:

Total: 9,843.26

Waste	Total
MSW	9,432.68
CD	410.58



Imported Waste

Solid waste received in the county at transfer station or recycling facility and subsequently landfilled:

Total: 0.00

Facilities Listing County as Source of Waste

Facility Name	Tons Received / Tons Transferred
2609-TRANSFER- Fayetteville, City of Transfer Station	4,513.61 / 4,513.61
4302-CDLF-2018 Dunn-Erwin Area 2 C&D Landfill	19,532.39 / 0.00
4303-CDLF-1997 Harnett Co. Anderson Creek C&D Landfill	15,266.90 / 0.00
4307T-TRANSFER-1997 Harnett County Transfer Station	33,182.62 / 33,182.62
4309T-TRANSFER- Harnett County Transfer Station	25,899.32 / 25,899.32
5304T-TRANSFER-1993 Waste Man. - Lee Co. Transfer Station	1,924.77 / 1,925.81
5305-TRANSFER-2013 Sanford Transfer Station	3,287.24 / 2,993.25
6204-MSWLF-1995 Uwharrie Env. Reg. Landfill	63.43 / 0.00
7607-MSWLF-2015 Great Oak Landfill	6.81 / 0.00
8202-MSWLF-2000 Sampson County Disposal, LLC	63,956.31 / 0.00
9228-CDLF-2001 Red Rock Disposal C&D Landfill	25.49 / 0.00
9240-MWP-2017 Elite Waste Services Pristine Water Facility	950.58 / 410.58
U0050-MSWLF- Richland Landfill, Inc. SC	23.14 / 0.00

N.C. County Waste Disposal Report FY 2019-20

Haywood	Calculated Total:	Population:	Tons/Person:
	71,498.37	63,328	1.13

Calculated Amount of waste disposed by county = [MSW Landfills + CD Landfills] + [Waste Exported out of county to recycling facility or transfer station] - [Waste imported into county to a recycling facility or transfer station]

Landfilled Waste

Solid waste landfilled in the county's name:

Total: 71,404.37

Waste	Total
MSW	20.39
MSW	71,383.98



Exported Waste

Solid waste sent outside the county to transfer station or recycling facility and subsequently landfilled:

Total: 94.00

Waste	Total
MSW	94.00



Imported Waste

Solid waste received in the county at transfer station or recycling facility and subsequently landfilled:

Total: 0.00

Facilities Listing County as Source of Waste

Facility Name	Tons Received / Tons Transferred
1104-TRANSFER-1993 Waste Management Of Asheville	94.00 / 94.00
1403-MSWLF-1998 Foothills Environmental Landfill	7.43 / 0.00
4407-MSWLF-1993 Haywood Co White Oak Landfill	71,376.55 / 0.00
4408-MWP- Haywood County MWP Facility	19,490.72 / 22,038.47
U0048-MSWLF- Union County Landfill	20.39 / 0.00

N.C. County Waste Disposal Report FY 2019-20

Henderson	Calculated Total: 87,000.97	Population: 118,312	Tons/Person: 0.64
------------------	---------------------------------------	-------------------------------	-----------------------------

Calculated Amount of waste disposed by county = [MSW Landfills + CD Landfills] + [Waste Exported out of county to recycling facility or transfer station] - [Waste imported into county to a recycling facility or transfer station]

Landfilled Waste

Solid waste landfilled in the county's name:

Total: 76,142.66

Waste	Total
MSW	69,427.71
MSW	6,714.95



Exported Waste

Solid waste sent outside the county to transfer station or recycling facility and subsequently landfilled:

Total: 10,858.31

Waste	Total
MSW	10,858.31



Imported Waste

Solid waste received in the county at transfer station or recycling facility and subsequently landfilled:

Total: 0.00

Facilities Listing County as Source of Waste

Facility Name	Tons Received / Tons Transferred
1104-TRANSFER-1993 Waste Management Of Asheville	10,837.00 / 10,837.00
1805-TRANSFER-2001 GDS Recycling Services	176.22 / 21.31
4407-MSWLF-1993 Haywood Co White Oak Landfill	6,714.95 / 0.00
4504T-TRANSFER-1998 Henderson County Transfer Facility	110,477.58 / 0.00
U0048-MSWLF- Union County Landfill	69,427.71 / 0.00

N.C. County Waste Disposal Report FY 2019-20

Hertford	Calculated Total: 57,808.48	Population: 24,037	Tons/Person: 2.40
-----------------	---------------------------------------	------------------------------	-----------------------------

Calculated Amount of waste disposed by county = [MSW Landfills + CD Landfills] + [Waste Exported out of county to recycling facility or transfer station] - [Waste imported into county to a recycling facility or transfer station]

Landfilled Waste

Solid waste landfilled in the county's name:

Total: 57,808.48

Exported Waste

Solid waste sent outside the county to transfer station or recycling facility and subsequently landfilled:

Total: 0.00

Imported Waste

Solid waste received in the county at transfer station or recycling facility and subsequently landfilled:

Total: 0.00

Waste	Total
MSW	10,733.78
MSW	47,074.70

Facilities Listing County as Source of Waste

Facility Name	Tons Received / Tons Transferred
0803-MSWLF-1993 East Carolina Environmental Regional Landfill	47,069.96 / 0.00
4602T-TRANSFER-1995 Hertford County Transfer Station	5,201.94 / 6,102.88
8202-MSWLF-2000 Sampson County Disposal, LLC	4.74 / 0.00
U0024-MSWLF- Brunswick Waste Management Facility	7,245.52 / 0.00
U0039-MSWLF- Atlantic Waste Disposal, Inc. VA #562	3,488.26 / 0.00

N.C. County Waste Disposal Report FY 2019-20

Hoke	Calculated Total: 38,833.91	Population: 54,842	Tons/Person: 0.71
-------------	---------------------------------------	------------------------------	-----------------------------

Calculated Amount of waste disposed by county = [MSW Landfills + CD Landfills] + [Waste Exported out of county to recycling facility or transfer station] - [Waste imported into county to a recycling facility or transfer station]

Landfilled Waste

Solid waste landfilled in the county's name:

Total: 33,222.83

Waste	Total
MSW	33,222.83



Exported Waste

Solid waste sent outside the county to transfer station or recycling facility and subsequently landfilled:

Total: 5,611.08

Waste	Total
MSW	5,611.08



Imported Waste

Solid waste received in the county at transfer station or recycling facility and subsequently landfilled:

Total: 0.00

Facilities Listing County as Source of Waste

Facility Name	Tons Received / Tons Transferred
2609-TRANSFER- Fayetteville, City of Transfer Station	2,209.55 / 2,209.55
4702-TRANSFER-1994 Hoke County Transfer Station	33,204.65 / 33,204.65
5305-TRANSFER-2013 Sanford Transfer Station	3,735.61 / 3,401.53
6204-MSWLF-1995 Uwharrie Env. Reg. Landfill	4.84 / 0.00
8202-MSWLF-2000 Sampson County Disposal, LLC	33,217.99 / 0.00

N.C. County Waste Disposal Report FY 2019-20

Hyde	Calculated Total: 12,238.66	Population: 5,181	Tons/Person: 2.36
-------------	---------------------------------------	-----------------------------	-----------------------------

Calculated Amount of waste disposed by county = [MSW Landfills + CD Landfills] + [Waste Exported out of county to recycling facility or transfer station] - [Waste imported into county to a recycling facility or transfer station]

Landfilled Waste

Solid waste landfilled in the county's name:

Total: 12,238.66

Waste	Total
MSW	12,238.66



Exported Waste

Solid waste sent outside the county to transfer station or recycling facility and subsequently landfilled:

Total: 0.00



Imported Waste

Solid waste received in the county at transfer station or recycling facility and subsequently landfilled:

Total: 0.00

Facilities Listing County as Source of Waste

Facility Name	Tons Received / Tons Transferred
0803-MSWLF-1993 East Carolina Environmental Regional Landfill	12,238.66 / 0.00

N.C. County Waste Disposal Report FY 2019-20

Iredell	Calculated Total: 264,183.17	Population: 181,380	Tons/Person: 1.46
----------------	--	-------------------------------	-----------------------------

Calculated Amount of waste disposed by county = [MSW Landfills + CD Landfills] + [Waste Exported out of county to recycling facility or transfer station] - [Waste imported into county to a recycling facility or transfer station]

Landfilled Waste

Solid waste landfilled in the county's name:

Total: 262,705.02

Waste	Total
MSW	262,681.62
CD	23.40



Exported Waste

Solid waste sent outside the county to transfer station or recycling facility and subsequently landfilled:

Total: 1,478.15

Waste	Total
MSW	1,478.15



Imported Waste

Solid waste received in the county at transfer station or recycling facility and subsequently landfilled:

Total: 0.00

Facilities Listing County as Source of Waste

Facility Name	Tons Received / Tons Transferred
0403-MSWLF-2010 Chambers Development MSWLF (Anson Landfill)	4.74 / 0.00
1304-MSWLF-1992 BFI-Charlotte Mtr Speedway Landfill V	18,020.77 / 0.00
1403-MSWLF-1998 Foothills Environmental Landfill	2,538.29 / 0.00
1805-TRANSFER-2001 GDS Recycling Services	834.98 / 100.96
4903-MSWLF-1993 Iredell County Sanitary LF	240,738.16 / 0.00
4904T-TRANSFER-1998 Iredell County Transfer Station	63,029.81 / 54,004.96
5504-CDLF-1999 Lake Norman Landfill	23.40 / 0.00
6014-TRANSFER-2009 Queen City Transfer Station	240.15 / 240.15
6204-MSWLF-1995 Uwharrie Env. Reg. Landfill	0.46 / 0.00
7607-MSWLF-2015 Great Oak Landfill	7.40 / 0.00
8003-MSWLF-1988 Rowan County Landfill	1,371.80 / 0.00
8004T-TRANSFER-1995 East Spencer Waste Transfer Facility	1,231.71 / 1,137.04

N.C. County Waste Disposal Report FY 2019-20

Jackson	Calculated Total: 37,135.47	Population: 44,335	Tons/Person: 0.84
----------------	---------------------------------------	------------------------------	-----------------------------

Calculated Amount of waste disposed by county = [MSW Landfills + CD Landfills] + [Waste Exported out of county to recycling facility or transfer station] - [Waste imported into county to a recycling facility or transfer station]

Landfilled Waste

Solid waste landfilled in the county's name:

Total: 37,135.47

Exported Waste

Solid waste sent outside the county to transfer station or recycling facility and subsequently landfilled:

Total: 0.00

Imported Waste

Solid waste received in the county at transfer station or recycling facility and subsequently landfilled:

Total: 0.00

Waste	Total
MSW	2,078.55
MSW	35,056.92

Facilities Listing County as Source of Waste

Facility Name	Tons Received / Tons Transferred
0403-MSWLF-2010 Chambers Development MSWLF (Anson Landfill)	152.19 / 0.00
4407-MSWLF-1993 Haywood Co White Oak Landfill	1,926.36 / 0.00
5003T-TRANSFER- Jackson County Scott Creek Transfer Station	34,940.75 / 34,940.75
U0038-MSWLF- R & B Landfill	35,056.92 / 0.00

N.C. County Waste Disposal Report FY 2019-20

Johnston	Calculated Total:	Population:	Tons/Person:
	218,138.28	205,951	1.06

Calculated Amount of waste disposed by county = [MSW Landfills + CD Landfills] + [Waste Exported out of county to recycling facility or transfer station] - [Waste imported into county to a recycling facility or transfer station]

Landfilled Waste

Solid waste landfilled in the county's name:

Total: 196,407.15

Waste	Total
MSW	5.89
MSW	115,712.59
CD	80,688.67



Exported Waste

Solid waste sent outside the county to transfer station or recycling facility and subsequently landfilled:

Total: 21,731.13

Waste	Total
MSW	15,969.12
MatRecovery	5,138.22
CD	623.79



Imported Waste

Solid waste received in the county at transfer station or recycling facility and subsequently landfilled:

Total: 0.00

Facilities Listing County as Source of Waste

Facility Name	Tons Received / Tons Transferred
2609-TRANSFER- Fayetteville, City of Transfer Station	3,472.86 / 3,472.86
5103-CDLF- Johnston County C&D Landfill	77,207.62 / 0.00
5103-MSWLF- Johnston County Landfill	112,222.74 / 0.00
5304T-TRANSFER-1993 Waste Man. - Lee Co. Transfer Station	8.26 / 8.26
5305-TRANSFER-2013 Sanford Transfer Station	5.01 / 4.56
7607-MSWLF-2015 Great Oak Landfill	46.34 / 0.00
8202-MSWLF-2000 Sampson County Disposal, LLC	3,443.51 / 0.00
9215T-TRANSFER-1994 Raleigh Transfer Station	1,494.56 / 1,505.92
9224-MWP-2012 Wake Reclamation, LLC	2,662.04 / 5,138.22
9226-CDLF-2020 Shotwell Landfill, Inc.	3,465.49 / 0.00
9228-CDLF-2001 Red Rock Disposal C&D Landfill	15.56 / 0.00
9229T-TRANSFER-2009 Apex C&D Waste Transfer Facility	1.27 / 1.60
9237T-TRANSFER-2010 Capitol Waste C&D Transfer Station	457.78 / 465.76
9240-MWP-2017 Elite Waste Services Pristine Water Facility	362.16 / 156.43
9808T-TRANSFER-2000 Waste Industries- Blk. Crk. Rd. Transfer	11,362.07 / 10,977.51
U0050-MSWLF- Richland Landfill, Inc. SC	5.89 / 0.00

N.C. County Waste Disposal Report FY 2019-20

Jones	Calculated Total: 4,913.61	Population: 10,196	Tons/Person: 0.48
--------------	--------------------------------------	------------------------------	-----------------------------

Calculated Amount of waste disposed by county = [MSW Landfills + CD Landfills] + [Waste Exported out of county to recycling facility or transfer station] - [Waste imported into county to a recycling facility or transfer station]

Landfilled Waste

Solid waste landfilled in the county's name:

Total: 1,922.67

Waste	Total
MSW	665.45
CD	1,257.22



Exported Waste

Solid waste sent outside the county to transfer station or recycling facility and subsequently landfilled:

Total: 2,990.94

Waste	Total
MSW	2,990.94



Imported Waste

Solid waste received in the county at transfer station or recycling facility and subsequently landfilled:

Total: 0.00

Facilities Listing County as Source of Waste

Facility Name	Tons Received / Tons Transferred
2509-MSWLF-1999 CRSWMA - Long Term Regional Landfill	665.45 / 0.00
5202-TP-2012 Maysville C&D Recycling & Recovery Facility	1,257.22 / 1,270.68
5203-CDLF-2013 Maysville C & D	1,257.22 / 0.00
5408-TRANSFER-2014 Deep Run Transfer Station	2,990.94 / 2,990.94

N.C. County Waste Disposal Report FY 2019-20

Lee	Calculated Total: 82,802.12	Population: 61,690	Tons/Person: 1.64
------------	---------------------------------------	------------------------------	-----------------------------

Calculated Amount of waste disposed by county = [MSW Landfills + CD Landfills] + [Waste Exported out of county to recycling facility or transfer station] - [Waste imported into county to a recycling facility or transfer station]

Landfilled Waste

Solid waste landfilled in the county's name:

Total: 101,058.11

Waste	Total
MSW	100,878.44
CD	179.67



Exported Waste

Solid waste sent outside the county to transfer station or recycling facility and subsequently landfilled:

Total: 50.34

Waste	Total
MSW	50.34



Imported Waste

Solid waste received in the county at transfer station or recycling facility and subsequently landfilled:

Total: 18,306.33

Waste	Total
MSW	18,306.33

Facilities Listing County as Source of Waste

Facility Name	Tons Received / Tons Transferred
2609-TRANSFER- Fayetteville, City of Transfer Station	50.34 / 50.34
4117-CDLF-2008 A-1 Sandrock C&D Landfill	4.59 / 0.00
5304T-TRANSFER-1993 Waste Man. - Lee Co. Transfer Station	17,659.21 / 17,668.78
5305-TRANSFER-2013 Sanford Transfer Station	46,144.45 / 42,017.64
6204-MSWLF-1995 Uwharrie Env. Reg. Landfill	10,787.19 / 0.00
7607-MSWLF-2015 Great Oak Landfill	27,900.52 / 0.00
8202-MSWLF-2000 Sampson County Disposal, LLC	62,190.73 / 0.00
9228-CDLF-2001 Red Rock Disposal C&D Landfill	175.08 / 0.00

N.C. County Waste Disposal Report FY 2019-20

Lenoir	Calculated Total:	Population:	Tons/Person:
	56,999.98	56,372	1.22

Calculated Amount of waste disposed by county = [MSW Landfills + CD Landfills] + [Waste Exported out of county to recycling facility or transfer station] - [Waste imported into county to a recycling facility or transfer station]

Landfilled Waste

Solid waste landfilled in the county's name:

Total: 68,574.94

Waste	Total
MSW	68,507.22
CD	67.72



Exported Waste

Solid waste sent outside the county to transfer station or recycling facility and subsequently landfilled:

Total: 82.25

Waste	Total
MSW	27.30
CD	54.95



Imported Waste

Solid waste received in the county at transfer station or recycling facility and subsequently landfilled:

Total: 11,657.21

Waste	Total
MSW	11,657.21

Facilities Listing County as Source of Waste

Facility Name	Tons Received / Tons Transferred
0803-MSWLF-1993 East Carolina Environmental Regional Landfill	27,255.03 / 0.00
5202-TP-2012 Maysville C&D Recycling & Recovery Facility	54.37 / 54.95
5203-CDLF-2013 Maysville C & D	54.37 / 0.00
5405T-TRANSFER-1998 Lenoir County Transfer Facility	26,786.65 / 26,786.65
5408-TRANSFER-2014 Deep Run Transfer Station	22,867.33 / 22,867.33
5409-MSWLF- Lenoir County MSW Landfill	0.00 / 0.00
6029-TRANSFER-2012 O'Leary Resource Recovery Center	20.82 / 17.39
7407-CDLF-2009 C & D Landfill Inc	10.89 / 0.00
8202-MSWLF-2000 Sampson County Disposal, LLC	41,252.19 / 0.00
9228-CDLF-2001 Red Rock Disposal C&D Landfill	2.46 / 0.00
9808T-TRANSFER-2000 Waste Industries-Blk. Crk. Rd. Transfer	10.25 / 9.90

N.C. County Waste Disposal Report FY 2019-20

Lincoln	Calculated Total: 75,096.57	Population: 86,453	Tons/Person: 0.87
----------------	---------------------------------------	------------------------------	-----------------------------

Calculated Amount of waste disposed by county = [MSW Landfills + CD Landfills] + [Waste Exported out of county to recycling facility or transfer station] - [Waste imported into county to a recycling facility or transfer station]

Landfilled Waste

Solid waste landfilled in the county's name:

Total: 73,660.62

Waste	Total
MSW	1.28
MSW	67,265.56
CD	6,393.78



Exported Waste

Solid waste sent outside the county to transfer station or recycling facility and subsequently landfilled:

Total: 1,435.95

Waste	Total
MSW	1,435.95



Imported Waste

Solid waste received in the county at transfer station or recycling facility and subsequently landfilled:

Total: 0.00

Facilities Listing County as Source of Waste

Facility Name	Tons Received / Tons Transferred
0403-MSWLF-2010 Chambers Development MSWLF (Anson Landfill)	6.34 / 0.00
1304-MSWLF-1992 BFI-Charlotte Mtr Speedway Landfill V	287.54 / 0.00
1403-MSWLF-1998 Foothills Environmental Landfill	503.29 / 0.00
1805-TRANSFER-2001 GDS Recycling Services	691.90 / 83.66
3606-CDLF-1995 Gaston County C&D Landfill	2,224.16 / 0.00
3606-MSWLF-1997 Gaston County Landfill	15,332.25 / 0.00
3608-TRANSFER-1993 Waste Management Of Carolinas	284.20 / 212.90
5503-MSWLF-1986 Lincoln County Landfill	51,114.21 / 0.00
5504-CDLF-1999 Lake Norman Landfill	4,169.62 / 0.00
6014-TRANSFER-2009 Queen City Transfer Station	1,139.39 / 1,139.39
7607-MSWLF-2015 Great Oak Landfill	21.93 / 0.00
U0050-MSWLF- Richland Landfill, Inc. SC	1.28 / 0.00

N.C. County Waste Disposal Report FY 2019-20

Macon	Calculated Total:	Population:	Tons/Person:
	38,116.10	36,498	1.04

Calculated Amount of waste disposed by county = [MSW Landfills + CD Landfills] + [Waste Exported out of county to recycling facility or transfer station] - [Waste imported into county to a recycling facility or transfer station]

Landfilled Waste

Solid waste landfilled in the county's name:

Total: 38,116.10

Waste	Total
MSW	38,116.10



Exported Waste

Solid waste sent outside the county to transfer station or recycling facility and subsequently landfilled:

Total: 0.00



Imported Waste

Solid waste received in the county at transfer station or recycling facility and subsequently landfilled:

Total: 0.00

Facilities Listing County as Source of Waste

Facility Name	Tons Received / Tons Transferred
1304-MSWLF-1992 BFI-Charlotte Mtr Speedway Landfill V	1.62 / 0.00
5703-MSWLF-1992 Macon County Landfill Open	38,114.48 / 0.00
5704T-TRANSFER-2008 Highlands Transfer Station	9,496.57 / 9,496.57

N.C. County Waste Disposal Report FY 2019-20

Madison	Calculated Total: 12,767.99	Population: 22,602	Tons/Person: 0.56
----------------	---------------------------------------	------------------------------	-----------------------------

Calculated Amount of waste disposed by county = [MSW Landfills + CD Landfills] + [Waste Exported out of county to recycling facility or transfer station] - [Waste imported into county to a recycling facility or transfer station]

Landfilled Waste

Solid waste landfilled in the county's name:

Total: 12,767.99

Exported Waste

Solid waste sent outside the county to transfer station or recycling facility and subsequently landfilled:

Total: 0.00

Imported Waste

Solid waste received in the county at transfer station or recycling facility and subsequently landfilled:

Total: 0.00

Waste	Total
MSW	11,337.74
MSW	0.81
CD	1,429.44

Facilities Listing County as Source of Waste

Facility Name	Tons Received / Tons Transferred
1304-MSWLF-1992 BFI-Charlotte Mtr Speedway Landfill V	0.81 / 0.00
5803-CDLF-1995 Madison County C&D Unit	1,429.44 / 0.00
5803T-TRANSFER-2002 Madison County Transfer	11,337.74 / 11,337.74
U0051-MSWLF- Lakeway Recycling & Sanitation, Inc. TN	11,337.74 / 0.00

N.C. County Waste Disposal Report FY 2019-20

Martin	Calculated Total:	Population:	Tons/Person:
	21,994.45	23,150	0.95

Calculated Amount of waste disposed by county = [MSW Landfills + CD Landfills] + [Waste Exported out of county to recycling facility or transfer station] - [Waste imported into county to a recycling facility or transfer station]

Landfilled Waste

Solid waste landfilled in the county's name:

Total: 21,986.55

Waste	Total
MSW	10,206.36
CD	11,780.19



Exported Waste

Solid waste sent outside the county to transfer station or recycling facility and subsequently landfilled:

Total: 7.90

Waste	Total
MSW	7.90



Imported Waste

Solid waste received in the county at transfer station or recycling facility and subsequently landfilled:

Total: 0.00

Facilities Listing County as Source of Waste

Facility Name	Tons Received / Tons Transferred
0703T-TRANSFER-2012 Beaufort Transfer Station	7.90 / 7.90
0803-MSWLF-1993 East Carolina Environmental Regional Landfill	10,206.36 / 0.00
5901-CDLF-1995 Martin County C&D Landfill	4,402.16 / 0.00
7404-MWP-2016 Pitt County Materials Recovery & Recycling Facility	4.16 / 0.00
7404T-MWP-1996 Pitt County Transfer Station	47.75 / 0.00
7407-CDLF-2009 C & D Landfill Inc	7,378.03 / 0.00

N.C. County Waste Disposal Report FY 2019-20

McDowell	Calculated Total: 41,654.88	Population: 46,684	Tons/Person: 0.89
-----------------	---------------------------------------	------------------------------	-----------------------------

Calculated Amount of waste disposed by county = [MSW Landfills + CD Landfills] + [Waste Exported out of county to recycling facility or transfer station] - [Waste imported into county to a recycling facility or transfer station]

Landfilled Waste

Solid waste landfilled in the county's name:

Total: 41,457.97

Waste	Total
MSW	243.79
MSW	41,214.18



Exported Waste

Solid waste sent outside the county to transfer station or recycling facility and subsequently landfilled:

Total: 196.91

Waste	Total
MSW	196.91



Imported Waste

Solid waste received in the county at transfer station or recycling facility and subsequently landfilled:

Total: 0.00

Facilities Listing County as Source of Waste

Facility Name	Tons Received / Tons Transferred
1403-MSWLF-1998 Foothills Environmental Landfill	41,214.18 / 0.00
1805-TRANSFER-2001 GDS Recycling Services	1,628.52 / 196.91
5602T-TRANSFER-1995 McDowell Co Transfer Facility	79,215.60 / 79,215.60
U0048-MSWLF- Union County Landfill	223.13 / 0.00
U0050-MSWLF- Richland Landfill, Inc. SC	20.66 / 0.00

N.C. County Waste Disposal Report FY 2019-20

Mecklenburg	Calculated Total: 1,693,393.33	Population: 1,108,107	Tons/Person: 1.55
--------------------	--	---------------------------------	-----------------------------

Calculated Amount of waste disposed by county = [MSW Landfills + CD Landfills] + [Waste Exported out of county to recycling facility or transfer station] - [Waste imported into county to a recycling facility or transfer station]

Landfilled Waste

Solid waste landfilled in the county's name:

Total: 1,557,435.22

Waste	Total
MSW	56,926.43
MSW	1,314,304.78
CD	186,204.01



Exported Waste

Solid waste sent outside the county to transfer station or recycling facility and subsequently landfilled:

Total: 155,001.20

Waste	Total
MSW	155,001.20



Imported Waste

Solid waste received in the county at transfer station or recycling facility and subsequently landfilled:

Total: 19,043.08

Waste	Total
MSW	19,043.08

Facilities Listing County as Source of Waste

Facility Name	Tons Received / Tons Transferred
0403-MSWLF-2010 Chambers Development MSWLF (Anson Landfill)	425,133.63 / 0.00
1304-MSWLF-1992 BFI-Charlotte Mtr Speedway Landfill V	754,132.19 / 0.00
1306-CDLF-2000 Highway 49 C&D Landfill & Recycling Greenway Waste	18,767.74 / 0.00
1805-TRANSFER-2001 GDS Recycling Services	953.58 / 115.30
3606-CDLF-1995 Gaston County C&D Landfill	14,606.16 / 0.00
3606-MSWLF-1997 Gaston County Landfill	5,767.55 / 0.00
3608-TRANSFER-1993 Waste Management Of Carolinas	20,618.63 / 15,445.69
5504-CDLF-1999 Lake Norman Landfill	36,726.46 / 0.00
6013-CDLF-1993 Greenway Waste Solutions at North Meck	116,103.65 / 0.00
6014-TRANSFER-2009 Queen City Transfer Station	394,953.17 / 394,953.17
6019-MSWLF-2000 Mecklenburg County Landfill	127,037.93 / 0.00
6029-TRANSFER-2012 O'Leary Resource Recovery Center	41,477.95 / 34,652.86
6204-MSWLF-1995 Uwharrie Env. Reg. Landfill	260.24 / 0.00
7607-MSWLF-2015 Great Oak Landfill	1,912.73 / 0.00
8003-MSWLF-1988 Rowan County Landfill	58.18 / 0.00
8004T-TRANSFER-1995 East Spencer Waste Transfer Facility	28.39 / 26.21
8202-MSWLF-2000 Sampson County Disposal, LLC	2.33 / 0.00
9014-TRANSFER-2014 God Bless the USA Transfer Station	6,694.27 / 0.00
U0045-TRANS- Fort Mill Transfer Station SC	94,005.79 / 139,414.00
U0050-MSWLF- Richland Landfill, Inc. SC	56,926.43 / 0.00

N.C. County Waste Disposal Report FY 2019-20

Mitchell	Calculated Total: 12,555.18	Population: 15,239	Tons/Person: 0.82
-----------------	---------------------------------------	------------------------------	-----------------------------

Calculated Amount of waste disposed by county = [MSW Landfills + CD Landfills] + [Waste Exported out of county to recycling facility or transfer station] - [Waste imported into county to a recycling facility or transfer station]

Landfilled Waste

Solid waste landfilled in the county's name:

Total: 405.29

Waste	Total
MSW	11.61
MSW	393.68



Exported Waste

Solid waste sent outside the county to transfer station or recycling facility and subsequently landfilled:

Total: 12,149.89

Waste	Total
MSW	12,149.89



Imported Waste

Solid waste received in the county at transfer station or recycling facility and subsequently landfilled:

Total: 0.00

Facilities Listing County as Source of Waste

Facility Name	Tons Received / Tons Transferred
10003T-TRANSFER-1995 Yancey-Mitchell Transfer Station	12,071.24 / 12,128.90
1403-MSWLF-1998 Foothills Environmental Landfill	393.68 / 0.00
1805-TRANSFER-2001 GDS Recycling Services	173.54 / 20.98
U0035-MSWLF- Bristol Landfill VA #588	11.61 / 0.00

N.C. County Waste Disposal Report FY 2019-20

Montgomery	Calculated Total:	Population:	Tons/Person:
	40,512.66	27,666	1.57

Calculated Amount of waste disposed by county = [MSW Landfills + CD Landfills] + [Waste Exported out of county to recycling facility or transfer station] - [Waste imported into county to a recycling facility or transfer station]

Landfilled Waste

Solid waste landfilled in the county's name:

Total: 43,023.91

Waste	Total
MSW	43,023.91



Exported Waste

Solid waste sent outside the county to transfer station or recycling facility and subsequently landfilled:

Total: 419.51

Waste	Total
MSW	419.51



Imported Waste

Solid waste received in the county at transfer station or recycling facility and subsequently landfilled:

Total: 2,930.76

Waste	Total
MSW	2,930.76

Facilities Listing County as Source of Waste

Facility Name	Tons Received / Tons Transferred
0403-MSWLF-2010 Chambers Development MSWLF (Anson Landfill)	675.70 / 0.00
1304-MSWLF-1992 BFI-Charlotte Mtr Speedway Landfill V	23.26 / 0.00
1805-TRANSFER-2001 GDS Recycling Services	2,742.04 / 331.55
2609-TRANSFER- Fayetteville, City of Transfer Station	87.96 / 87.96
4120T-TRANSFER- Greensboro, City of Transfer Station	0.00 / 0.00
6204-MSWLF-1995 Uwharrie Env. Reg. Landfill	42,324.95 / 0.00

N.C. County Waste Disposal Report FY 2019-20

Moore	Calculated Total: 105,348.20	Population: 101,180	Tons/Person: 1.04
--------------	--	-------------------------------	-----------------------------

Calculated Amount of waste disposed by county = [MSW Landfills + CD Landfills] + [Waste Exported out of county to recycling facility or transfer station] - [Waste imported into county to a recycling facility or transfer station]

Landfilled Waste

Solid waste landfilled in the county's name:

Total: 92,418.13

Waste	Total
MSW	61,554.45
CD	30,863.68



Exported Waste

Solid waste sent outside the county to transfer station or recycling facility and subsequently landfilled:

Total: 12,930.07

Waste	Total
MSW	12,930.07



Imported Waste

Solid waste received in the county at transfer station or recycling facility and subsequently landfilled:

Total: 0.00

Facilities Listing County as Source of Waste

Facility Name	Tons Received / Tons Transferred
0403-MSWLF-2010 Chambers Development MSWLF (Anson Landfill)	3,889.67 / 0.00
2609-TRANSFER- Fayetteville, City of Transfer Station	5,744.63 / 5,744.63
5304T-TRANSFER-1993 Waste Man. - Lee Co. Transfer Station	2,387.48 / 2,388.77
5305-TRANSFER-2013 Sanford Transfer Station	5,267.78 / 4,796.67
6204-MSWLF-1995 Uwharrie Env. Reg. Landfill	57,619.26 / 0.00
6301-CDLF-1992 Moore County C&D Landfill	30,816.28 / 0.00
6302-TRANSFER-1994 Uwharrie Env Inc/Moore Cty Transfer Station	52,491.40 / 52,633.28
8202-MSWLF-2000 Sampson County Disposal, LLC	45.52 / 0.00
8301-CDLF-1997 Scotland County CDLF	5.33 / 0.00
9228-CDLF-2001 Red Rock Disposal C&D Landfill	42.07 / 0.00

N.C. County Waste Disposal Report FY 2019-20

Nash	Calculated Total:	Population:	Tons/Person:
	120,847.48	95,647	1.42

Calculated Amount of waste disposed by county = [MSW Landfills + CD Landfills] + [Waste Exported out of county to recycling facility or transfer station] - [Waste imported into county to a recycling facility or transfer station]

Landfilled Waste

Solid waste landfilled in the county's name:

Total: 113,932.74

Waste	Total
MSW	98,181.81
CD	15,750.93



Exported Waste

Solid waste sent outside the county to transfer station or recycling facility and subsequently landfilled:

Total: 21,468.28

Waste	Total
MSW	21,462.33
CD	5.95



Imported Waste

Solid waste received in the county at transfer station or recycling facility and subsequently landfilled:

Total: 14,553.54

Waste	Total
MSW	14,553.54

Facilities Listing County as Source of Waste

Facility Name	Tons Received / Tons Transferred
0803-MSWLF-1993 East Carolina Environmental Regional Landfill	72,562.40 / 0.00
3302T-TRANSFER-1998 Edgecombe County Transfer Station	35.40 / 35.40
3505-MWP-2020 Wall Recycling	7.88 / 5.95
3505-TP-2020 Wall Recycling	7.88 / 0.00
6403-CDLF-2000 Nash County C&D Landfill	15,748.65 / 0.00
6405T-TRANSFER-2001 Rocky Mount, City of Transfer Station #2	60,997.72 / 60,997.72
7404-MWP-2016 Pitt County Materials Recovery & Recycling Facility	0.00 / 0.00
7404T-MWP-1996 Pitt County Transfer Station	1.19 / 0.00
7607-MSWLF-2015 Great Oak Landfill	152.98 / 0.00
8202-MSWLF-2000 Sampson County Disposal, LLC	25,466.43 / 0.00
9228-CDLF-2001 Red Rock Disposal C&D Landfill	2.28 / 0.00
9808T-TRANSFER-2000 Waste Industries-Blk. Crk. Rd. Transfer	22,177.54 / 21,426.93

N.C. County Waste Disposal Report FY 2019-20

New Hanover	Calculated Total:	Population:	Tons/Person:
	421,187.93	235,560	1.79

Calculated Amount of waste disposed by county = [MSW Landfills + CD Landfills] + [Waste Exported out of county to recycling facility or transfer station] - [Waste imported into county to a recycling facility or transfer station]

Landfilled Waste

Solid waste landfilled in the county's name:

Total: 421,040.35

Waste	Total
MSW	24.62
MSW	420,210.73
CD	805.00



Exported Waste

Solid waste sent outside the county to transfer station or recycling facility and subsequently landfilled:

Total: 147.58

Waste	Total
MSW	124.91
CD	22.67



Imported Waste

Solid waste received in the county at transfer station or recycling facility and subsequently landfilled:

Total: 0.00

Facilities Listing County as Source of Waste

Facility Name	Tons Received / Tons Transferred
1304-MSWLF-1992 BFI-Charlotte Mtr Speedway Landfill V	1,162.39 / 0.00
5202-TP-2012 Maysville C&D Recycling & Recovery Facility	21.46 / 21.69
5203-CDLF-2013 Maysville C & D	21.46 / 0.00
6504-MSWLF-1981 New Hanover County Landfill	37,126.61 / 0.00
6504-MSWLF-2017 New Hanover County Landfill	358,986.18 / 0.00
6504-MWP-2016 New Hanover County Materials Recovery & Recycling Facility	22,753.16 / 6,864.40
6712-TRANSFER-2016 Folkstone C&D Recycling Collection/Transfer Facility	0.98 / 0.98
7103T-TRANSFER-1990 Pender Co Transfer Station	125.39 / 124.91
7607-MSWLF-2015 Great Oak Landfill	0.34 / 0.00
8202-CDLF-1996 Sampson County Disposal, LLC	783.01 / 0.00
8202-MSWLF-2000 Sampson County Disposal, LLC	22,935.21 / 0.00
9228-CDLF-2001 Red Rock Disposal C&D Landfill	0.53 / 0.00
U0050-MSWLF- Richland Landfill, Inc. SC	24.62 / 0.00

N.C. County Waste Disposal Report FY 2019-20

Northampton	Calculated Total: 11,010.73	Population: 20,527	Tons/Person: 0.54
--------------------	---------------------------------------	------------------------------	-----------------------------

Calculated Amount of waste disposed by county = [MSW Landfills + CD Landfills] + [Waste Exported out of county to recycling facility or transfer station] - [Waste imported into county to a recycling facility or transfer station]

Landfilled Waste

Solid waste landfilled in the county's name:

Total: 1,961.80

Waste	Total
MSW	1,946.24
CD	15.56



Exported Waste

Solid waste sent outside the county to transfer station or recycling facility and subsequently landfilled:

Total: 9,048.93

Waste	Total
MSW	9,048.93



Imported Waste

Solid waste received in the county at transfer station or recycling facility and subsequently landfilled:

Total: 0.00

Facilities Listing County as Source of Waste

Facility Name	Tons Received / Tons Transferred
0803-MSWLF-1993 East Carolina Environmental Regional Landfill	1,933.33 / 0.00
4205T-TRANSFER-1997 Weldon, Town of Transfer Facility	8,959.98 / 9,048.93
7407-CDLF-2009 C & D Landfill Inc	3.86 / 0.00
8202-MSWLF-2000 Sampson County Disposal, LLC	12.91 / 0.00
9228-CDLF-2001 Red Rock Disposal C&D Landfill	11.70 / 0.00

N.C. County Waste Disposal Report FY 2019-20

Onslow	Calculated Total:	Population:	Tons/Person:
	317,921.51	201,548	1.58

Calculated Amount of waste disposed by county = [MSW Landfills + CD Landfills] + [Waste Exported out of county to recycling facility or transfer station] - [Waste imported into county to a recycling facility or transfer station]

Landfilled Waste

Solid waste landfilled in the county's name:

Total: 279,271.96

Waste	Total
MSW	13.77
MSW	241,697.67
CD	37,560.52



Exported Waste

Solid waste sent outside the county to transfer station or recycling facility and subsequently landfilled:

Total: 39,340.58

Waste	Total
MSW	1,382.16
CD	37,958.41



Imported Waste

Solid waste received in the county at transfer station or recycling facility and subsequently landfilled:

Total: 691.03

Waste	Total
CD	691.03

Facilities Listing County as Source of Waste

Facility Name	Tons Received / Tons Transferred
0803-MSWLF-1993 East Carolina Environmental Regional Landfill	5.69 / 0.00
5202-TP-2012 Maysville C&D Recycling & Recovery Facility	37,556.34 / 37,958.41
5203-CDLF-2013 Maysville C & D	37,556.34 / 0.00
5408-TRANSFER-2014 Deep Run Transfer Station	1,378.00 / 1,378.00
6204-MSWLF-1995 Uwharrie Env. Reg. Landfill	7.52 / 0.00
6708-MSWLF-1997 Camp Lejeune MSW Landfill	55,949.29 / 0.00
6709-MSWLF-1997 Onslow County Subtitle-D Landfill	178,768.28 / 0.00
6712-TRANSFER-2016 Folkstone C&D Recycling Collection/Transfer Facility	14,954.75 / 14,954.75
7103T-TRANSFER-1990 Pender Co Transfer Station	4.18 / 4.16
8202-CDLF-1996 Sampson County Disposal, LLC	4.18 / 0.00
8202-MSWLF-2000 Sampson County Disposal, LLC	6,966.89 / 0.00
U0050-MSWLF- Richland Landfill, Inc. SC	13.77 / 0.00

N.C. County Waste Disposal Report FY 2019-20

Orange	Calculated Total:	Population:	Tons/Person:
	94,841.72	147,093	0.64

Calculated Amount of waste disposed by county = [MSW Landfills + CD Landfills] + [Waste Exported out of county to recycling facility or transfer station] - [Waste imported into county to a recycling facility or transfer station]

Landfilled Waste

Solid waste landfilled in the county's name:

Total: 27,799.19

Waste	Total
MSW	9.72
MSW	3,180.87
CD	24,608.60



Exported Waste

Solid waste sent outside the county to transfer station or recycling facility and subsequently landfilled:

Total: 67,042.53

Waste	Total
MSW	55,740.94
MatRecovery	8,405.78
CD	2,895.81



Imported Waste

Solid waste received in the county at transfer station or recycling facility and subsequently landfilled:

Total: 0.00

Facilities Listing County as Source of Waste

Facility Name	Tons Received / Tons Transferred
0105-CDLF-1998 Cobles C&D Landfill	757.28 / 0.00
3212-TRANSFER-2014 Durham, City of Transfer Station	11,943.63 / 11,869.07
3214T-TRANSFER-2001 Stone Park Court Transfer Station	24,058.47 / 23,608.85
3217-MWP-2019 Elite Waste Services Holman MWP Facility	695.38 / 616.62
6204-MSWLF-1995 Uwharrie Env. Reg. Landfill	932.01 / 0.00
6804-CDLF-2005 Orange County C&D Landfill	12,398.05 / 0.00
7304-MSWLF-1997 Upper Piedmont Regional Landfill	1,979.06 / 0.00
8202-MSWLF-2000 Sampson County Disposal, LLC	269.80 / 0.00
9215T-TRANSFER-1994 Raleigh Transfer Station	20,110.21 / 20,263.02
9224-MWP-2012 Wake Reclamation, LLC	4,354.92 / 8,405.78
9228-CDLF-2001 Red Rock Disposal C&D Landfill	11,453.27 / 0.00
9229T-TRANSFER-2009 Apex C&D Waste Transfer Facility	1,489.82 / 1,882.24
9240-MWP-2017 Elite Waste Services Pristine Water Facility	919.02 / 396.95
U0050-MSWLF- Richland Landfill, Inc. SC	9.72 / 0.00

N.C. County Waste Disposal Report FY 2019-20

Pamlico	Calculated Total: 16,119.80	Population: 13,266	Tons/Person: 1.22
----------------	---------------------------------------	------------------------------	-----------------------------

Calculated Amount of waste disposed by county = [MSW Landfills + CD Landfills] + [Waste Exported out of county to recycling facility or transfer station] - [Waste imported into county to a recycling facility or transfer station]

Landfilled Waste

Solid waste landfilled in the county's name:

Total: 16,227.55

Waste	Total
MSW	16,227.55



Exported Waste

Solid waste sent outside the county to transfer station or recycling facility and subsequently landfilled:

Total: 0.00



Imported Waste

Solid waste received in the county at transfer station or recycling facility and subsequently landfilled:

Total: 107.75

Waste	Total
MSW	107.75

Facilities Listing County as Source of Waste

Facility Name	Tons Received / Tons Transferred
2509-MSWLF-1999 CRSWMA - Long Term Regional Landfill	16,225.01 / 0.00
6903T-TRANSFER-1993 Pamlico County Transfer Station	15,396.89 / 0.00
8202-MSWLF-2000 Sampson County Disposal, LLC	2.54 / 0.00

N.C. County Waste Disposal Report FY 2019-20

Pasquotank	Calculated Total:	Population:	Tons/Person:
	45,886.05	39,731	1.25

Calculated Amount of waste disposed by county = [MSW Landfills + CD Landfills] + [Waste Exported out of county to recycling facility or transfer station] - [Waste imported into county to a recycling facility or transfer station]

Landfilled Waste

Solid waste landfilled in the county's name:

Total: 48,585.84

Waste	Total
MSW	21,262.33
MSW	11,468.13
CD	15,855.38



Exported Waste

Solid waste sent outside the county to transfer station or recycling facility and subsequently landfilled:

Total: 976.86

Waste	Total
MSW	4.43
CD	972.43



Imported Waste

Solid waste received in the county at transfer station or recycling facility and subsequently landfilled:

Total: 3,676.64

Waste	Total
MSW	3,676.64

Facilities Listing County as Source of Waste

Facility Name	Tons Received / Tons Transferred
0803-MSWLF-1993 East Carolina Environmental Regional Landfill	11,468.13 / 0.00
2706-TRANSFER-2013 Bay Disposal, LLC	972.43 / 972.43
7002-CDLF-1996 Pasquotank County C&D Landfill	15,855.38 / 0.00
7003T-TRANSFER-1994 Pasquotank County Transfer Station	22,731.65 / 22,721.15
7202T-TRANSFER-1995 Perquimans-Chowan-Gates Transfer Station	4.57 / 4.43
U0039-MSWLF- Atlantic Waste Disposal, Inc. VA #562	21,262.33 / 0.00

N.C. County Waste Disposal Report FY 2019-20

Pender	Calculated Total: 44,973.09	Population: 63,406	Tons/Person: 0.71
---------------	---------------------------------------	------------------------------	-----------------------------

Calculated Amount of waste disposed by county = [MSW Landfills + CD Landfills] + [Waste Exported out of county to recycling facility or transfer station] - [Waste imported into county to a recycling facility or transfer station]

Landfilled Waste

Solid waste landfilled in the county's name:

Total: 44,245.74

Waste	Total
MSW	6.83
MSW	43,934.11
CD	304.80



Exported Waste

Solid waste sent outside the county to transfer station or recycling facility and subsequently landfilled:

Total: 729.72

Waste	Total
CD	729.72



Imported Waste

Solid waste received in the county at transfer station or recycling facility and subsequently landfilled:

Total: 2.37

Waste	Total
MSW	2.37

Facilities Listing County as Source of Waste

Facility Name	Tons Received / Tons Transferred
6504-MSWLF-1981 New Hanover County Landfill	268.32 / 0.00
6504-MSWLF-2017 New Hanover County Landfill	881.04 / 0.00
6712-TRANSFER-2016 Folkstone C&D Recycling Collection/Transfer Facility	729.72 / 729.72
7103T-TRANSFER-1990 Pender Co Transfer Station	33,846.51 / 33,717.43
8202-CDLF-1996 Sampson County Disposal, LLC	304.27 / 0.00
8202-MSWLF-2000 Sampson County Disposal, LLC	42,784.75 / 0.00
9228-CDLF-2001 Red Rock Disposal C&D Landfill	0.53 / 0.00
U0050-MSWLF- Richland Landfill, Inc. SC	6.83 / 0.00

N.C. County Waste Disposal Report FY 2019-20

Perquimans	Calculated Total:	Population:	Tons/Person:
	9,826.35	13,639	1.71

Calculated Amount of waste disposed by county = [MSW Landfills + CD Landfills] + [Waste Exported out of county to recycling facility or transfer station] - [Waste imported into county to a recycling facility or transfer station]

Landfilled Waste

Solid waste landfilled in the county's name:

Total: 23,303.75

Waste	Total
MSW	23,303.75



Exported Waste

Solid waste sent outside the county to transfer station or recycling facility and subsequently landfilled:

Total: 0.00



Imported Waste

Solid waste received in the county at transfer station or recycling facility and subsequently landfilled:

Total: 13,477.40

Waste	Total
MSW	13,477.40

Facilities Listing County as Source of Waste

Facility Name	Tons Received / Tons Transferred
0803-MSWLF-1993 East Carolina Environmental Regional Landfill	23,303.75 / 0.00
7202T-TRANSFER-1995 Perquimans-Chowan-Gates Transfer Station	11,596.34 / 11,234.85

N.C. County Waste Disposal Report FY 2019-20

Person	Calculated Total: 58,182.48	Population: 40,370	Tons/Person: 1.44
---------------	---------------------------------------	------------------------------	-----------------------------

Calculated Amount of waste disposed by county = [MSW Landfills + CD Landfills] + [Waste Exported out of county to recycling facility or transfer station] - [Waste imported into county to a recycling facility or transfer station]

Landfilled Waste

Solid waste landfilled in the county's name:

Total: 58,182.48

Exported Waste

Solid waste sent outside the county to transfer station or recycling facility and subsequently landfilled:

Total: 0.00

Imported Waste

Solid waste received in the county at transfer station or recycling facility and subsequently landfilled:

Total: 0.00

Waste	Total
MSW	58,179.15
CD	3.33

Facilities Listing County as Source of Waste

Facility Name	Tons Received / Tons Transferred
3901-MSWLF-2012 Oxford Subtitle D MSWLF	9.09 / 0.00
7304-MSWLF-1997 Upper Piedmont Regional Landfill	58,170.06 / 0.00
9228-CDLF-2001 Red Rock Disposal C&D Landfill	3.33 / 0.00

N.C. County Waste Disposal Report FY 2019-20

Pitt	Calculated Total:	Population:	Tons/Person:
	136,370.90	179,731	0.89

Calculated Amount of waste disposed by county = [MSW Landfills + CD Landfills] + [Waste Exported out of county to recycling facility or transfer station] - [Waste imported into county to a recycling facility or transfer station]

Landfilled Waste

Solid waste landfilled in the county's name:

Total: 156,753.61

Waste	Total
MSW	146,869.11
CD	9,884.50



Exported Waste

Solid waste sent outside the county to transfer station or recycling facility and subsequently landfilled:

Total: 2,797.37

Waste	Total
MSW	2,797.37



Imported Waste

Solid waste received in the county at transfer station or recycling facility and subsequently landfilled:

Total: 23,180.08

Waste	Total
MSW	23,001.75
CD	178.34

Facilities Listing County as Source of Waste

Facility Name	Tons Received / Tons Transferred
0703T-TRANSFER-2012 Beaufort Transfer Station	1,755.51 / 1,755.51
0803-MSWLF-1993 East Carolina Environmental Regional Landfill	145,465.53 / 0.00
5408-TRANSFER-2014 Deep Run Transfer Station	28.57 / 28.57
7404-MWP-2016 Pitt County Materials Recovery & Recycling Facility	41,473.39 / 0.00
7404T-MWP-1996 Pitt County Transfer Station	129,209.83 / 0.00
7406T-TRANSFER-2001 EJE Recycling Transfer Station	12,808.00 / 12,808.00
7407-CDLF-2009 C & D Landfill Inc	9,882.51 / 0.00
8202-CDLF-1996 Sampson County Disposal, LLC	1.99 / 0.00
8202-MSWLF-2000 Sampson County Disposal, LLC	1,403.58 / 0.00
9808T-TRANSFER-2000 Waste Industries-Blk. Crk. Rd. Transfer	1,048.79 / 1,013.29

N.C. County Waste Disposal Report FY 2019-20

Polk	Calculated Total: 29,597.55	Population: 21,696	Tons/Person: 1.36
-------------	---------------------------------------	------------------------------	-----------------------------

Calculated Amount of waste disposed by county = [MSW Landfills + CD Landfills] + [Waste Exported out of county to recycling facility or transfer station] - [Waste imported into county to a recycling facility or transfer station]

Landfilled Waste

Solid waste landfilled in the county's name:

Total: 29,597.55

Waste	Total
MSW	29,597.55



Exported Waste

Solid waste sent outside the county to transfer station or recycling facility and subsequently landfilled:

Total: 0.00



Imported Waste

Solid waste received in the county at transfer station or recycling facility and subsequently landfilled:

Total: 0.00

Facilities Listing County as Source of Waste

Facility Name	Tons Received / Tons Transferred
7504T-TRANSFER-2005 Polk County Transfer Station	20,875.53 / 20,875.53
U0048-MSWLF- Union County Landfill	29,597.55 / 0.00

N.C. County Waste Disposal Report FY 2019-20

Randolph	Calculated Total: 126,532.60	Population: 144,914	Tons/Person: 0.87
-----------------	-------------------------------------	----------------------------	--------------------------

Calculated Amount of waste disposed by county = [MSW Landfills + CD Landfills] + [Waste Exported out of county to recycling facility or transfer station] - [Waste imported into county to a recycling facility or transfer station]

Landfilled Waste

Solid waste landfilled in the county's name:

Total: 126,368.56

Waste	Total
MSW	103,593.86
CD	22,774.70



Exported Waste

Solid waste sent outside the county to transfer station or recycling facility and subsequently landfilled:

Total: 164.04

Waste	Total
MSW	135.43
MatRecovery	28.61



Imported Waste

Solid waste received in the county at transfer station or recycling facility and subsequently landfilled:

Total: 0.00

Facilities Listing County as Source of Waste

Facility Name	Tons Received / Tons Transferred
0105-CDLF-1998 Cobles C&D Landfill	78.99 / 0.00
1304-MSWLF-1992 BFI-Charlotte Mtr Speedway Landfill V	45.38 / 0.00
4104-MSWLF-1991 High Point, City of MSW Landfill	4.83 / 0.00
4116-CDLF-2012 High Point C&D Debris Landfill	340.06 / 0.00
4116-MWP-2012 High Point C&D Waste Reclamation	49.78 / 28.61
4117-CDLF-2008 A-1 Sandrock C&D Landfill	3,485.08 / 0.00
4120T-TRANSFER- Greensboro, City of Transfer Station	135.43 / 135.43
6204-MSWLF-1995 Uwharrie Env. Reg. Landfill	13,145.53 / 0.00
7605T-TRANSFER-2002 Asheboro, City of Recycling/SW Transfer Station	316.59 / 316.59
7606-CDLF-2001 Gold Hill Road C&D Debris Landfill	18,870.57 / 0.00
7607-MSWLF-2015 Great Oak Landfill	90,398.12 / 0.00

N.C. County Waste Disposal Report FY 2019-20

Richmond	Calculated Total: 71,785.05	Population: 45,079	Tons/Person: 1.59
-----------------	---------------------------------------	------------------------------	-----------------------------

Calculated Amount of waste disposed by county = [MSW Landfills + CD Landfills] + [Waste Exported out of county to recycling facility or transfer station] - [Waste imported into county to a recycling facility or transfer station]

Landfilled Waste

Solid waste landfilled in the county's name:

Total: 70,115.53

Waste	Total
MSW	78.26
MSW	70,005.52
CD	31.75



Exported Waste

Solid waste sent outside the county to transfer station or recycling facility and subsequently landfilled:

Total: 1,669.52

Waste	Total
MSW	1,669.52



Imported Waste

Solid waste received in the county at transfer station or recycling facility and subsequently landfilled:

Total: 0.00

Facilities Listing County as Source of Waste

Facility Name	Tons Received / Tons Transferred
0403-MSWLF-2010 Chambers Development MSWLF (Anson Landfill)	29,319.49 / 0.00
2609-TRANSFER- Fayetteville, City of Transfer Station	1,147.01 / 1,147.01
5304T-TRANSFER-1993 Waste Man. - Lee Co. Transfer Station	412.17 / 412.39
5305-TRANSFER-2013 Sanford Transfer Station	114.10 / 103.90
6204-MSWLF-1995 Uwharrie Env. Reg. Landfill	40,685.63 / 0.00
7607-MSWLF-2015 Great Oak Landfill	0.40 / 0.00
7703T-TRANSFER-1994 Richmond County Transfer Facility	42,383.18 / 38,030.13
8301-CDLF-1997 Scotland County CDLF	31.75 / 0.00
8302T-TRANSFER-1997 Scotland County Transfer Station	6.61 / 6.23
9014-TRANSFER-2014 God Bless the USA Transfer Station	11.41 / 0.00
U0050-MSWLF- Richland Landfill, Inc. SC	78.26 / 0.00

N.C. County Waste Disposal Report FY 2019-20

Robeson	Calculated Total:	Population:	Tons/Person:
	159,954.45	131,056	1.22

Calculated Amount of waste disposed by county = [MSW Landfills + CD Landfills] + [Waste Exported out of county to recycling facility or transfer station] - [Waste imported into county to a recycling facility or transfer station]

Landfilled Waste

Solid waste landfilled in the county's name:

Total: 147,822.54

Waste	Total
MSW	9.95
MSW	115,909.00
CD	31,903.59



Exported Waste

Solid waste sent outside the county to transfer station or recycling facility and subsequently landfilled:

Total: 12,131.91

Waste	Total
MSW	12,131.91



Imported Waste

Solid waste received in the county at transfer station or recycling facility and subsequently landfilled:

Total: 0.00

Facilities Listing County as Source of Waste

Facility Name	Tons Received / Tons Transferred
0403-MSWLF-2010 Chambers Development MSWLF (Anson Landfill)	2.03 / 0.00
2609-TRANSFER- Fayetteville, City of Transfer Station	8,005.67 / 8,005.67
7607-MSWLF-2015 Great Oak Landfill	41.95 / 0.00
7803-CDLF-1997 Robeson County CDLF	31,323.01 / 0.00
7803-MSWLF-1997 Robeson County Landfill	108,327.81 / 0.00
8202-CDLF-1996 Sampson County Disposal, LLC	1.67 / 0.00
8202-MSWLF-2000 Sampson County Disposal, LLC	7,537.21 / 0.00
8301-CDLF-1997 Scotland County CDLF	577.47 / 0.00
8302T-TRANSFER-1997 Scotland County Transfer Station	4,381.34 / 4,126.24
9228-CDLF-2001 Red Rock Disposal C&D Landfill	1.44 / 0.00
U0050-MSWLF- Richland Landfill, Inc. SC	9.95 / 0.00

N.C. County Waste Disposal Report FY 2019-20

Rockingham	Calculated Total: 148,918.26	Population: 91,788	Tons/Person: 1.62
-------------------	--	------------------------------	-----------------------------

Calculated Amount of waste disposed by county = [MSW Landfills + CD Landfills] + [Waste Exported out of county to recycling facility or transfer station] - [Waste imported into county to a recycling facility or transfer station]

Landfilled Waste

Solid waste landfilled in the county's name:

Total: 148,846.39

Waste	Total
MSW	148,639.49
CD	206.90



Exported Waste

Solid waste sent outside the county to transfer station or recycling facility and subsequently landfilled:

Total: 71.87

Waste	Total
MSW	71.87



Imported Waste

Solid waste received in the county at transfer station or recycling facility and subsequently landfilled:

Total: 0.00

Facilities Listing County as Source of Waste

Facility Name	Tons Received / Tons Transferred
1304-MSWLF-1992 BFI-Charlotte Mtr Speedway Landfill V	12.69 / 0.00
4116-CDLF-2012 High Point C&D Debris Landfill	0.94 / 0.00
4117-CDLF-2008 A-1 Sandrock C&D Landfill	205.96 / 0.00
4120T-TRANSFER- Greensboro, City of Transfer Station	71.87 / 71.87
6204-MSWLF-1995 Uwharrie Env. Reg. Landfill	588.81 / 0.00
7304-MSWLF-1997 Upper Piedmont Regional Landfill	215.79 / 0.00
7607-MSWLF-2015 Great Oak Landfill	19,732.96 / 0.00
7902T-TRANSFER-1991 Reidsville, City Of Transfer Facility	7,159.05 / 7,159.05
7903T-TRANSFER-1991 Eden, City of Transfer Station	7,102.06 / 6,402.86
7904-MSWLF-1995 Rockingham County Landfill	126,046.42 / 0.00
8202-MSWLF-2000 Sampson County Disposal, LLC	2,042.82 / 0.00

N.C. County Waste Disposal Report FY 2019-20

Rowan	Calculated Total:	Population:	Tons/Person:
	157,366.36	142,643	1.20

Calculated Amount of waste disposed by county = [MSW Landfills + CD Landfills] + [Waste Exported out of county to recycling facility or transfer station] - [Waste imported into county to a recycling facility or transfer station]

Landfilled Waste

Solid waste landfilled in the county's name:

Total: 171,534.49

Waste	Total
MSW	55.63
MSW	171,289.54
CD	189.32



Exported Waste

Solid waste sent outside the county to transfer station or recycling facility and subsequently landfilled:

Total: 118.69

Waste	Total
MSW	118.69



Imported Waste

Solid waste received in the county at transfer station or recycling facility and subsequently landfilled:

Total: 14,286.82

Waste	Total
MSW	14,286.82

Facilities Listing County as Source of Waste

Facility Name	Tons Received / Tons Transferred
0403-MSWLF-2010 Chambers Development MSWLF (Anson Landfill)	64.77 / 0.00
1304-MSWLF-1992 BFI-Charlotte Mtr Speedway Landfill V	8,780.35 / 0.00
4116-CDLF-2012 High Point C&D Debris Landfill	30.03 / 0.00
5504-CDLF-1999 Lake Norman Landfill	159.29 / 0.00
6014-TRANSFER-2009 Queen City Transfer Station	118.69 / 118.69
6204-MSWLF-1995 Uwharrie Env. Reg. Landfill	10.54 / 0.00
7607-MSWLF-2015 Great Oak Landfill	41,154.52 / 0.00
8003-MSWLF-1988 Rowan County Landfill	121,279.36 / 0.00
8004T-TRANSFER-1995 East Spencer Waste Transfer Facility	25,680.96 / 23,707.13
U0050-MSWLF- Richland Landfill, Inc. SC	55.63 / 0.00

N.C. County Waste Disposal Report FY 2019-20

Rutherford	Calculated Total: 57,392.75	Population: 68,908	Tons/Person: 0.83
-------------------	---------------------------------------	------------------------------	-----------------------------

Calculated Amount of waste disposed by county = [MSW Landfills + CD Landfills] + [Waste Exported out of county to recycling facility or transfer station] - [Waste imported into county to a recycling facility or transfer station]

Landfilled Waste

Solid waste landfilled in the county's name:

Total: 56,979.64

Waste	Total
MSW	2,403.10
MSW	46,113.30
CD	8,463.24



Exported Waste

Solid waste sent outside the county to transfer station or recycling facility and subsequently landfilled:

Total: 413.11

Waste	Total
MSW	413.11



Imported Waste

Solid waste received in the county at transfer station or recycling facility and subsequently landfilled:

Total: 0.00

Facilities Listing County as Source of Waste

Facility Name	Tons Received / Tons Transferred
1403-MSWLF-1998 Foothills Environmental Landfill	45,653.79 / 0.00
1805-TRANSFER-2001 GDS Recycling Services	3,416.54 / 413.11
7607-MSWLF-2015 Great Oak Landfill	459.51 / 0.00
8103-CDLF-2002 Rutherford County C&D	8,463.24 / 0.00
8104T-TRANSFER-1998 Rutherford County Transfer Facility	47,120.21 / 0.00
8105-MSWLF- Rutherford County MSW Landfill	0.00 / 0.00
U0048-MSWLF- Union County Landfill	2,403.10 / 0.00

N.C. County Waste Disposal Report FY 2019-20

Sampson	Calculated Total:	Population:	Tons/Person:
	62,632.82	64,284	0.97

Calculated Amount of waste disposed by county = [MSW Landfills + CD Landfills] + [Waste Exported out of county to recycling facility or transfer station] - [Waste imported into county to a recycling facility or transfer station]

Landfilled Waste

Solid waste landfilled in the county's name:

Total: 57,268.97

Waste	Total
MSW	56,963.13
CD	305.84



Exported Waste

Solid waste sent outside the county to transfer station or recycling facility and subsequently landfilled:

Total: 5,363.85

Waste	Total
MSW	5,363.85



Imported Waste

Solid waste received in the county at transfer station or recycling facility and subsequently landfilled:

Total: 0.00

Facilities Listing County as Source of Waste

Facility Name	Tons Received / Tons Transferred
2609-TRANSFER- Fayetteville, City of Transfer Station	5,363.85 / 5,363.85
8202-CDLF-1996 Sampson County Disposal, LLC	302.85 / 0.00
8202-MSWLF-2000 Sampson County Disposal, LLC	56,963.13 / 0.00
9228-CDLF-2001 Red Rock Disposal C&D Landfill	2.99 / 0.00

N.C. County Waste Disposal Report FY 2019-20

Scotland	Calculated Total:	Population:	Tons/Person:
	35,009.76	35,732	1.09

Calculated Amount of waste disposed by county = [MSW Landfills + CD Landfills] + [Waste Exported out of county to recycling facility or transfer station] - [Waste imported into county to a recycling facility or transfer station]

Landfilled Waste

Solid waste landfilled in the county's name:

Total: 38,701.66

Waste	Total
MSW	19.39
MSW	28,039.00
CD	10,643.27



Exported Waste

Solid waste sent outside the county to transfer station or recycling facility and subsequently landfilled:

Total: 159.37

Waste	Total
MSW	159.37



Imported Waste

Solid waste received in the county at transfer station or recycling facility and subsequently landfilled:

Total: 3,851.27

Waste	Total
MSW	3,851.27

Facilities Listing County as Source of Waste

Facility Name	Tons Received / Tons Transferred
0403-MSWLF-2010 Chambers Development MSWLF (Anson Landfill)	49.86 / 0.00
2609-TRANSFER- Fayetteville, City of Transfer Station	159.37 / 159.37
6204-MSWLF-1995 Uwharrie Env. Reg. Landfill	27,989.14 / 0.00
8202-CDLF-1996 Sampson County Disposal, LLC	20.31 / 0.00
8301-CDLF-1997 Scotland County CDLF	10,622.96 / 0.00
8302T-TRANSFER-1997 Scotland County Transfer Station	24,061.27 / 22,660.32
U0050-MSWLF- Richland Landfill, Inc. SC	19.39 / 0.00

N.C. County Waste Disposal Report FY 2019-20

Stanly	Calculated Total:	Population:	Tons/Person:
	75,169.30	63,727	1.18

Calculated Amount of waste disposed by county = [MSW Landfills + CD Landfills] + [Waste Exported out of county to recycling facility or transfer station] - [Waste imported into county to a recycling facility or transfer station]

Landfilled Waste

Solid waste landfilled in the county's name:

Total: 71,675.17

Waste	Total
MSW	51,047.04
CD	20,628.13



Exported Waste

Solid waste sent outside the county to transfer station or recycling facility and subsequently landfilled:

Total: 3,494.13

Waste	Total
MSW	3,494.13



Imported Waste

Solid waste received in the county at transfer station or recycling facility and subsequently landfilled:

Total: 0.00

Facilities Listing County as Source of Waste

Facility Name	Tons Received / Tons Transferred
0403-MSWLF-2010 Chambers Development MSWLF (Anson Landfill)	465.41 / 0.00
4117-CDLF-2008 A-1 Sandrock C&D Landfill	7.20 / 0.00
6204-MSWLF-1995 Uwharrie Env. Reg. Landfill	2,558.18 / 0.00
7607-MSWLF-2015 Great Oak Landfill	215.40 / 0.00
8003-MSWLF-1988 Rowan County Landfill	11.69 / 0.00
8004T-TRANSFER-1995 East Spencer Waste Transfer Facility	3,785.05 / 3,494.13
8401-CDLF-1997 Albemarle, City of CDLF	20,620.93 / 0.00
8401-MSWLF-1999 Albemarle, City of Landfill	47,796.36 / 0.00
9014-TRANSFER-2014 God Bless the USA Transfer Station	94.77 / 0.00

N.C. County Waste Disposal Report FY 2019-20

Stokes	Calculated Total:	Population:	Tons/Person:
	11,239.01	46,420	0.24

Calculated Amount of waste disposed by county = [MSW Landfills + CD Landfills] + [Waste Exported out of county to recycling facility or transfer station] - [Waste imported into county to a recycling facility or transfer station]

Landfilled Waste

Solid waste landfilled in the county's name:

Total: 11,231.77

Waste	Total
MSW	11,227.72
CD	4.05



Exported Waste

Solid waste sent outside the county to transfer station or recycling facility and subsequently landfilled:

Total: 7.24

Waste	Total
MSW	0.87
CD	6.37



Imported Waste

Solid waste received in the county at transfer station or recycling facility and subsequently landfilled:

Total: 0.00

Facilities Listing County as Source of Waste

Facility Name	Tons Received / Tons Transferred
3402-MSWLF-1997 Hanes Mill Road Landfill	11,212.15 / 0.00
3424-TRANSFER-2010 Abbey Green, Inc	7.62 / 6.37
4117-CDLF-2008 A-1 Sandrock C&D Landfill	4.05 / 0.00
4120T-TRANSFER- Greensboro, City of Transfer Station	0.87 / 0.87
8202-MSWLF-2000 Sampson County Disposal, LLC	15.57 / 0.00

N.C. County Waste Disposal Report FY 2019-20

Surry	Calculated Total:	Population:	Tons/Person:
	63,691.10	73,232	0.87

Calculated Amount of waste disposed by county = [MSW Landfills + CD Landfills] + [Waste Exported out of county to recycling facility or transfer station] - [Waste imported into county to a recycling facility or transfer station]

Landfilled Waste

Solid waste landfilled in the county's name:

Total: 63,687.16

Waste	Total
MSW	63,674.58
CD	12.58



Exported Waste

Solid waste sent outside the county to transfer station or recycling facility and subsequently landfilled:

Total: 3.94

Waste	Total
CD	3.94



Imported Waste

Solid waste received in the county at transfer station or recycling facility and subsequently landfilled:

Total: 0.00

Facilities Listing County as Source of Waste

Facility Name	Tons Received / Tons Transferred
1403-MSWLF-1998 Foothills Environmental Landfill	273.00 / 0.00
3424-TRANSFER-2010 Abbey Green, Inc	4.72 / 3.94
4117-CDLF-2008 A-1 Sandrock C&D Landfill	8.71 / 0.00
8606-MSWLF-1998 Surry County MSWLF	63,401.58 / 0.00
9228-CDLF-2001 Red Rock Disposal C&D Landfill	3.87 / 0.00

N.C. County Waste Disposal Report FY 2019-20

Swain	Calculated Total: 8,851.49	Population: 14,275	Tons/Person: 0.62
--------------	--------------------------------------	------------------------------	-----------------------------

Calculated Amount of waste disposed by county = [MSW Landfills + CD Landfills] + [Waste Exported out of county to recycling facility or transfer station] - [Waste imported into county to a recycling facility or transfer station]

Landfilled Waste

Solid waste landfilled in the county's name:

Total: 8,851.49

Waste	Total
MSW	8,851.49

Exported Waste

Solid waste sent outside the county to transfer station or recycling facility and subsequently landfilled:

Total: 0.00

Imported Waste

Solid waste received in the county at transfer station or recycling facility and subsequently landfilled:

Total: 0.00

Facilities Listing County as Source of Waste

Facility Name	Tons Received / Tons Transferred
8702T-TRANSFER- Swain County Transfer Facility	8,824.16 / 8,824.16
U0038-MSWLF- R & B Landfill	8,851.49 / 0.00

N.C. County Waste Disposal Report FY 2019-20

Transylvania	Calculated Total: 23,311.46	Population: 35,484	Tons/Person: 0.66
---------------------	---------------------------------------	------------------------------	-----------------------------

Calculated Amount of waste disposed by county = [MSW Landfills + CD Landfills] + [Waste Exported out of county to recycling facility or transfer station] - [Waste imported into county to a recycling facility or transfer station]

Landfilled Waste

Solid waste landfilled in the county's name:

Total: 23,284.46

Waste	Total
MSW	23,284.46



Exported Waste

Solid waste sent outside the county to transfer station or recycling facility and subsequently landfilled:

Total: 27.00

Waste	Total
MSW	27.00



Imported Waste

Solid waste received in the county at transfer station or recycling facility and subsequently landfilled:

Total: 0.00

Facilities Listing County as Source of Waste

Facility Name	Tons Received / Tons Transferred
1104-TRANSFER-1993 Waste Management Of Asheville	27.00 / 27.00
4407-MSWLF-1993 Haywood Co White Oak Landfill	124.74 / 0.00
8807-MSWLF-1990 Transylvania County Landfill	23,159.72 / 0.00

N.C. County Waste Disposal Report FY 2019-20

Tyrrell	Calculated Total:	Population:	Tons/Person:
	2,866.68	4,259	0.67

Calculated Amount of waste disposed by county = [MSW Landfills + CD Landfills] + [Waste Exported out of county to recycling facility or transfer station] - [Waste imported into county to a recycling facility or transfer station]

Landfilled Waste

Solid waste landfilled in the county's name:

Total: 2,866.68

Waste	Total
MSW	2,866.68

Exported Waste

Solid waste sent outside the county to transfer station or recycling facility and subsequently landfilled:

Total: 0.00

Imported Waste

Solid waste received in the county at transfer station or recycling facility and subsequently landfilled:

Total: 0.00

Facilities Listing County as Source of Waste

Facility Name	Tons Received / Tons Transferred
0803-MSWLF-1993 East Carolina Environmental Regional Landfill	2,866.68 / 0.00

N.C. County Waste Disposal Report FY 2019-20

Union	Calculated Total:	Population:	Tons/Person:
	330,539.91	237,287	1.45

Calculated Amount of waste disposed by county = [MSW Landfills + CD Landfills] + [Waste Exported out of county to recycling facility or transfer station] - [Waste imported into county to a recycling facility or transfer station]

Landfilled Waste

Solid waste landfilled in the county's name:

Total: 334,873.81

Waste	Total
MSW	33.87
MSW	281,805.18
CD	53,034.76



Exported Waste

Solid waste sent outside the county to transfer station or recycling facility and subsequently landfilled:

Total: 8,591.11

Waste	Total
MSW	8,591.11



Imported Waste

Solid waste received in the county at transfer station or recycling facility and subsequently landfilled:

Total: 12,925.01

Waste	Total
MSW	12,925.01

Facilities Listing County as Source of Waste

Facility Name	Tons Received / Tons Transferred
0403-MSWLF-2010 Chambers Development MSWLF (Anson Landfill)	268,397.99 / 0.00
1304-MSWLF-1992 BFI-Charlotte Mtr Speedway Landfill V	5,162.85 / 0.00
3608-TRANSFER-1993 Waste Management Of Carolinas	1,369.77 / 1,026.11
5504-CDLF-1999 Lake Norman Landfill	3.47 / 0.00
6014-TRANSFER-2009 Queen City Transfer Station	79.39 / 79.39
6014-TRANSFER-2009 Queen City Transfer Station	165.05 / 165.05
6019-MSWLF-2000 Mecklenburg County Landfill	8,232.60 / 0.00
6029-TRANSFER-2012 O'Leary Resource Recovery Center	145.13 / 121.25
6204-MSWLF-1995 Uwharrie Env. Reg. Landfill	10.89 / 0.00
7607-MSWLF-2015 Great Oak Landfill	0.85 / 0.00
9001-CDLF-1998 Union County C&D	53,031.29 / 0.00
9005T-TRANSFER-1999 Union County Transfer Station	115,665.84 / 115,665.84
9014-TRANSFER-2014 God Bless the USA Transfer Station	88,606.91 / 0.00
U0045-TRANS- Fort Mill Transfer Station SC	4,907.97 / 7,278.70
U0050-MSWLF- Richland Landfill, Inc. SC	33.87 / 0.00

N.C. County Waste Disposal Report FY 2019-20

Vance	Calculated Total:	Population:	Tons/Person:
	52,801.38	45,969	1.15

Calculated Amount of waste disposed by county = [MSW Landfills + CD Landfills] + [Waste Exported out of county to recycling facility or transfer station] - [Waste imported into county to a recycling facility or transfer station]

Landfilled Waste

Solid waste landfilled in the county's name:

Total: 52,781.65

Waste	Total
MSW	52,778.19
CD	3.46



Exported Waste

Solid waste sent outside the county to transfer station or recycling facility and subsequently landfilled:

Total: 19.73

Waste	Total
MatRecovery	0.46
CD	19.26



Imported Waste

Solid waste received in the county at transfer station or recycling facility and subsequently landfilled:

Total: 0.00

Facilities Listing County as Source of Waste

Facility Name	Tons Received / Tons Transferred
3505-MWP-2020 Wall Recycling	25.50 / 19.26
3505-TP-2020 Wall Recycling	25.50 / 0.00
3901-MSWLF-2012 Oxford Subtitle D MSWLF	3,413.20 / 0.00
7304-MSWLF-1997 Upper Piedmont Regional Landfill	49,364.99 / 0.00
9102T-TRANSFER-1997 Waste Industries-Vance County	32,729.05 / 32,722.47
9224-MWP-2012 Wake Reclamation, LLC	0.24 / 0.46
9228-CDLF-2001 Red Rock Disposal C&D Landfill	3.46 / 0.00

N.C. County Waste Disposal Report FY 2019-20

Wake	Calculated Total:	Population:	Tons/Person:
	1,598,286.66	1,089,579	1.52

Calculated Amount of waste disposed by county = [MSW Landfills + CD Landfills] + [Waste Exported out of county to recycling facility or transfer station] - [Waste imported into county to a recycling facility or transfer station]

Landfilled Waste

Solid waste landfilled in the county's name:

Total: 1,594,466.44

Waste	Total
MSW	81,402.08
MSW	537.48
MSW	723,927.57
CD	788,599.31



Exported Waste

Solid waste sent outside the county to transfer station or recycling facility and subsequently landfilled:

Total: 64,136.24

Waste	Total
MSW	51,850.41
CD	12,285.83



Imported Waste

Solid waste received in the county at transfer station or recycling facility and subsequently landfilled:

Total: 60,316.02

Waste	Total
MSW	15,432.72
MatRecovery	19,258.65
CD	25,624.66

Facilities Listing County as Source of Waste

Facility Name	Tons Received / Tons Transferred
0803-MSWLF-1993 East Carolina Environmental Regional Landfill	2.78 / 0.00
1304-MSWLF-1992 BFI-Charlotte Mtr Speedway Landfill V	127.50 / 0.00
3214T-TRANSFER-2001 Stone Park Court Transfer Station	52,837.88 / 51,850.41
3217-MWP-2019 Elite Waste Services Holman MWP Facility	13,292.81 / 11,787.19
3505-MWP-2020 Wall Recycling	660.08 / 498.64
3505-TP-2020 Wall Recycling	660.08 / 0.00
6204-MSWLF-1995 Uwharrie Env. Reg. Landfill	69.44 / 0.00
7304-MSWLF-1997 Upper Piedmont Regional Landfill	18,007.48 / 0.00
7607-MSWLF-2015 Great Oak Landfill	62,016.94 / 0.00
8003-MSWLF-1988 Rowan County Landfill	0.00 / 0.00
8202-MSWLF-2000 Sampson County Disposal, LLC	113,833.43 / 0.00
9211T-TRANSFER-1990 Cary, Town of Transfer Station	1,761.65 / 1,761.65
9215T-TRANSFER-1994 Raleigh Transfer Station	22,034.34 / 22,201.77
9217-TRANSFER-1994 WI Garner Transfer Station	42,978.93 / 42,978.93
9222-MSWLF-2008 Wake County South Wake MSWLF	529,870.00 / 0.00
9224-MWP-2012 Wake Reclamation, LLC	58,783.08 / 113,461.94
9226-CDLF-2020 Shotwell Landfill, Inc.	146,370.27 / 0.00
9227T-TRANSFER-2012 Raleigh Transfer Station	73,277.12 / 73,398.74
9228-CDLF-2001 Red Rock Disposal C&D Landfill	338,482.78 / 0.00
9229T-TRANSFER-2009 Apex C&D Waste Transfer Facility	56,599.41 / 71,507.83
9230-CDLF-2014 Greenway Waste Solutions of Apex, LLC	98,457.86 / 0.00
9231-CDLF-2012 Brownfield Road C&D Landfill	205,288.40 / 0.00
9233T-TRANSFER-2008 Raleigh, City of East Wake Transfer Station	362,270.00 / 362,270.00
9234-TRANSFER-2012 Waste Industries, LLC	40,684.21 / 40,684.21
9237T-TRANSFER-2010 Capitol Waste C&D Transfer Station	39,164.91 / 39,847.81
9240-MWP-2017 Elite Waste Services Pristine Water Facility	72,888.87 / 31,482.61
U0024-MSWLF- Brunswick Waste Management Facility	81,396.18 / 0.00
U0039-MSWLF- Atlantic Waste Disposal, Inc. VA #562	5.90 / 0.00
U0048-MSWLF- Union County Landfill	1.74 / 0.00
U0050-MSWLF- Richland Landfill, Inc. SC	535.74 / 0.00

N.C. County Waste Disposal Report FY 2019-20

Warren	Calculated Total: 9,785.26	Population: 20,022	Tons/Person: 0.49
---------------	--------------------------------------	------------------------------	-----------------------------

Calculated Amount of waste disposed by county = [MSW Landfills + CD Landfills] + [Waste Exported out of county to recycling facility or transfer station] - [Waste imported into county to a recycling facility or transfer station]

Landfilled Waste

Solid waste landfilled in the county's name:

Total: 7,403.34

Waste	Total
MSW	7,402.07
CD	1.27



Exported Waste

Solid waste sent outside the county to transfer station or recycling facility and subsequently landfilled:

Total: 2,381.92

Waste	Total
MSW	2,381.92



Imported Waste

Solid waste received in the county at transfer station or recycling facility and subsequently landfilled:

Total: 0.00

Facilities Listing County as Source of Waste

Facility Name	Tons Received / Tons Transferred
9102T-TRANSFER-1997 Waste Industries-Vance County	2,382.40 / 2,381.92
9228-CDLF-2001 Red Rock Disposal C&D Landfill	1.27 / 0.00
9302T-TRANSFER-1995 Warren County Transfer Station	7,367.55 / 7,863.54
U0024-MSWLF- Brunswick Waste Management Facility	7,402.07 / 0.00

N.C. County Waste Disposal Report FY 2019-20

Washington	Calculated Total:	Population:	Tons/Person:
	24,593.57	12,071	2.04

Calculated Amount of waste disposed by county = [MSW Landfills + CD Landfills] + [Waste Exported out of county to recycling facility or transfer station] - [Waste imported into county to a recycling facility or transfer station]

Landfilled Waste

Solid waste landfilled in the county's name:

Total: 24,593.57

Waste	Total
MSW	6,966.85
CD	17,626.72



Exported Waste

Solid waste sent outside the county to transfer station or recycling facility and subsequently landfilled:

Total: 0.00



Imported Waste

Solid waste received in the county at transfer station or recycling facility and subsequently landfilled:

Total: 0.00

Facilities Listing County as Source of Waste

Facility Name	Tons Received / Tons Transferred
0803-MSWLF-1993 East Carolina Environmental Regional Landfill	6,966.85 / 0.00
7407-CDLF-2009 C & D Landfill Inc	676.25 / 0.00
9404-CDLF-1996 Washington County C&D Landfill	16,950.47 / 0.00

N.C. County Waste Disposal Report FY 2019-20

Watauga	Calculated Total:	Population:	Tons/Person:
	66,285.01	57,899	1.14

Calculated Amount of waste disposed by county = [MSW Landfills + CD Landfills] + [Waste Exported out of county to recycling facility or transfer station] - [Waste imported into county to a recycling facility or transfer station]

Landfilled Waste

Solid waste landfilled in the county's name:

Total: 66,060.28

Waste	Total
MSW	52.12
MSW	51,147.18
MSW	14,860.98



Exported Waste

Solid waste sent outside the county to transfer station or recycling facility and subsequently landfilled:

Total: 224.73

Waste	Total
MSW	224.73



Imported Waste

Solid waste received in the county at transfer station or recycling facility and subsequently landfilled:

Total: 0.00

Facilities Listing County as Source of Waste

Facility Name	Tons Received / Tons Transferred
1403-MSWLF-1998 Foothills Environmental Landfill	14,860.97 / 0.00
1805-TRANSFER-2001 GDS Recycling Services	1,858.61 / 224.73
8202-MSWLF-2000 Sampson County Disposal, LLC	0.01 / 0.00
9503T-TRANSFER-1996 Watauga Co Transfer Facility	51,122.00 / 51,122.00
U0035-MSWLF- Bristol Landfill VA #588	52.12 / 0.00
U0118-MSWLF- Advanced Disposal Eco-Safe Landfill	51,147.18 / 0.00

N.C. County Waste Disposal Report FY 2019-20

Wayne	Calculated Total: 144,872.35	Population: 125,825	Tons/Person: 1.15
--------------	--	-------------------------------	-----------------------------

Calculated Amount of waste disposed by county = [MSW Landfills + CD Landfills] + [Waste Exported out of county to recycling facility or transfer station] - [Waste imported into county to a recycling facility or transfer station]

Landfilled Waste

Solid waste landfilled in the county's name:

Total: 128,929.03

Waste	Total
MSW	47.76
MSW	93,044.89
CD	35,836.38



Exported Waste

Solid waste sent outside the county to transfer station or recycling facility and subsequently landfilled:

Total: 15,943.32

Waste	Total
MSW	15,943.32



Imported Waste

Solid waste received in the county at transfer station or recycling facility and subsequently landfilled:

Total: 0.00

Facilities Listing County as Source of Waste

Facility Name	Tons Received / Tons Transferred
5408-TRANSFER-2014 Deep Run Transfer Station	2,734.78 / 2,734.78
7607-MSWLF-2015 Great Oak Landfill	50.69 / 0.00
8202-CDLF-1996 Sampson County Disposal, LLC	4.84 / 0.00
8202-MSWLF-2000 Sampson County Disposal, LLC	1,616.85 / 0.00
9228-CDLF-2001 Red Rock Disposal C&D Landfill	29.51 / 0.00
9601-CDLF-1997 Wayne County CDLF	35,802.03 / 0.00
9606-MSWLF-1998 Wayne County Landfill	91,377.35 / 0.00
9607T-TRANSFER-1997 Goldsboro, City of Transfer Station	11,262.40 / 11,262.40
9808T-TRANSFER-2000 Waste Industries-Blk. Crk. Rd. Transfer	13,671.25 / 13,208.54
U0050-MSWLF- Richland Landfill, Inc. SC	47.76 / 0.00

N.C. County Waste Disposal Report FY 2019-20

Wilkes	Calculated Total: 61,395.12	Population: 70,200	Tons/Person: 0.87
---------------	---------------------------------------	------------------------------	-----------------------------

Calculated Amount of waste disposed by county = [MSW Landfills + CD Landfills] + [Waste Exported out of county to recycling facility or transfer station] - [Waste imported into county to a recycling facility or transfer station]

Landfilled Waste

Solid waste landfilled in the county's name:

Total: 61,395.12

Waste	Total
MSW	61,395.12



Exported Waste

Solid waste sent outside the county to transfer station or recycling facility and subsequently landfilled:

Total: 0.00



Imported Waste

Solid waste received in the county at transfer station or recycling facility and subsequently landfilled:

Total: 0.00

Facilities Listing County as Source of Waste

Facility Name	Tons Received / Tons Transferred
1403-MSWLF-1998 Foothills Environmental Landfill	2.88 / 0.00
9704-MSWLF-1993 Wilkes County MSWLF	61,392.24 / 0.00

N.C. County Waste Disposal Report FY 2019-20

Wilson	Calculated Total:	Population:	Tons/Person:
	125,946.68	82,282	2.25

Calculated Amount of waste disposed by county = [MSW Landfills + CD Landfills] + [Waste Exported out of county to recycling facility or transfer station] - [Waste imported into county to a recycling facility or transfer station]

Landfilled Waste

Solid waste landfilled in the county's name:

Total: 184,750.67

Waste	Total
MSW	158,586.07
CD	26,164.60



Exported Waste

Solid waste sent outside the county to transfer station or recycling facility and subsequently landfilled:

Total: 26.65

Waste	Total
MSW	23.08
MatRecovery	3.57



Imported Waste

Solid waste received in the county at transfer station or recycling facility and subsequently landfilled:

Total: 58,830.65

Waste	Total
MSW	58,830.65

Facilities Listing County as Source of Waste

Facility Name	Tons Received / Tons Transferred
0803-MSWLF-1993 East Carolina Environmental Regional Landfill	124.40 / 0.00
3302T-TRANSFER-1998 Edgecombe County Transfer Station	23.08 / 23.08
7404-MWP-2016 Pitt County Materials Recovery & Recycling Facility	8.32 / 0.00
7404T-MWP-1996 Pitt County Transfer Station	2.33 / 0.00
7607-MSWLF-2015 Great Oak Landfill	93.21 / 0.00
8202-CDLF-1996 Sampson County Disposal, LLC	4.14 / 0.00
8202-MSWLF-2000 Sampson County Disposal, LLC	158,368.46 / 0.00
9224-MWP-2012 Wake Reclamation, LLC	1.85 / 3.57
9228-CDLF-2001 Red Rock Disposal C&D Landfill	5.78 / 0.00
9808T-TRANSFER-2000 Waste Industries-Blk. Crk. Rd. Transfer	78,806.19 / 76,138.95
9809-CDLF- Wilson County Westside C&D Landfill	26,154.68 / 0.00

N.C. County Waste Disposal Report FY 2019-20

Yadkin	Calculated Total: 31,439.31	Population: 38,196	Tons/Person: 0.82
---------------	---------------------------------------	------------------------------	-----------------------------

Calculated Amount of waste disposed by county = [MSW Landfills + CD Landfills] + [Waste Exported out of county to recycling facility or transfer station] - [Waste imported into county to a recycling facility or transfer station]

Landfilled Waste

Solid waste landfilled in the county's name:

Total: 31,358.46

Waste	Total
MSW	31,358.46



Exported Waste

Solid waste sent outside the county to transfer station or recycling facility and subsequently landfilled:

Total: 80.85

Waste	Total
MSW	80.85



Imported Waste

Solid waste received in the county at transfer station or recycling facility and subsequently landfilled:

Total: 0.00

Facilities Listing County as Source of Waste

Facility Name	Tons Received / Tons Transferred
0403-MSWLF-2010 Chambers Development MSWLF (Anson Landfill)	955.01 / 0.00
1304-MSWLF-1992 BFI-Charlotte Mtr Speedway Landfill V	404.88 / 0.00
1403-MSWLF-1998 Foothills Environmental Landfill	29,980.71 / 0.00
1805-TRANSFER-2001 GDS Recycling Services	668.63 / 80.85
8003-MSWLF-1988 Rowan County Landfill	17.86 / 0.00
9903T-TRANSFER-1994 Yadkin County Transfer Facility	25,703.00 / 25,703.00

N.C. County Waste Disposal Report FY 2019-20

Yancey	Calculated Total: 14,318.10	Population: 18,623	Tons/Person: 1.42
---------------	---------------------------------------	------------------------------	-----------------------------

Calculated Amount of waste disposed by county = [MSW Landfills + CD Landfills] + [Waste Exported out of county to recycling facility or transfer station] - [Waste imported into county to a recycling facility or transfer station]

Landfilled Waste

Solid waste landfilled in the county's name:

Total: 26,436.08

Waste	Total
MSW	26,436.08



Exported Waste

Solid waste sent outside the county to transfer station or recycling facility and subsequently landfilled:

Total: 0.00



Imported Waste

Solid waste received in the county at transfer station or recycling facility and subsequently landfilled:

Total: 12,117.98

Waste	Total
MSW	12,117.98

Facilities Listing County as Source of Waste

Facility Name	Tons Received / Tons Transferred
10003T-TRANSFER-1995 Yancey-Mitchell Transfer Station	13,958.48 / 14,025.16
1403-MSWLF-1998 Foothills Environmental Landfill	26,436.08 / 0.00

NC DEQ: Waste Management Solid Waste Section

Landfill Capacity Report for Fiscal Year 2019-2020

Alamance	0105-CDLF-1998	CD	Alexander	0201-CDLF-1997	CD	Avery	0603-CDLF-1996	CD
Cobles C&D Landfill			Alexander County CDLF			Avery County C&D Landfill		
Open Date	9/25/1998		Open Date	1/1/1998		Open Date	7/1/1996	
Survey Date	3/10/2020		Survey Date	5/30/2020		Survey Date	1/28/2020	
Years Open	21.5		Years Open	22.4		Years Open	23.6	
Fiscal Year Tons	17,411.89		Fiscal Year Tons	4,960.43		Fiscal Year Tons	4,194.27	
Total Tons Disposed to Date	719,433.00		Total Tons Disposed to Date	67,571.00		Total Tons Disposed to Date	3,642.00	
* Average Tons per Year	33,529.78		* Average Tons per Year	3,015.31		* Average Tons per Year	154.48	
Volume Used	1,135,499		Volume Used	141,143		Volume Used	9,409	
Volume Constructed	1,255,963		Volume Constructed	165,661		Volume Constructed	201,250	
Total Permitted Volume	6,935,903		Total Permitted Volume	269,193		Total Permitted Volume	228,450	
* Compaction Density	0.63		* Compaction Density	0.48		* Compaction Density	0.39	
* Remaining Volume for Future Construction	120,464		* Remaining Volume for Future Construction	24,518		* Remaining Volume for Future Construction	191,841	
* Remaining Permitted Volume	5,800,404		* Remaining Permitted Volume	128,050		* Remaining Permitted Volume	219,041	
* Approximate Constructed Remaining in Tons	76,324.0		* Approximate Constructed Remaining in Tons	11,737.8		* Approximate Constructed Remaining in Tons	74,257.1	
* Approximate Constructed Remaining in Years	2.3		* Approximate Constructed Remaining in Years	3.9		* Approximate Constructed Remaining in Years	480.7	
* Remaining Constructed in Fiscal Year Tons	4.4		* Remaining Constructed in Fiscal Year Tons	2.4		* Remaining Constructed in Fiscal Year Tons	17.7	
* Approximate Total Permitted Volume Remaining in Tons	3,675,038		* Approximate Total Permitted Volume Remaining in Tons	61,303		* Approximate Total Permitted Volume Remaining in Tons	84,786	
* Approximate Total Permitted Volume Remaining in Years	109.6		* Approximate Total Permitted Volume Remaining in Years	20.3		* Approximate Total Permitted Volume Remaining in Years	548.8	
* Approximate Total Tonnage Remaining in Fiscal Year Tons	211.1		* Approximate Total Tonnage Remaining in Fiscal Year Tons	12.4		* Approximate Total Tonnage Remaining in Fiscal Year Tons	20.2	
Brunswick	1007-CDLF-1997	CD	Buncombe	1107-CDLF-1998	CD	Burke	1203-CDLF-2014	CD
Brunswick County CDLF			Buncombe County C&D Unit			Burke County Johns River Waste Management		
Open Date	7/1/1998		Open Date	1/21/1998		Open Date	1/7/1998	
Survey Date	7/20/2020		Survey Date	5/12/2020		Survey Date	6/15/2020	
Years Open	22.1		Years Open	22.3		Years Open	22.4	
Fiscal Year Tons	17,007.41		Fiscal Year Tons	37,231.60		Fiscal Year Tons	8,628.83	
Total Tons Disposed to Date	672,126.00		Total Tons Disposed to Date	749,222.00		Total Tons Disposed to Date	17,521.45	
* Average Tons per Year	30,477.22		* Average Tons per Year	33,589.46		* Average Tons per Year	780.93	
Volume Used	997,842		Volume Used	1,175,681		Volume Used	21,840	
Volume Constructed	1,045,235		Volume Constructed	1,432,300		Volume Constructed	322,496	
Total Permitted Volume	1,146,100		Total Permitted Volume	2,724,600		Total Permitted Volume	322,496	
* Compaction Density	0.67		* Compaction Density	0.64		* Compaction Density	0.80	
* Remaining Volume for Future Construction	47,393		* Remaining Volume for Future Construction	256,619		* Remaining Volume for Future Construction	300,656	
* Remaining Permitted Volume	148,258		* Remaining Permitted Volume	1,548,919		* Remaining Permitted Volume	300,656	
* Approximate Constructed Remaining in Tons	31,923.0		* Approximate Constructed Remaining in Tons	163,534.7		* Approximate Constructed Remaining in Tons	241,205.5	
* Approximate Constructed Remaining in Years	1.0		* Approximate Constructed Remaining in Years	4.9		* Approximate Constructed Remaining in Years	308.9	
* Remaining Constructed in Fiscal Year Tons	1.9		* Remaining Constructed in Fiscal Year Tons	4.4		* Remaining Constructed in Fiscal Year Tons	28.0	
* Approximate Total Permitted Volume Remaining in Tons	99,864		* Approximate Total Permitted Volume Remaining in Tons	987,074		* Approximate Total Permitted Volume Remaining in Tons	241,206	
* Approximate Total Permitted Volume Remaining in Years	3.3		* Approximate Total Permitted Volume Remaining in Years	29.4		* Approximate Total Permitted Volume Remaining in Years	308.9	
* Approximate Total Tonnage Remaining in Fiscal Year Tons	5.9		* Approximate Total Tonnage Remaining in Fiscal Year Tons	26.5		* Approximate Total Tonnage Remaining in Fiscal Year Tons	28.0	

* Calculation equations described on last page of this report.

NC DEQ: Waste Management Solid Waste Section

Landfill Capacity Report for Fiscal Year 2019-2020

Cabarrus	1302-CDLF-2006	CD	Cabarrus	1306-CDLF-2000	CD	Catawba	1803-CDLF-	CD
Cabarrus County CDLF			Highway 49 C&D Landfill & Recycling Greenway Waste			Blackburn Resource Recovery C&D Facility		
Open Date	12/5/2006		Open Date	4/4/2000		Open Date	10/1/2002	
Survey Date	5/12/2020		Survey Date	7/1/2020		Survey Date	5/31/2020	
Years Open	13.4		Years Open	20.2		Years Open	17.7	
Fiscal Year Tons	21,088.66		Fiscal Year Tons	114,958.27		Fiscal Year Tons	46,920.06	
Total Tons Disposed to Date	334,453.96		Total Tons Disposed to Date	1,788,205.00		Total Tons Disposed to Date	572,742.00	
* Average Tons per Year	24,894.91		* Average Tons per Year	88,345.99		* Average Tons per Year	32,423.13	
Volume Used	587,404		Volume Used	2,603,980		Volume Used	960,681	
Volume Constructed	711,255		Volume Constructed	3,087,375		Volume Constructed	1,449,000	
Total Permitted Volume	876,581		Total Permitted Volume	5,995,188		Total Permitted Volume	1,449,000	
* Compaction Density	0.57		* Compaction Density	0.69		* Compaction Density	0.60	
* Remaining Volume for Future Construction	123,851		* Remaining Volume for Future Construction	483,395		* Remaining Volume for Future Construction	488,319	
* Remaining Permitted Volume	289,177		* Remaining Permitted Volume	3,391,208		* Remaining Permitted Volume	488,319	
* Approximate Constructed Remaining in Tons	70,517.8		* Approximate Constructed Remaining in Tons	331,957.0		* Approximate Constructed Remaining in Tons	291,127.6	
* Approximate Constructed Remaining in Years	2.8		* Approximate Constructed Remaining in Years	3.8		* Approximate Constructed Remaining in Years	9.0	
* Remaining Constructed in Fiscal Year Tons	3.3		* Remaining Constructed in Fiscal Year Tons	2.9		* Remaining Constructed in Fiscal Year Tons	6.2	
* Approximate Total Permitted Volume Remaining in Tons	164,651		* Approximate Total Permitted Volume Remaining in Tons	2,328,810		* Approximate Total Permitted Volume Remaining in Tons	291,128	
* Approximate Total Permitted Volume Remaining in Years	6.6		* Approximate Total Permitted Volume Remaining in Years	26.4		* Approximate Total Permitted Volume Remaining in Years	9.0	
* Approximate Total Tonnage Remaining in Fiscal Year Tons	7.8		* Approximate Total Tonnage Remaining in Fiscal Year Tons	20.3		* Approximate Total Tonnage Remaining in Fiscal Year Tons	6.2	
Cleveland	2301-CDLF-1997	CD	Cumberland	2601-CDLF-1997	CD	Dare	2803-CDLF-1995	CD
Cleveland County CDLF			Cumberland County C&D Unit			Dare County C&D Landfill		
Open Date	1/1/1998		Open Date	1/1/1998		Open Date	11/15/1995	
Survey Date	7/13/2020		Survey Date	4/14/2020		Survey Date	4/29/2020	
Years Open	22.5		Years Open	22.3		Years Open	24.5	
Fiscal Year Tons	53,191.39		Fiscal Year Tons	52,065.69		Fiscal Year Tons	12,345.01	
Total Tons Disposed to Date	1,094,063.00		Total Tons Disposed to Date	791,863.00		Total Tons Disposed to Date	411,308.01	
* Average Tons per Year	48,560.76		* Average Tons per Year	35,536.06		* Average Tons per Year	16,819.33	
Volume Used	1,167,464		Volume Used	1,279,261		Volume Used	1,055,887	
Volume Constructed	2,645,400		Volume Constructed	1,697,278		Volume Constructed	1,478,100	
Total Permitted Volume	2,645,400		Total Permitted Volume	2,026,570		Total Permitted Volume	3,044,300	
* Compaction Density	0.94		* Compaction Density	0.62		* Compaction Density	0.39	
* Remaining Volume for Future Construction	1,477,936		* Remaining Volume for Future Construction	418,017		* Remaining Volume for Future Construction	422,213	
* Remaining Permitted Volume	1,477,936		* Remaining Permitted Volume	747,309		* Remaining Permitted Volume	1,988,413	
* Approximate Constructed Remaining in Tons	1,385,015.0		* Approximate Constructed Remaining in Tons	258,752.7		* Approximate Constructed Remaining in Tons	164,468.0	
* Approximate Constructed Remaining in Years	28.5		* Approximate Constructed Remaining in Years	7.3		* Approximate Constructed Remaining in Years	9.8	
* Remaining Constructed in Fiscal Year Tons	26.0		* Remaining Constructed in Fiscal Year Tons	5.0		* Remaining Constructed in Fiscal Year Tons	13.3	
* Approximate Total Permitted Volume Remaining in Tons	1,385,015		* Approximate Total Permitted Volume Remaining in Tons	462,585		* Approximate Total Permitted Volume Remaining in Tons	774,562	
* Approximate Total Permitted Volume Remaining in Years	28.5		* Approximate Total Permitted Volume Remaining in Years	13.0		* Approximate Total Permitted Volume Remaining in Years	46.1	
* Approximate Total Tonnage Remaining in Fiscal Year Tons	26.0		* Approximate Total Tonnage Remaining in Fiscal Year Tons	8.9		* Approximate Total Tonnage Remaining in Fiscal Year Tons	62.7	

* Calculation equations described on last page of this report.

NC DEQ: Waste Management Solid Waste Section

Landfill Capacity Report for Fiscal Year 2019-2020

Edgecombe	3301-CDLF-1997	CD	Forsyth	3412-CDLF-1995	CD	Gaston	3606-CDLF-1995	CD
Edgecombe County CDLF			Winston-Salem, City of Old Salisbury Road CDLF			Gaston County C&D Landfill		
Open Date	12/30/1997		Open Date	8/1/1996		Open Date	2/5/1999	
Survey Date	6/25/2020		Survey Date	1/5/2020		Survey Date	6/6/2020	
Years Open	22.5		Years Open	23.4		Years Open	21.3	
Fiscal Year Tons	12,671.42		Fiscal Year Tons	54,268.91		Fiscal Year Tons	78,901.91	
Total Tons Disposed to Date	467,180.00		Total Tons Disposed to Date	1,578,290.00		Total Tons Disposed to Date	1,100,690.60	
* Average Tons per Year	20,776.51		* Average Tons per Year	67,368.29		* Average Tons per Year	51,594.87	
Volume Used	861,070		Volume Used	3,078,620		Volume Used	1,656,656	
Volume Constructed	1,700,000		Volume Constructed	4,030,000		Volume Constructed	1,482,196	
Total Permitted Volume	1,700,000		Total Permitted Volume	4,030,000		Total Permitted Volume	1,482,196	
* Compaction Density	0.54		* Compaction Density	0.51		* Compaction Density	0.66	
* Remaining Volume for Future Construction	838,930		* Remaining Volume for Future Construction	951,380		* Remaining Volume for Future Construction	-174,460	
* Remaining Permitted Volume	838,930		* Remaining Permitted Volume	951,380		* Remaining Permitted Volume	-174,460	
* Approximate Constructed Remaining in Tons	455,167.8		* Approximate Constructed Remaining in Tons	487,735.9		* Approximate Constructed Remaining in Tons	-115,912.1	
* Approximate Constructed Remaining in Years	21.9		* Approximate Constructed Remaining in Years	7.2		* Approximate Constructed Remaining in Years	-2.2	
* Remaining Constructed in Fiscal Year Tons	35.9		* Remaining Constructed in Fiscal Year Tons	9.0		* Remaining Constructed in Fiscal Year Tons	-1.5	
* Approximate Total Permitted Volume Remaining in Tons	455,168		* Approximate Total Permitted Volume Remaining in Tons	487,736		* Approximate Total Permitted Volume Remaining in Tons	-115,912	
* Approximate Total Permitted Volume Remaining in Years	21.9		* Approximate Total Permitted Volume Remaining in Years	7.2		* Approximate Total Permitted Volume Remaining in Years	-2.2	
* Approximate Total Tonnage Remaining in Fiscal Year Tons	35.9		* Approximate Total Tonnage Remaining in Fiscal Year Tons	9.0		* Approximate Total Tonnage Remaining in Fiscal Year Tons	-1.5	
Greene	4002-CDLF-1997	CD	Guilford	4103-CDLF-1998	CD	Guilford	4116-CDLF-2012	CD
Greene County CDLF			Greensboro, City of White Street Landfill			andfill, LLC, a wholly owned subsidiary of Waste Indu		
Open Date	1/1/1998		Open Date	1/1/1998		Open Date	2/4/2004	
Survey Date	6/19/2020		Survey Date	6/11/2019		Survey Date	1/8/2020	
Years Open	22.5		Years Open	21.4		Years Open	15.9	
Fiscal Year Tons	2,004.83		Fiscal Year Tons	46,391.33		Fiscal Year Tons	45,776.39	
Total Tons Disposed to Date	45,696.00		Total Tons Disposed to Date	46,107.00		Total Tons Disposed to Date	1,220,433.74	
* Average Tons per Year	2,034.18		* Average Tons per Year	2,150.50		* Average Tons per Year	76,631.15	
Volume Used	167,199		Volume Used	87,060		Volume Used	1,778,556	
Volume Constructed	471,466		Volume Constructed	2,370,000		Volume Constructed	1,845,296	
Total Permitted Volume	471,466		Total Permitted Volume	2,370,000		Total Permitted Volume	4,773,968	
* Compaction Density	0.27		* Compaction Density	0.53		* Compaction Density	0.69	
* Remaining Volume for Future Construction	304,267		* Remaining Volume for Future Construction	2,282,940		* Remaining Volume for Future Construction	66,740	
* Remaining Permitted Volume	304,267		* Remaining Permitted Volume	2,282,940		* Remaining Permitted Volume	2,995,412	
* Approximate Constructed Remaining in Tons	83,157.1		* Approximate Constructed Remaining in Tons	1,209,045.7		* Approximate Constructed Remaining in Tons	45,796.6	
* Approximate Constructed Remaining in Years	40.9		* Approximate Constructed Remaining in Years	562.2		* Approximate Constructed Remaining in Years	0.6	
* Remaining Constructed in Fiscal Year Tons	41.5		* Remaining Constructed in Fiscal Year Tons	26.1		* Remaining Constructed in Fiscal Year Tons	1.0	
* Approximate Total Permitted Volume Remaining in Tons	83,157		* Approximate Total Permitted Volume Remaining in Tons	1,209,046		* Approximate Total Permitted Volume Remaining in Tons	2,055,433	
* Approximate Total Permitted Volume Remaining in Years	40.9		* Approximate Total Permitted Volume Remaining in Years	562.2		* Approximate Total Permitted Volume Remaining in Years	26.8	
* Approximate Total Tonnage Remaining in Fiscal Year Tons	41.5		* Approximate Total Tonnage Remaining in Fiscal Year Tons	26.1		* Approximate Total Tonnage Remaining in Fiscal Year Tons	44.9	

* Calculation equations described on last page of this report.

NC DEQ: Waste Management Solid Waste Section

Landfill Capacity Report for Fiscal Year 2019-2020

Guilford	4117-CDLF-2008	CD	Halifax	4204-CDLF-2013	CD	Harnett	4302-CDLF-2018	CD
A-1 Sandrock C&D Landfill			Halifax County Landfill			Dunn-Erwin Area 2 C&D Landfill		
Open Date	4/19/2009		Open Date	6/3/2016		Open Date	1/1/1998	
Survey Date	6/1/2020		Survey Date	8/6/2020		Survey Date	5/25/2020	
Years Open	11.1		Years Open	4.2		Years Open	22.4	
Fiscal Year Tons	94,393.70		Fiscal Year Tons	8.38		Fiscal Year Tons	19,532.39	
Total Tons Disposed to Date	902,840.00		Total Tons Disposed to Date	8.38		Total Tons Disposed to Date	374,260.00	
* Average Tons per Year	81,202.24		* Average Tons per Year	2.01		* Average Tons per Year	16,711.30	
Volume Used	1,510,645		Volume Used	25		Volume Used	734,393	
Volume Constructed	1,273,815		Volume Constructed	73,129		Volume Constructed	2,047,985	
Total Permitted Volume	2,240,000		Total Permitted Volume	73,129		Total Permitted Volume	2,047,985	
* Compaction Density	0.60		* Compaction Density	0.34		* Compaction Density	0.51	
* Remaining Volume for Future Construction	-236,830		* Remaining Volume for Future Construction	73,104		* Remaining Volume for Future Construction	1,313,592	
* Remaining Permitted Volume	729,355		* Remaining Permitted Volume	73,104		* Remaining Permitted Volume	1,313,592	
* Approximate Constructed Remaining in Tons	-141,541.9		* Approximate Constructed Remaining in Tons	24,504.5		* Approximate Constructed Remaining in Tons	669,430.3	
* Approximate Constructed Remaining in Years	-1.7		* Approximate Constructed Remaining in Years	12,209.0		* Approximate Constructed Remaining in Years	40.1	
* Remaining Constructed in Fiscal Year Tons	-1.5		* Remaining Constructed in Fiscal Year Tons	2,924.2		* Remaining Constructed in Fiscal Year Tons	34.3	
* Approximate Total Permitted Volume Remaining in Tons	435,900		* Approximate Total Permitted Volume Remaining in Tons	24,504		* Approximate Total Permitted Volume Remaining in Tons	669,430	
* Approximate Total Permitted Volume Remaining in Years	5.4		* Approximate Total Permitted Volume Remaining in Years	12,209.0		* Approximate Total Permitted Volume Remaining in Years	40.1	
* Approximate Total Tonnage Remaining in Fiscal Year Tons	4.6		* Approximate Total Tonnage Remaining in Fiscal Year Tons	2,924.2		* Approximate Total Tonnage Remaining in Fiscal Year Tons	34.3	
Harnett	4303-CDLF-1997	CD	Johnston	5103-CDLF-	CD	Jones	5203-CDLF-2013	CD
Harnett Co. Anderson Creek C&D Landfill			Johnston County C&D Landfill			Maysville C & D		
Open Date	12/1/1996		Open Date	7/18/2007		Open Date	4/6/2015	
Survey Date	5/25/2020		Survey Date	5/24/2020		Survey Date	7/23/2020	
Years Open	23.5		Years Open	12.9		Years Open	5.3	
Fiscal Year Tons	15,266.90		Fiscal Year Tons	77,207.62		Fiscal Year Tons	49,452.15	
Total Tons Disposed to Date	233,212.00		Total Tons Disposed to Date	432,334.00		Total Tons Disposed to Date	43,970.00	
* Average Tons per Year	9,932.45		* Average Tons per Year	33,640.82		* Average Tons per Year	8,299.76	
Volume Used	580,238		Volume Used	821,082		Volume Used	27,702	
Volume Constructed	565,948		Volume Constructed	1,025,147		Volume Constructed	96,462	
Total Permitted Volume	1,121,930		Total Permitted Volume	1,487,805		Total Permitted Volume	602,102	
* Compaction Density	0.40		* Compaction Density	0.53		* Compaction Density	1.59	
* Remaining Volume for Future Construction	-14,290		* Remaining Volume for Future Construction	204,065		* Remaining Volume for Future Construction	68,760	
* Remaining Permitted Volume	541,692		* Remaining Permitted Volume	666,723		* Remaining Permitted Volume	574,400	
* Approximate Constructed Remaining in Tons	-5,743.5		* Approximate Constructed Remaining in Tons	107,448.8		* Approximate Constructed Remaining in Tons	109,139.3	
* Approximate Constructed Remaining in Years	-0.6		* Approximate Constructed Remaining in Years	3.2		* Approximate Constructed Remaining in Years	13.1	
* Remaining Constructed in Fiscal Year Tons	-0.4		* Remaining Constructed in Fiscal Year Tons	1.4		* Remaining Constructed in Fiscal Year Tons	2.2	
* Approximate Total Permitted Volume Remaining in Tons	217,719		* Approximate Total Permitted Volume Remaining in Tons	351,058		* Approximate Total Permitted Volume Remaining in Tons	911,716	
* Approximate Total Permitted Volume Remaining in Years	21.9		* Approximate Total Permitted Volume Remaining in Years	10.4		* Approximate Total Permitted Volume Remaining in Years	109.8	
* Approximate Total Tonnage Remaining in Fiscal Year Tons	14.3		* Approximate Total Tonnage Remaining in Fiscal Year Tons	4.5		* Approximate Total Tonnage Remaining in Fiscal Year Tons	18.4	

* Calculation equations described on last page of this report.

NC DEQ: Waste Management Solid Waste Section

Landfill Capacity Report for Fiscal Year 2019-2020

Lenoir	5403-CDLF-1997	CD	Lincoln	5504-CDLF-1999	CD	Madison	5803-CDLF-1995	CD
Lenoir County CDLF			Lake Norman Landfill			Madison County C&D Unit		
Open Date	1/1/1998		Open Date	3/25/1999		Open Date	11/1/2006	
Survey Date	6/19/2020		Survey Date	1/9/2020		Survey Date	6/3/2020	
Years Open	22.5		Years Open	20.8		Years Open	13.6	
Fiscal Year Tons	13,339.75		Fiscal Year Tons	56,488.91		Fiscal Year Tons	1,429.44	
Total Tons Disposed to Date	365,223.60		Total Tons Disposed to Date	1,271,021.00		Total Tons Disposed to Date	29,794.00	
* Average Tons per Year	16,258.13		* Average Tons per Year	61,124.48		* Average Tons per Year	2,192.68	
Volume Used	575,380		Volume Used	2,058,702		Volume Used	90,972	
Volume Constructed	630,432		Volume Constructed	2,727,347		Volume Constructed	209,700	
Total Permitted Volume	1,126,540		Total Permitted Volume	3,271,000		Total Permitted Volume	209,700	
* Compaction Density	0.63		* Compaction Density	0.62		* Compaction Density	0.33	
* Remaining Volume for Future Construction	55,052		* Remaining Volume for Future Construction	668,645		* Remaining Volume for Future Construction	118,728	
* Remaining Permitted Volume	551,160		* Remaining Permitted Volume	1,212,298		* Remaining Permitted Volume	118,728	
* Approximate Constructed Remaining in Tons	34,944.4		* Approximate Constructed Remaining in Tons	412,814.4		* Approximate Constructed Remaining in Tons	38,884.3	
* Approximate Constructed Remaining in Years	2.1		* Approximate Constructed Remaining in Years	6.8		* Approximate Constructed Remaining in Years	17.7	
* Remaining Constructed in Fiscal Year Tons	2.6		* Remaining Constructed in Fiscal Year Tons	7.3		* Remaining Constructed in Fiscal Year Tons	27.2	
* Approximate Total Permitted Volume Remaining in Tons	349,850		* Approximate Total Permitted Volume Remaining in Tons	748,460		* Approximate Total Permitted Volume Remaining in Tons	38,884	
* Approximate Total Permitted Volume Remaining in Years	21.5		* Approximate Total Permitted Volume Remaining in Years	12.2		* Approximate Total Permitted Volume Remaining in Years	17.7	
* Approximate Total Tonnage Remaining in Fiscal Year Tons	26.2		* Approximate Total Tonnage Remaining in Fiscal Year Tons	13.2		* Approximate Total Tonnage Remaining in Fiscal Year Tons	27.2	
Martin	5901-CDLF-1995	CD	Mecklenburg	6013-CDLF-1993	CD	Moore	6301-CDLF-1992	CD
Martin County C&D Landfill			Greenway Waste Solutions at North Meck			Moore County C&D Landfill		
Open Date	3/23/1994		Open Date	3/12/2006		Open Date	10/1/1993	
Survey Date	5/15/2017		Survey Date	6/30/2020		Survey Date	7/3/2020	
Years Open	23.1		Years Open	14.3		Years Open	26.8	
Fiscal Year Tons	4,402.16		Fiscal Year Tons	116,103.65		Fiscal Year Tons	30,816.28	
Total Tons Disposed to Date	121,144.00		Total Tons Disposed to Date	1,523,431.00		Total Tons Disposed to Date	712,242.00	
* Average Tons per Year	5,233.95		* Average Tons per Year	106,514.77		* Average Tons per Year	26,621.61	
Volume Used	120,404		Volume Used	2,184,325		Volume Used	1,384,098	
Volume Constructed	165,353		Volume Constructed	3,141,000		Volume Constructed	1,870,000	
Total Permitted Volume	177,696		Total Permitted Volume	3,141,000		Total Permitted Volume	1,870,000	
* Compaction Density	1.01		* Compaction Density	0.70		* Compaction Density	0.51	
* Remaining Volume for Future Construction	44,949		* Remaining Volume for Future Construction	956,675		* Remaining Volume for Future Construction	485,902	
* Remaining Permitted Volume	57,292		* Remaining Permitted Volume	956,675		* Remaining Permitted Volume	485,902	
* Approximate Constructed Remaining in Tons	45,225.3		* Approximate Constructed Remaining in Tons	667,221.4		* Approximate Constructed Remaining in Tons	250,040.0	
* Approximate Constructed Remaining in Years	8.6		* Approximate Constructed Remaining in Years	6.3		* Approximate Constructed Remaining in Years	9.4	
* Remaining Constructed in Fiscal Year Tons	10.3		* Remaining Constructed in Fiscal Year Tons	5.7		* Remaining Constructed in Fiscal Year Tons	8.1	
* Approximate Total Permitted Volume Remaining in Tons	57,644		* Approximate Total Permitted Volume Remaining in Tons	667,221		* Approximate Total Permitted Volume Remaining in Tons	250,040	
* Approximate Total Permitted Volume Remaining in Years	11.0		* Approximate Total Permitted Volume Remaining in Years	6.3		* Approximate Total Permitted Volume Remaining in Years	9.4	
* Approximate Total Tonnage Remaining in Fiscal Year Tons	13.1		* Approximate Total Tonnage Remaining in Fiscal Year Tons	5.7		* Approximate Total Tonnage Remaining in Fiscal Year Tons	8.1	

* Calculation equations described on last page of this report.

NC DEQ: Waste Management Solid Waste Section

Landfill Capacity Report for Fiscal Year 2019-2020

Nash	6403-CDLF-2000	CD	Orange	6804-CDLF-2005	CD	Pasquotank	7002-CDLF-1996	CD
Nash County C&D Landfill			Orange County C&D Landfill			Pasquotank County C&D Landfill		
Open Date	1/3/2000		Open Date	5/31/2005		Open Date	4/1/1996	
Survey Date	7/8/2020		Survey Date	4/28/2020		Survey Date	6/26/2020	
Years Open	20.5		Years Open	14.9		Years Open	24.2	
Fiscal Year Tons	15,748.65		Fiscal Year Tons	12,398.05		Fiscal Year Tons	17,050.11	
Total Tons Disposed to Date	258,922.70		Total Tons Disposed to Date	133,864.00		Total Tons Disposed to Date	298,731.11	
* Average Tons per Year	12,623.00		* Average Tons per Year	8,977.93		* Average Tons per Year	12,326.20	
Volume Used	793,095		Volume Used	260,870		Volume Used	971,538	
Volume Constructed	936,406		Volume Constructed	282,000		Volume Constructed	995,282	
Total Permitted Volume	2,405,358		Total Permitted Volume	790,000		Total Permitted Volume	995,283	
* Compaction Density	0.33		* Compaction Density	0.51		* Compaction Density	0.31	
* Remaining Volume for Future Construction	143,311		* Remaining Volume for Future Construction	21,130		* Remaining Volume for Future Construction	23,744	
* Remaining Permitted Volume	1,612,263		* Remaining Permitted Volume	529,130		* Remaining Permitted Volume	23,745	
* Approximate Constructed Remaining in Tons	46,786.9		* Approximate Constructed Remaining in Tons	10,842.7		* Approximate Constructed Remaining in Tons	7,300.9	
* Approximate Constructed Remaining in Years	3.7		* Approximate Constructed Remaining in Years	1.2		* Approximate Constructed Remaining in Years	0.6	
* Remaining Constructed in Fiscal Year Tons	3.0		* Remaining Constructed in Fiscal Year Tons	0.9		* Remaining Constructed in Fiscal Year Tons	0.4	
* Approximate Total Permitted Volume Remaining in Tons	526,357		* Approximate Total Permitted Volume Remaining in Tons	271,520		* Approximate Total Permitted Volume Remaining in Tons	7,301	
* Approximate Total Permitted Volume Remaining in Years	41.7		* Approximate Total Permitted Volume Remaining in Years	30.2		* Approximate Total Permitted Volume Remaining in Years	0.6	
* Approximate Total Tonnage Remaining in Fiscal Year Tons	33.4		* Approximate Total Tonnage Remaining in Fiscal Year Tons	21.9		* Approximate Total Tonnage Remaining in Fiscal Year Tons	0.4	
Pitt	7407-CDLF-2009	CD	Randolph	7606-CDLF-2001	CD	Robeson	7803-CDLF-1997	CD
C & D Landfill Inc			Gold Hill Road C&D Debris Landfill			Robeson County CDLF		
Open Date	6/1/2001		Open Date	10/19/2001		Open Date	1/2/1998	
Survey Date	6/20/2018		Survey Date	7/9/2020		Survey Date	6/3/2020	
Years Open	17.1		Years Open	18.7		Years Open	22.4	
Fiscal Year Tons	31,714.73		Fiscal Year Tons	19,149.27		Fiscal Year Tons	31,323.01	
Total Tons Disposed to Date	30,000.00		Total Tons Disposed to Date	239,944.11		Total Tons Disposed to Date	477,890.00	
* Average Tons per Year	1,759.39		* Average Tons per Year	12,816.55		* Average Tons per Year	21,317.70	
Volume Used	60,000		Volume Used	390,445		Volume Used	913,079	
Volume Constructed	1,541,089		Volume Constructed	551,951		Volume Constructed	731,464	
Total Permitted Volume	1,888,156		Total Permitted Volume	1,114,400		Total Permitted Volume	2,341,464	
* Compaction Density	0.50		* Compaction Density	0.61		* Compaction Density	0.52	
* Remaining Volume for Future Construction	1,481,089		* Remaining Volume for Future Construction	161,506		* Remaining Volume for Future Construction	-181,615	
* Remaining Permitted Volume	1,828,156		* Remaining Permitted Volume	723,955		* Remaining Permitted Volume	1,428,385	
* Approximate Constructed Remaining in Tons	740,544.5		* Approximate Constructed Remaining in Tons	99,251.9		* Approximate Constructed Remaining in Tons	-95,054.2	
* Approximate Constructed Remaining in Years	420.9		* Approximate Constructed Remaining in Years	7.7		* Approximate Constructed Remaining in Years	-4.5	
* Remaining Constructed in Fiscal Year Tons	23.4		* Remaining Constructed in Fiscal Year Tons	5.2		* Remaining Constructed in Fiscal Year Tons	-3.0	
* Approximate Total Permitted Volume Remaining in Tons	914,078		* Approximate Total Permitted Volume Remaining in Tons	444,899		* Approximate Total Permitted Volume Remaining in Tons	747,592	
* Approximate Total Permitted Volume Remaining in Years	519.5		* Approximate Total Permitted Volume Remaining in Years	34.7		* Approximate Total Permitted Volume Remaining in Years	35.1	
* Approximate Total Tonnage Remaining in Fiscal Year Tons	28.8		* Approximate Total Tonnage Remaining in Fiscal Year Tons	23.2		* Approximate Total Tonnage Remaining in Fiscal Year Tons	23.9	

* Calculation equations described on last page of this report.

NC DEQ: Waste Management Solid Waste Section

Landfill Capacity Report for Fiscal Year 2019-2020

Rutherford	8103-CDLF-2002	CD	Sampson	8202-CDLF-1996	CD	Scotland	8301-CDLF-1997	CD
Rutherford County C&D			Sampson County Disposal, LLC			Scotland County CDLF		
Open Date	1/1/2001		Open Date	9/16/1996		Open Date	1/1/1998	
Survey Date	5/18/2020		Survey Date	1/10/2020		Survey Date	6/24/2020	
Years Open	19.4		Years Open	23.3		Years Open	22.5	
Fiscal Year Tons	8,463.24		Fiscal Year Tons	16,876.38		Fiscal Year Tons	11,672.49	
Total Tons Disposed to Date	8,463.24		Total Tons Disposed to Date	7,769.00		Total Tons Disposed to Date	320,905.00	
* Average Tons per Year	436.80		* Average Tons per Year	333.21		* Average Tons per Year	14,276.56	
Volume Used	31,581		Volume Used	12,764		Volume Used	599,944	
Volume Constructed	300,000		Volume Constructed	1,054,182		Volume Constructed	600,847	
Total Permitted Volume	300,000		Total Permitted Volume	2,180,681		Total Permitted Volume	1,144,442	
* Compaction Density	0.27		* Compaction Density	0.61		* Compaction Density	0.53	
* Remaining Volume for Future Construction	268,419		* Remaining Volume for Future Construction	1,041,418		* Remaining Volume for Future Construction	903	
* Remaining Permitted Volume	268,419		* Remaining Permitted Volume	2,167,917		* Remaining Permitted Volume	544,498	
* Approximate Constructed Remaining in Tons	71,932.3		* Approximate Constructed Remaining in Tons	633,874.7		* Approximate Constructed Remaining in Tons	483.0	
* Approximate Constructed Remaining in Years	164.7		* Approximate Constructed Remaining in Years	1,902.3		* Approximate Constructed Remaining in Years	0.0	
* Remaining Constructed in Fiscal Year Tons	8.5		* Remaining Constructed in Fiscal Year Tons	37.6		* Remaining Constructed in Fiscal Year Tons	0.0	
* Approximate Total Permitted Volume Remaining in Tons	71,932		* Approximate Total Permitted Volume Remaining in Tons	1,319,535		* Approximate Total Permitted Volume Remaining in Tons	291,247	
* Approximate Total Permitted Volume Remaining in Years	164.7		* Approximate Total Permitted Volume Remaining in Years	3,960.1		* Approximate Total Permitted Volume Remaining in Years	20.4	
* Approximate Total Tonnage Remaining in Fiscal Year Tons	8.5		* Approximate Total Tonnage Remaining in Fiscal Year Tons	78.2		* Approximate Total Tonnage Remaining in Fiscal Year Tons	25.0	
Stanly	8401-CDLF-1997	CD	Union	9001-CDLF-1998	CD	Wake	9226-CDLF-2020	CD
Albemarle, City of CDLF			Union County C&D			Shotwell Landfill, Inc		
Open Date	5/31/1998		Open Date	1/1/1998		Open Date	10/13/1997	
Survey Date	6/1/2020		Survey Date	5/7/2020		Survey Date	6/19/2020	
Years Open	22.0		Years Open	22.3		Years Open	22.7	
Fiscal Year Tons	20,620.93		Fiscal Year Tons	53,031.29		Fiscal Year Tons	149,835.76	
Total Tons Disposed to Date	377,291.59		Total Tons Disposed to Date	513,331.79		Total Tons Disposed to Date	1,350,541.87	
* Average Tons per Year	17,146.42		* Average Tons per Year	22,971.63		* Average Tons per Year	59,539.58	
Volume Used	762,710		Volume Used	1,302,529		Volume Used	3,338,000	
Volume Constructed	2,390,900		Volume Constructed	1,525,700		Volume Constructed	2,698,588	
Total Permitted Volume	2,390,900		Total Permitted Volume	1,673,800		Total Permitted Volume	10,427,894	
* Compaction Density	0.49		* Compaction Density	0.39		* Compaction Density	0.40	
* Remaining Volume for Future Construction	1,628,190		* Remaining Volume for Future Construction	223,171		* Remaining Volume for Future Construction	-639,412	
* Remaining Permitted Volume	1,628,190		* Remaining Permitted Volume	371,271		* Remaining Permitted Volume	7,089,894	
* Approximate Constructed Remaining in Tons	805,420.7		* Approximate Constructed Remaining in Tons	87,952.6		* Approximate Constructed Remaining in Tons	-258,703.6	
* Approximate Constructed Remaining in Years	47.0		* Approximate Constructed Remaining in Years	3.8		* Approximate Constructed Remaining in Years	-4.3	
* Remaining Constructed in Fiscal Year Tons	39.1		* Remaining Constructed in Fiscal Year Tons	1.7		* Remaining Constructed in Fiscal Year Tons	-1.7	
* Approximate Total Permitted Volume Remaining in Tons	805,421		* Approximate Total Permitted Volume Remaining in Tons	146,319		* Approximate Total Permitted Volume Remaining in Tons	2,868,544	
* Approximate Total Permitted Volume Remaining in Years	47.0		* Approximate Total Permitted Volume Remaining in Years	6.4		* Approximate Total Permitted Volume Remaining in Years	48.2	
* Approximate Total Tonnage Remaining in Fiscal Year Tons	39.1		* Approximate Total Tonnage Remaining in Fiscal Year Tons	2.8		* Approximate Total Tonnage Remaining in Fiscal Year Tons	19.1	

* Calculation equations described on last page of this report.

NC DEQ: Waste Management Solid Waste Section

Landfill Capacity Report for Fiscal Year 2019-2020

Wake	9228-CDLF-2001	CD	Wake	9230-CDLF-2014	CD	Wake	9231-CDLF-2012	CD
Red Rock Disposal C&D Landfill			Greenway Waste Solutions of Apex, LLC			Brownfield Road C&D Landfill		
Open Date	11/19/2001		Open Date	10/1/2002		Open Date	10/1/2003	
Survey Date	1/8/2020		Survey Date	6/30/2020		Survey Date	1/6/2020	
Years Open	18.1		Years Open	17.7		Years Open	16.3	
Fiscal Year Tons	416,805.53		Fiscal Year Tons	98,457.86		Fiscal Year Tons	205,308.67	
Total Tons Disposed to Date	2,452,574.00		Total Tons Disposed to Date	1,499,381.00		Total Tons Disposed to Date	1,991,084.00	
* Average Tons per Year	135,235.91		* Average Tons per Year	84,487.64		* Average Tons per Year	122,410.95	
Volume Used	4,292,186		Volume Used	2,742,881		Volume Used	3,480,854	
Volume Constructed	6,907,990		Volume Constructed	3,130,000		Volume Constructed	6,203,700	
Total Permitted Volume	19,177,110		Total Permitted Volume	3,130,000		Total Permitted Volume	8,426,800	
* Compaction Density	0.57		* Compaction Density	0.55		* Compaction Density	0.57	
* Remaining Volume for Future Construction	2,615,804		* Remaining Volume for Future Construction	387,119		* Remaining Volume for Future Construction	2,722,846	
* Remaining Permitted Volume	14,884,924		* Remaining Permitted Volume	387,119		* Remaining Permitted Volume	4,945,946	
* Approximate Constructed Remaining in Tons	1,494,681.9		* Approximate Constructed Remaining in Tons	211,616.5		* Approximate Constructed Remaining in Tons	1,557,495.7	
* Approximate Constructed Remaining in Years	11.1		* Approximate Constructed Remaining in Years	2.5		* Approximate Constructed Remaining in Years	12.7	
* Remaining Constructed in Fiscal Year Tons	3.6		* Remaining Constructed in Fiscal Year Tons	2.1		* Remaining Constructed in Fiscal Year Tons	7.6	
* Approximate Total Permitted Volume Remaining in Tons	8,505,311		* Approximate Total Permitted Volume Remaining in Tons	211,616		* Approximate Total Permitted Volume Remaining in Tons	2,829,132	
* Approximate Total Permitted Volume Remaining in Years	62.9		* Approximate Total Permitted Volume Remaining in Years	2.5		* Approximate Total Permitted Volume Remaining in Years	23.1	
* Approximate Total Tonnage Remaining in Fiscal Year Tons	20.4		* Approximate Total Tonnage Remaining in Fiscal Year Tons	2.1		* Approximate Total Tonnage Remaining in Fiscal Year Tons	13.8	
Washington	9404-CDLF-1996	CD	Wayne	9601-CDLF-1997	CD	Wilson	9809-CDLF-	CD
Washington County C&D Landfill			Wayne County C&D			Wilson County Westside C&D Landfill		
Open Date	1/1/1996		Open Date	1/1/1998		Open Date	10/4/2004	
Survey Date	6/30/2020		Survey Date	7/14/2020		Survey Date	4/30/2020	
Years Open	24.5		Years Open	22.5		Years Open	15.6	
Fiscal Year Tons	16,950.47		Fiscal Year Tons	35,802.03		Fiscal Year Tons	26,154.68	
Total Tons Disposed to Date	32,940.00		Total Tons Disposed to Date	676,016.00		Total Tons Disposed to Date	391,423.68	
* Average Tons per Year	1,344.73		* Average Tons per Year	30,001.80		* Average Tons per Year	25,139.35	
Volume Used	82,350		Volume Used	1,775,172		Volume Used	48,027	
Volume Constructed	77,142		Volume Constructed	922,085		Volume Constructed	433,560	
Total Permitted Volume	147,076		Total Permitted Volume	2,736,883		Total Permitted Volume	433,560	
* Compaction Density	0.40		* Compaction Density	0.38		* Compaction Density	8.15	
* Remaining Volume for Future Construction	-5,208		* Remaining Volume for Future Construction	-853,087		* Remaining Volume for Future Construction	385,533	
* Remaining Permitted Volume	64,726		* Remaining Permitted Volume	961,711		* Remaining Permitted Volume	385,533	
* Approximate Constructed Remaining in Tons	-2,083.2		* Approximate Constructed Remaining in Tons	-324,870.2		* Approximate Constructed Remaining in Tons	3,142,123.1	
* Approximate Constructed Remaining in Years	-1.5		* Approximate Constructed Remaining in Years	-10.8		* Approximate Constructed Remaining in Years	125.0	
* Remaining Constructed in Fiscal Year Tons	-0.1		* Remaining Constructed in Fiscal Year Tons	-9.1		* Remaining Constructed in Fiscal Year Tons	120.1	
* Approximate Total Permitted Volume Remaining in Tons	25,890		* Approximate Total Permitted Volume Remaining in Tons	366,236		* Approximate Total Permitted Volume Remaining in Tons	3,142,123	
* Approximate Total Permitted Volume Remaining in Years	19.3		* Approximate Total Permitted Volume Remaining in Years	12.2		* Approximate Total Permitted Volume Remaining in Years	125.0	
* Approximate Total Tonnage Remaining in Fiscal Year Tons	1.5		* Approximate Total Tonnage Remaining in Fiscal Year Tons	10.2		* Approximate Total Tonnage Remaining in Fiscal Year Tons	120.1	

* Calculation equations described on last page of this report.

NC DEQ: Waste Management Solid Waste Section

Landfill Capacity Report for Fiscal Year 2019-2020

Catawba	1812-INDUS-2008	INDUS	Columbus	2402-INDUS-2005	INDUS	Gaston	3612-INDUS-2008	INDUS
Duke Energy Carolinas - Marshall, Industrial			International Paper			Duke Energy Carolinas - Allen		
Open Date	3/7/2011		Open Date	12/30/2002		Open Date	12/9/2009	
Survey Date	5/30/2020		Survey Date	6/5/2020		Survey Date	6/1/2020	
Years Open	9.2		Years Open	17.4		Years Open	10.5	
Fiscal Year Tons	359,736.00		Fiscal Year Tons	60,321.00		Fiscal Year Tons	77,044.00	
Total Tons Disposed to Date	2,483,105.00		Total Tons Disposed to Date	2,030,489.00		Total Tons Disposed to Date	1,480,396.00	
* Average Tons per Year	268,966.22		* Average Tons per Year	116,481.25		* Average Tons per Year	141,289.43	
Volume Used	2,002,932		Volume Used	1,080,594		Volume Used	1,297,107	
Volume Constructed	3,829,020		Volume Constructed	2,290,150		Volume Constructed	2,082,500	
Total Permitted Volume	18,679,000		Total Permitted Volume	2,290,150		Total Permitted Volume	6,040,700	
* Compaction Density	1.24		* Compaction Density	1.88		* Compaction Density	1.14	
* Remaining Volume for Future Construction	1,826,088		* Remaining Volume for Future Construction	1,209,556		* Remaining Volume for Future Construction	785,393	
* Remaining Permitted Volume	16,676,068		* Remaining Permitted Volume	1,209,556		* Remaining Permitted Volume	4,743,593	
* Approximate Constructed Remaining in Tons	2,263,865.3		* Approximate Constructed Remaining in Tons	2,272,814.9		* Approximate Constructed Remaining in Tons	896,373.7	
* Approximate Constructed Remaining in Years	8.4		* Approximate Constructed Remaining in Years	19.5		* Approximate Constructed Remaining in Years	6.3	
* Remaining Constructed in Fiscal Year Tons	6.3		* Remaining Constructed in Fiscal Year Tons	37.7		* Remaining Constructed in Fiscal Year Tons	11.6	
* Approximate Total Permitted Volume Remaining in Tons	20,673,906		* Approximate Total Permitted Volume Remaining in Tons	2,272,815		* Approximate Total Permitted Volume Remaining in Tons	5,413,891	
* Approximate Total Permitted Volume Remaining in Years	76.9		* Approximate Total Permitted Volume Remaining in Years	19.5		* Approximate Total Permitted Volume Remaining in Years	38.3	
* Approximate Total Tonnage Remaining in Fiscal Year Tons	57.5		* Approximate Total Tonnage Remaining in Fiscal Year Tons	37.7		* Approximate Total Tonnage Remaining in Fiscal Year Tons	70.3	
Haywood	4406-INDUS-1984	INDUS	Mecklenburg	6004-INDUS-1981	INDUS	New Hanover	6512-INDUS-2016	INDUS
Blue Ridge Paper Products, Inc.			Duke Energy Carolinas - McGuire			Duke Energy Progress - Sutton Energy Complex		
Open Date	3/28/1984		Open Date	7/30/1992		Open Date	9/22/2016	
Survey Date	3/17/2020		Survey Date	5/12/2020		Survey Date	6/1/2020	
Years Open	36.0		Years Open	27.8		Years Open	3.7	
Fiscal Year Tons	326,342.00		Fiscal Year Tons	2,989.74		Fiscal Year Tons	865,371.00	
Total Tons Disposed to Date	11,484,038.00		Total Tons Disposed to Date	65,483.00		Total Tons Disposed to Date	5,638,758.00	
* Average Tons per Year	319,268.14		* Average Tons per Year	2,356.88		* Average Tons per Year	1,527,860.80	
Volume Used	8,158,636		Volume Used	86,222		Volume Used	3,971,958	
Volume Constructed	8,214,000		Volume Constructed	140,000		Volume Constructed	4,945,000	
Total Permitted Volume	9,447,000		Total Permitted Volume	140,000		Total Permitted Volume	8,748,987	
* Compaction Density	1.41		* Compaction Density	0.76		* Compaction Density	1.42	
* Remaining Volume for Future Construction	55,364		* Remaining Volume for Future Construction	53,778		* Remaining Volume for Future Construction	973,042	
* Remaining Permitted Volume	1,288,364		* Remaining Permitted Volume	53,778		* Remaining Permitted Volume	4,777,029	
* Approximate Constructed Remaining in Tons	77,930.0		* Approximate Constructed Remaining in Tons	40,842.8		* Approximate Constructed Remaining in Tons	1,381,371.2	
* Approximate Constructed Remaining in Years	0.2		* Approximate Constructed Remaining in Years	17.3		* Approximate Constructed Remaining in Years	0.9	
* Remaining Constructed in Fiscal Year Tons	0.2		* Remaining Constructed in Fiscal Year Tons	13.7		* Remaining Constructed in Fiscal Year Tons	1.6	
* Approximate Total Permitted Volume Remaining in Tons	1,813,492		* Approximate Total Permitted Volume Remaining in Tons	40,843		* Approximate Total Permitted Volume Remaining in Tons	6,781,671	
* Approximate Total Permitted Volume Remaining in Years	5.7		* Approximate Total Permitted Volume Remaining in Years	17.3		* Approximate Total Permitted Volume Remaining in Years	4.4	
* Approximate Total Tonnage Remaining in Fiscal Year Tons	5.6		* Approximate Total Tonnage Remaining in Fiscal Year Tons	13.7		* Approximate Total Tonnage Remaining in Fiscal Year Tons	7.8	

* Calculation equations described on last page of this report.

NC DEQ: Waste Management Solid Waste Section

Landfill Capacity Report for Fiscal Year 2019-2020

Person	7302-INDUS-1988	INDUS	Person	7305-INDUS-2012	INDUS	Rockingham	7906-INDUS-2016	INDUS
Duke Energy Progress - Roxboro			Duke Energy, Mayo Steam Electric Plant			Duke Energy Carolinas - Dan River		
Open Date	11/25/2003		Open Date			Open Date	10/26/2016	
Survey Date	5/30/2020		Survey Date	5/30/2020		Survey Date	6/1/2020	
Years Open	16.5		Years Open			Years Open	3.6	
Fiscal Year Tons	345,759.00		Fiscal Year Tons	224,685.00		Fiscal Year Tons	317,166.00	
Total Tons Disposed to Date	7,010,492.00		Total Tons Disposed to Date	578,390.00		Total Tons Disposed to Date	2,507,779.00	
* Average Tons per Year	424,570.09		* Average Tons per Year			* Average Tons per Year	697,082.40	
Volume Used	7,106,382		Volume Used	515,470		Volume Used	2,129,910	
Volume Constructed	9,412,000		Volume Constructed	1,592,000		Volume Constructed	2,140,000	
Total Permitted Volume	9,412,000		Total Permitted Volume	17,720,248		Total Permitted Volume	2,140,000	
* Compaction Density	0.99		* Compaction Density	1.12		* Compaction Density	1.18	
* Remaining Volume for Future Construction	2,305,618		* Remaining Volume for Future Construction	1,076,530		* Remaining Volume for Future Construction	10,090	
* Remaining Permitted Volume	2,305,618		* Remaining Permitted Volume	17,204,778		* Remaining Permitted Volume	10,090	
* Approximate Constructed Remaining in Tons	2,274,507.1		* Approximate Constructed Remaining in Tons	1,207,934.9		* Approximate Constructed Remaining in Tons	11,880.1	
* Approximate Constructed Remaining in Years	5.4		* Approximate Constructed Remaining in Years			* Approximate Constructed Remaining in Years	0.0	
* Remaining Constructed in Fiscal Year Tons	6.6		* Remaining Constructed in Fiscal Year Tons	5.4		* Remaining Constructed in Fiscal Year Tons	0.0	
* Approximate Total Permitted Volume Remaining in Tons	2,274,507		* Approximate Total Permitted Volume Remaining in Tons	19,304,851		* Approximate Total Permitted Volume Remaining in Tons	11,880	
* Approximate Total Permitted Volume Remaining in Years	5.4		* Approximate Total Permitted Volume Remaining in Years			* Approximate Total Permitted Volume Remaining in Years	0.0	
* Approximate Total Tonnage Remaining in Fiscal Year Tons	6.6		* Approximate Total Tonnage Remaining in Fiscal Year Tons	85.9		* Approximate Total Tonnage Remaining in Fiscal Year Tons	0.0	
Rutherford	8106-INDUS-2009	INDUS	Stokes	8504-INDUS-2007	INDUS	Stokes	8505-INDUS-2008	INDUS
Duke Energy Carolinas - Rogers			Duke Energy Carolinas - Belews Creek, Craig Road Landf			Duke Energy Carolinas - Belews Creek, FGD		
Open Date	9/7/2010		Open Date	11/5/2007		Open Date	11/5/2007	
Survey Date	6/1/2020		Survey Date	6/1/2020		Survey Date	6/1/2020	
Years Open	9.7		Years Open	12.6		Years Open	12.6	
Fiscal Year Tons	252,929.00		Fiscal Year Tons	167,323.00		Fiscal Year Tons	15,605.00	
Total Tons Disposed to Date	2,917,477.00		Total Tons Disposed to Date	2,290,549.17		Total Tons Disposed to Date	1,319,015.00	
* Average Tons per Year	299,749.22		* Average Tons per Year	182,191.44		* Average Tons per Year	104,915.12	
Volume Used	2,315,129		Volume Used	1,802,653		Volume Used	832,127	
Volume Constructed	4,337,000		Volume Constructed	6,321,890		Volume Constructed	1,500,000	
Total Permitted Volume	13,343,000		Total Permitted Volume	24,621,890		Total Permitted Volume	1,500,000	
* Compaction Density	1.26		* Compaction Density	1.27		* Compaction Density	1.59	
* Remaining Volume for Future Construction	2,021,871		* Remaining Volume for Future Construction	4,519,237		* Remaining Volume for Future Construction	667,873	
* Remaining Permitted Volume	11,027,871		* Remaining Permitted Volume	22,819,237		* Remaining Permitted Volume	667,873	
* Approximate Constructed Remaining in Tons	2,547,919.4		* Approximate Constructed Remaining in Tons	5,742,388.9		* Approximate Constructed Remaining in Tons	1,058,653.9	
* Approximate Constructed Remaining in Years	8.5		* Approximate Constructed Remaining in Years	31.5		* Approximate Constructed Remaining in Years	10.1	
* Remaining Constructed in Fiscal Year Tons	10.1		* Remaining Constructed in Fiscal Year Tons	34.3		* Remaining Constructed in Fiscal Year Tons	67.8	
* Approximate Total Permitted Volume Remaining in Tons	13,897,092		* Approximate Total Permitted Volume Remaining in Tons	28,995,366		* Approximate Total Permitted Volume Remaining in Tons	1,058,654	
* Approximate Total Permitted Volume Remaining in Years	46.4		* Approximate Total Permitted Volume Remaining in Years	159.1		* Approximate Total Permitted Volume Remaining in Years	10.1	
* Approximate Total Tonnage Remaining in Fiscal Year Tons	54.9		* Approximate Total Tonnage Remaining in Fiscal Year Tons	173.3		* Approximate Total Tonnage Remaining in Fiscal Year Tons	67.8	

* Calculation equations described on last page of this report.

NC DEQ: Waste Management Solid Waste Section

Landfill Capacity Report for Fiscal Year 2019-2020

Washington	9401-INDUS-2008	INDUS	Wilkes	9703-INDUS-1981	INDUS	Alamance	0104-MSWLF-1994	MSW
Domtar Paper Company Landfill, Lined #3			Louisiana-Pacific Corporation			Austin Quarter Road Landfill Facility		
Open Date	12/14/2000		Open Date	1/7/1981		Open Date	3/18/1994	
Survey Date	4/22/2020		Survey Date	7/2/2020		Survey Date	3/8/2020	
Years Open	19.4		Years Open	39.5		Years Open	26.0	
Fiscal Year Tons	938.73		Fiscal Year Tons	6,278.36		Fiscal Year Tons	118,019.03	
Total Tons Disposed to Date	948,713.00		Total Tons Disposed to Date	210,653.67		Total Tons Disposed to Date	2,160,666.00	
* Average Tons per Year	49,019.30		* Average Tons per Year	5,335.36		* Average Tons per Year	83,185.75	
Volume Used	2,226,398		Volume Used	169,927		Volume Used	2,921,434	
Volume Constructed	2,692,063		Volume Constructed	232,300		Volume Constructed	2,950,866	
Total Permitted Volume	10,749,000		Total Permitted Volume	232,300		Total Permitted Volume	10,000,000	
* Compaction Density	0.43		* Compaction Density	1.24		* Compaction Density	0.74	
* Remaining Volume for Future Construction	465,665		* Remaining Volume for Future Construction	62,373		* Remaining Volume for Future Construction	29,432	
* Remaining Permitted Volume	8,522,602		* Remaining Permitted Volume	62,373		* Remaining Permitted Volume	7,078,566	
* Approximate Constructed Remaining in Tons	198,429.2		* Approximate Constructed Remaining in Tons	77,322.0		* Approximate Constructed Remaining in Tons	21,767.6	
* Approximate Constructed Remaining in Years	4.0		* Approximate Constructed Remaining in Years	14.5		* Approximate Constructed Remaining in Years	0.3	
* Remaining Constructed in Fiscal Year Tons	211.4		* Remaining Constructed in Fiscal Year Tons	12.3		* Remaining Constructed in Fiscal Year Tons	0.2	
* Approximate Total Permitted Volume Remaining in Tons	3,631,652		* Approximate Total Permitted Volume Remaining in Tons	77,322		* Approximate Total Permitted Volume Remaining in Tons	5,235,243	
* Approximate Total Permitted Volume Remaining in Years	74.1		* Approximate Total Permitted Volume Remaining in Years	14.5		* Approximate Total Permitted Volume Remaining in Years	62.9	
* Approximate Total Tonnage Remaining in Fiscal Year Tons	3,868.7		* Approximate Total Tonnage Remaining in Fiscal Year Tons	12.3		* Approximate Total Tonnage Remaining in Fiscal Year Tons	44.4	
Anson	0403-MSWLF-2010	MSW	Ashe	0501-MSWLF-1993	MSW	Bertie	0803-MSWLF-1993	MSW
Chbers Development of North Carolina, Inc. (Anson Landfill)			Ashe County Landfill			East Carolina Environmental Regional Landfill		
Open Date	12/12/2000		Open Date	11/1/1993		Open Date	8/6/1993	
Survey Date	1/1/2020		Survey Date	5/27/2020		Survey Date	12/20/2019	
Years Open	19.1		Years Open	26.6		Years Open	26.4	
Fiscal Year Tons	800,151.03		Fiscal Year Tons	23,355.10		Fiscal Year Tons	528,641.28	
Total Tons Disposed to Date	7,329,583.00		Total Tons Disposed to Date	481,615.64		Total Tons Disposed to Date	12,905,248.00	
* Average Tons per Year	384,700.42		* Average Tons per Year	18,127.59		* Average Tons per Year	489,373.11	
Volume Used	8,460,040		Volume Used	950,202		Volume Used	13,564,377	
Volume Constructed	7,733,639		Volume Constructed	1,159,714		Volume Constructed	15,674,000	
Total Permitted Volume	19,078,530		Total Permitted Volume	1,548,800		Total Permitted Volume	24,200,000	
* Compaction Density	0.87		* Compaction Density	0.51		* Compaction Density	0.95	
* Remaining Volume for Future Construction	-726,401		* Remaining Volume for Future Construction	209,512		* Remaining Volume for Future Construction	2,109,623	
* Remaining Permitted Volume	10,618,490		* Remaining Permitted Volume	598,598		* Remaining Permitted Volume	10,635,623	
* Approximate Constructed Remaining in Tons	-629,337.0		* Approximate Constructed Remaining in Tons	106,192.4		* Approximate Constructed Remaining in Tons	2,007,110.8	
* Approximate Constructed Remaining in Years	-1.6		* Approximate Constructed Remaining in Years	5.9		* Approximate Constructed Remaining in Years	4.1	
* Remaining Constructed in Fiscal Year Tons	-0.8		* Remaining Constructed in Fiscal Year Tons	4.5		* Remaining Constructed in Fiscal Year Tons	3.8	
* Approximate Total Permitted Volume Remaining in Tons	9,199,614		* Approximate Total Permitted Volume Remaining in Tons	303,403		* Approximate Total Permitted Volume Remaining in Tons	10,118,810	
* Approximate Total Permitted Volume Remaining in Years	23.9		* Approximate Total Permitted Volume Remaining in Years	16.7		* Approximate Total Permitted Volume Remaining in Years	20.7	
* Approximate Total Tonnage Remaining in Fiscal Year Tons	11.5		* Approximate Total Tonnage Remaining in Fiscal Year Tons	13.0		* Approximate Total Tonnage Remaining in Fiscal Year Tons	19.1	

* Calculation equations described on last page of this report.

NC DEQ: Waste Management Solid Waste Section

Landfill Capacity Report for Fiscal Year 2019-2020

Buncombe	1107-MSWLF-1996	MSW	Cabarrus	1304-MSWLF-1992	MSW	Caldwell	1403-MSWLF-1998	MSW
Buncombe County MSW Landfill			BFI-Charlotte Mtr Speedway Landfill V			Foothills Environmental Landfill		
Open Date	9/29/1997		Open Date	3/6/1992		Open Date	8/26/1998	
Survey Date	4/28/2020		Survey Date	1/9/2020		Survey Date	1/9/2020	
Years Open	22.6		Years Open	27.8		Years Open	21.4	
Fiscal Year Tons	189,038.86		Fiscal Year Tons	1,215,991.03		Fiscal Year Tons	359,543.21	
Total Tons Disposed to Date	2,913,226.00		Total Tons Disposed to Date	35,926,936.00		Total Tons Disposed to Date	5,562,415.00	
* Average Tons per Year	129,023.38		* Average Tons per Year	1,290,296.30		* Average Tons per Year	260,270.57	
Volume Used	4,613,400		Volume Used	35,840,080		Volume Used	9,066,072	
Volume Constructed	5,605,500		Volume Constructed	40,819,582		Volume Constructed	9,909,000	
Total Permitted Volume	12,477,000		Total Permitted Volume	50,869,000		Total Permitted Volume	18,040,000	
* Compaction Density	0.63		* Compaction Density	1.00		* Compaction Density	0.61	
* Remaining Volume for Future Construction	992,100		* Remaining Volume for Future Construction	4,979,502		* Remaining Volume for Future Construction	842,928	
* Remaining Permitted Volume	7,863,600		* Remaining Permitted Volume	15,028,920		* Remaining Permitted Volume	8,973,928	
* Approximate Constructed Remaining in Tons	626,481.9		* Approximate Constructed Remaining in Tons	4,991,569.5		* Approximate Constructed Remaining in Tons	517,171.6	
* Approximate Constructed Remaining in Years	4.9		* Approximate Constructed Remaining in Years	3.9		* Approximate Constructed Remaining in Years	2.0	
* Remaining Constructed in Fiscal Year Tons	3.3		* Remaining Constructed in Fiscal Year Tons	4.1		* Remaining Constructed in Fiscal Year Tons	1.4	
* Approximate Total Permitted Volume Remaining in Tons	4,965,631		* Approximate Total Permitted Volume Remaining in Tons	15,065,342		* Approximate Total Permitted Volume Remaining in Tons	5,505,881	
* Approximate Total Permitted Volume Remaining in Years	38.5		* Approximate Total Permitted Volume Remaining in Years	11.7		* Approximate Total Permitted Volume Remaining in Years	21.2	
* Approximate Total Tonnage Remaining in Fiscal Year Tons	26.3		* Approximate Total Tonnage Remaining in Fiscal Year Tons	12.4		* Approximate Total Tonnage Remaining in Fiscal Year Tons	15.3	
Catawba	1803-MSWLF-1997	MSW	Cherokee	2002-MSWLF-1998	MSW	Cleveland	2301-MSWLF-2009	MSW
Blackburn Resource Recovery Landfill Facility			Cherokee County MSW Facility			Cleveland County Landfill Self-McNeilly		
Open Date	12/30/1997		Open Date	1/9/1998		Open Date	5/15/2009	
Survey Date	5/31/2020		Survey Date	5/29/2020		Survey Date	7/13/2020	
Years Open	22.4		Years Open	22.4		Years Open	11.2	
Fiscal Year Tons	159,174.73		Fiscal Year Tons	18,573.26		Fiscal Year Tons	95,947.83	
Total Tons Disposed to Date	3,329,548.00		Total Tons Disposed to Date	399,296.98		Total Tons Disposed to Date	972,017.00	
* Average Tons per Year	148,524.35		* Average Tons per Year	17,837.97		* Average Tons per Year	87,080.99	
Volume Used	6,220,027		Volume Used	660,773		Volume Used	1,880,667	
Volume Constructed	6,265,000		Volume Constructed	1,349,449		Volume Constructed	3,234,000	
Total Permitted Volume	44,655,000		Total Permitted Volume	1,934,055		Total Permitted Volume	9,470,009	
* Compaction Density	0.54		* Compaction Density	0.60		* Compaction Density	0.52	
* Remaining Volume for Future Construction	44,973		* Remaining Volume for Future Construction	688,676		* Remaining Volume for Future Construction	1,353,333	
* Remaining Permitted Volume	38,434,973		* Remaining Permitted Volume	1,273,282		* Remaining Permitted Volume	7,589,342	
* Approximate Constructed Remaining in Tons	24,073.8		* Approximate Constructed Remaining in Tons	416,158.4		* Approximate Constructed Remaining in Tons	699,466.0	
* Approximate Constructed Remaining in Years	0.2		* Approximate Constructed Remaining in Years	23.3		* Approximate Constructed Remaining in Years	8.0	
* Remaining Constructed in Fiscal Year Tons	0.2		* Remaining Constructed in Fiscal Year Tons	22.4		* Remaining Constructed in Fiscal Year Tons	7.3	
* Approximate Total Permitted Volume Remaining in Tons	20,574,041		* Approximate Total Permitted Volume Remaining in Tons	769,429		* Approximate Total Permitted Volume Remaining in Tons	3,922,528	
* Approximate Total Permitted Volume Remaining in Years	138.5		* Approximate Total Permitted Volume Remaining in Years	43.1		* Approximate Total Permitted Volume Remaining in Years	45.0	
* Approximate Total Tonnage Remaining in Fiscal Year Tons	129.3		* Approximate Total Tonnage Remaining in Fiscal Year Tons	41.4		* Approximate Total Tonnage Remaining in Fiscal Year Tons	40.9	

* Calculation equations described on last page of this report.

NC DEQ: Waste Management Solid Waste Section

Landfill Capacity Report for Fiscal Year 2019-2020

Craven	2509-MSWLF-1999	MSW	Cumberland	2601-MSWLF-1997	MSW	Davidson	2906-MSWLF-2008	MSW
CRSWMA - Long Term Regional Landfill			Cumberland County Landfill			Davidson County MSW Lined Landfill		
Open Date	8/25/1999		Open Date	12/17/1997		Open Date	10/1/1994	
Survey Date	7/29/2020		Survey Date	4/17/2020		Survey Date	6/22/2020	
Years Open	20.9		Years Open	22.3		Years Open	25.7	
Fiscal Year Tons	227,919.35		Fiscal Year Tons	136,849.77		Fiscal Year Tons	151,981.07	
Total Tons Disposed to Date	239,377.00		Total Tons Disposed to Date	3,230,709.00		Total Tons Disposed to Date	2,762,798.00	
* Average Tons per Year	11,438.05		* Average Tons per Year	144,663.05		* Average Tons per Year	107,398.04	
Volume Used	398,500		Volume Used	4,562,375		Volume Used	4,577,463	
Volume Constructed	7,049,300		Volume Constructed	5,233,262		Volume Constructed	5,864,162	
Total Permitted Volume	13,948,700		Total Permitted Volume	6,739,400		Total Permitted Volume	12,000,000	
* Compaction Density	0.60		* Compaction Density	0.71		* Compaction Density	0.60	
* Remaining Volume for Future Construction	6,650,800		* Remaining Volume for Future Construction	670,887		* Remaining Volume for Future Construction	1,286,699	
* Remaining Permitted Volume	13,550,200		* Remaining Permitted Volume	2,177,025		* Remaining Permitted Volume	7,422,537	
* Approximate Constructed Remaining in Tons	3,995,103.0		* Approximate Constructed Remaining in Tons	475,068.5		* Approximate Constructed Remaining in Tons	776,606.9	
* Approximate Constructed Remaining in Years	349.3		* Approximate Constructed Remaining in Years	3.3		* Approximate Constructed Remaining in Years	7.2	
* Remaining Constructed in Fiscal Year Tons	17.5		* Remaining Constructed in Fiscal Year Tons	3.5		* Remaining Constructed in Fiscal Year Tons	5.1	
* Approximate Total Permitted Volume Remaining in Tons	8,139,539		* Approximate Total Permitted Volume Remaining in Tons	1,541,595		* Approximate Total Permitted Volume Remaining in Tons	4,479,986	
* Approximate Total Permitted Volume Remaining in Years	711.6		* Approximate Total Permitted Volume Remaining in Years	10.7		* Approximate Total Permitted Volume Remaining in Years	41.7	
* Approximate Total Tonnage Remaining in Fiscal Year Tons	35.7		* Approximate Total Tonnage Remaining in Fiscal Year Tons	11.3		* Approximate Total Tonnage Remaining in Fiscal Year Tons	29.5	
Forsyth	3402-MSWLF-1997	MSW	Gaston	3606-MSWLF-1997	MSW	Granville	3901-MSWLF-2012	MSW
Hanes Mill Road Landfill			Gaston County Landfill			Oxford Subtitle D MSWLF		
Open Date	4/7/1997		Open Date	7/1/1997		Open Date	5/1/2013	
Survey Date	1/5/2020		Survey Date	6/18/2020		Survey Date	6/22/2020	
Years Open	22.7		Years Open	23.0		Years Open	7.1	
Fiscal Year Tons	276,064.46		Fiscal Year Tons	191,122.93		Fiscal Year Tons	43,998.32	
Total Tons Disposed to Date	3,609,122.00		Total Tons Disposed to Date	2,960,038.73		Total Tons Disposed to Date	258,928.00	
* Average Tons per Year	158,670.17		* Average Tons per Year	128,892.96		* Average Tons per Year	36,248.93	
Volume Used	5,446,660		Volume Used	5,125,817		Volume Used	468,499	
Volume Constructed	7,526,000		Volume Constructed	6,179,872		Volume Constructed	660,000	
Total Permitted Volume	13,700,000		Total Permitted Volume	11,071,872		Total Permitted Volume	16,886,000	
* Compaction Density	0.66		* Compaction Density	0.58		* Compaction Density	0.55	
* Remaining Volume for Future Construction	2,079,340		* Remaining Volume for Future Construction	1,054,055		* Remaining Volume for Future Construction	191,501	
* Remaining Permitted Volume	8,253,340		* Remaining Permitted Volume	5,946,055		* Remaining Permitted Volume	16,417,501	
* Approximate Constructed Remaining in Tons	1,377,833.7		* Approximate Constructed Remaining in Tons	608,692.0		* Approximate Constructed Remaining in Tons	105,837.9	
* Approximate Constructed Remaining in Years	8.7		* Approximate Constructed Remaining in Years	4.7		* Approximate Constructed Remaining in Years	2.9	
* Remaining Constructed in Fiscal Year Tons	5.0		* Remaining Constructed in Fiscal Year Tons	3.2		* Remaining Constructed in Fiscal Year Tons	2.4	
* Approximate Total Permitted Volume Remaining in Tons	5,468,913		* Approximate Total Permitted Volume Remaining in Tons	3,433,707		* Approximate Total Permitted Volume Remaining in Tons	9,073,553	
* Approximate Total Permitted Volume Remaining in Years	34.5		* Approximate Total Permitted Volume Remaining in Years	26.6		* Approximate Total Permitted Volume Remaining in Years	250.3	
* Approximate Total Tonnage Remaining in Fiscal Year Tons	19.8		* Approximate Total Tonnage Remaining in Fiscal Year Tons	18.0		* Approximate Total Tonnage Remaining in Fiscal Year Tons	206.2	

* Calculation equations described on last page of this report.

NC DEQ: Waste Management Solid Waste Section

Landfill Capacity Report for Fiscal Year 2019-2020

Guilford	4104-MSWLF-1991	MSW	Guilford	4112-MSWLF-1997	MSW	Haywood	4407-MSWLF-1993	MSW
High Point, City of MSW Landfill			Greensboro, City of White Street Landfill			Haywood Co White Oak Landfill		
Open Date	10/1/1993		Open Date	12/9/1997		Open Date	10/15/1993	
Survey Date	6/1/2020		Survey Date	6/11/2019		Survey Date	5/18/2020	
Years Open	26.7		Years Open	21.5		Years Open	26.6	
Fiscal Year Tons	154,931.52		Fiscal Year Tons	8,284.98		Fiscal Year Tons	160,353.57	
Total Tons Disposed to Date	3,013,324.00		Total Tons Disposed to Date	7,517.00		Total Tons Disposed to Date	1,890,333.00	
* Average Tons per Year	112,999.65		* Average Tons per Year	349.58		* Average Tons per Year	71,091.86	
Volume Used	5,061,939		Volume Used	13,300		Volume Used	3,150,369	
Volume Constructed	6,061,863		Volume Constructed	5,352,000		Volume Constructed	3,815,707	
Total Permitted Volume	6,061,863		Total Permitted Volume	5,352,000		Total Permitted Volume	9,380,078	
* Compaction Density	0.60		* Compaction Density	0.57		* Compaction Density	0.60	
* Remaining Volume for Future Construction	999,924		* Remaining Volume for Future Construction	5,338,700		* Remaining Volume for Future Construction	665,338	
* Remaining Permitted Volume	999,924		* Remaining Permitted Volume	5,338,700		* Remaining Permitted Volume	6,229,709	
* Approximate Constructed Remaining in Tons	595,245.2		* Approximate Constructed Remaining in Tons	3,017,369.0		* Approximate Constructed Remaining in Tons	399,226.4	
* Approximate Constructed Remaining in Years	5.3		* Approximate Constructed Remaining in Years	8,631.5		* Approximate Constructed Remaining in Years	5.6	
* Remaining Constructed in Fiscal Year Tons	3.8		* Remaining Constructed in Fiscal Year Tons	364.2		* Remaining Constructed in Fiscal Year Tons	2.5	
* Approximate Total Permitted Volume Remaining in Tons	595,245		* Approximate Total Permitted Volume Remaining in Tons	3,017,369		* Approximate Total Permitted Volume Remaining in Tons	3,738,046	
* Approximate Total Permitted Volume Remaining in Years	5.3		* Approximate Total Permitted Volume Remaining in Years	8,631.5		* Approximate Total Permitted Volume Remaining in Years	52.6	
* Approximate Total Tonnage Remaining in Fiscal Year Tons	3.8		* Approximate Total Tonnage Remaining in Fiscal Year Tons	364.2		* Approximate Total Tonnage Remaining in Fiscal Year Tons	23.3	
Iredell	4903-MSWLF-1993	MSW	Johnston	5103-MSWLF-	MSW	Lenoir	5409-MSWLF-	MSW
Iredell County Sanitary LF			Johnston County Landfill			Lenoir County MSW Landfill		
Open Date	10/8/1993		Open Date	10/1/1997		Open Date	7/1/2004	
Survey Date	5/26/2020		Survey Date	5/24/2020		Survey Date	6/19/2020	
Years Open	26.6		Years Open	22.6		Years Open	16.0	
Fiscal Year Tons	240,738.16		Fiscal Year Tons	118,172.58		Fiscal Year Tons	0.00	
Total Tons Disposed to Date	4,130,639.10		Total Tons Disposed to Date	2,362,969.00		Total Tons Disposed to Date	584,637.12	
* Average Tons per Year	155,105.99		* Average Tons per Year	104,349.47		* Average Tons per Year	36,615.00	
Volume Used	6,649,727		Volume Used	4,159,341		Volume Used	533,357	
Volume Constructed	6,940,723		Volume Constructed	3,619,147		Volume Constructed	676,789	
Total Permitted Volume	12,534,121		Total Permitted Volume	19,232,967		Total Permitted Volume	3,096,592	
* Compaction Density	0.62		* Compaction Density	0.57		* Compaction Density	1.10	
* Remaining Volume for Future Construction	290,996		* Remaining Volume for Future Construction	-540,194		* Remaining Volume for Future Construction	143,432	
* Remaining Permitted Volume	5,884,394		* Remaining Permitted Volume	15,073,626		* Remaining Permitted Volume	2,563,235	
* Approximate Constructed Remaining in Tons	180,759.2		* Approximate Constructed Remaining in Tons	-306,890.4		* Approximate Constructed Remaining in Tons	157,222.4	
* Approximate Constructed Remaining in Years	1.2		* Approximate Constructed Remaining in Years	-2.9		* Approximate Constructed Remaining in Years	4.3	
* Remaining Constructed in Fiscal Year Tons	0.8		* Remaining Constructed in Fiscal Year Tons	-2.6		* Remaining Constructed in Fiscal Year Tons	0.0	
* Approximate Total Permitted Volume Remaining in Tons	3,655,234		* Approximate Total Permitted Volume Remaining in Tons	8,563,499		* Approximate Total Permitted Volume Remaining in Tons	2,809,680	
* Approximate Total Permitted Volume Remaining in Years	23.6		* Approximate Total Permitted Volume Remaining in Years	82.1		* Approximate Total Permitted Volume Remaining in Years	76.7	
* Approximate Total Tonnage Remaining in Fiscal Year Tons	15.2		* Approximate Total Tonnage Remaining in Fiscal Year Tons	72.5		* Approximate Total Tonnage Remaining in Fiscal Year Tons	0.0	

* Calculation equations described on last page of this report.

NC DEQ: Waste Management Solid Waste Section

Landfill Capacity Report for Fiscal Year 2019-2020

Lincoln	5503-MSWLF-1986	MSW	Macon	5703-MSWLF-1992	MSW	Mecklenburg	6019-MSWLF-2000	MSW
Lincoln County Landfill			Macon County Landfill Open			Mecklenburg County Landfill		
Open Date	7/1/1993		Open Date	5/1/1992		Open Date	4/1/2000	
Survey Date	6/3/2020		Survey Date	6/4/2020		Survey Date	2/2/2020	
Years Open	26.9		Years Open	28.1		Years Open	19.8	
Fiscal Year Tons	51,114.21		Fiscal Year Tons	38,114.48		Fiscal Year Tons	144,609.41	
Total Tons Disposed to Date	1,098,824.42		Total Tons Disposed to Date	827,792.00		Total Tons Disposed to Date	2,103,028.00	
* Average Tons per Year	40,812.04		* Average Tons per Year	29,466.04		* Average Tons per Year	106,007.59	
Volume Used	2,451,346		Volume Used	1,351,934		Volume Used	3,937,431	
Volume Constructed	2,539,000		Volume Constructed	1,795,525		Volume Constructed	5,346,500	
Total Permitted Volume	4,437,700		Total Permitted Volume	4,945,525		Total Permitted Volume	20,724,550	
* Compaction Density	0.45		* Compaction Density	0.61		* Compaction Density	0.53	
* Remaining Volume for Future Construction	87,654		* Remaining Volume for Future Construction	443,591		* Remaining Volume for Future Construction	1,409,069	
* Remaining Permitted Volume	1,986,354		* Remaining Permitted Volume	3,593,591		* Remaining Permitted Volume	16,787,119	
* Approximate Constructed Remaining in Tons	39,291.2		* Approximate Constructed Remaining in Tons	271,611.7		* Approximate Constructed Remaining in Tons	752,600.3	
* Approximate Constructed Remaining in Years	1.0		* Approximate Constructed Remaining in Years	9.2		* Approximate Constructed Remaining in Years	7.1	
* Remaining Constructed in Fiscal Year Tons	0.8		* Remaining Constructed in Fiscal Year Tons	7.1		* Remaining Constructed in Fiscal Year Tons	5.2	
* Approximate Total Permitted Volume Remaining in Tons	890,390		* Approximate Total Permitted Volume Remaining in Tons	2,200,363		* Approximate Total Permitted Volume Remaining in Tons	8,966,197	
* Approximate Total Permitted Volume Remaining in Years	21.8		* Approximate Total Permitted Volume Remaining in Years	74.7		* Approximate Total Permitted Volume Remaining in Years	84.6	
* Approximate Total Tonnage Remaining in Fiscal Year Tons	17.4		* Approximate Total Tonnage Remaining in Fiscal Year Tons	57.7		* Approximate Total Tonnage Remaining in Fiscal Year Tons	62.0	
Montgomery	6204-MSWLF-1995	MSW	New Hanover	6504-MSWLF-1981	MSW	New Hanover	6504-MSWLF-2017	MSW
Uwharrie Env. Reg. Landfill			New Hanover County Landfill			New Hanover County Landfill		
Open Date	12/11/1995		Open Date	8/24/1981		Open Date	1/23/2019	
Survey Date	1/9/2020		Survey Date	5/15/2020		Survey Date	5/15/2020	
Years Open	24.1		Years Open	38.7		Years Open	1.3	
Fiscal Year Tons	456,365.91		Fiscal Year Tons	37,394.93		Fiscal Year Tons	359,867.22	
Total Tons Disposed to Date	489,786.00		Total Tons Disposed to Date	7,683,592.00		Total Tons Disposed to Date	689,490.00	
* Average Tons per Year	20,340.46		* Average Tons per Year	198,418.55		* Average Tons per Year	526,854.02	
Volume Used	18,408,960		Volume Used	9,201,492		Volume Used	829,709	
Volume Constructed	21,305,000		Volume Constructed	8,904,100		Volume Constructed	2,922,716	
Total Permitted Volume	33,785,000		Total Permitted Volume	8,904,100		Total Permitted Volume	15,779,090	
* Compaction Density	0.03		* Compaction Density	0.84		* Compaction Density	0.83	
* Remaining Volume for Future Construction	2,896,040		* Remaining Volume for Future Construction	-297,392		* Remaining Volume for Future Construction	2,093,007	
* Remaining Permitted Volume	15,376,040		* Remaining Permitted Volume	-297,392		* Remaining Permitted Volume	14,949,381	
* Approximate Constructed Remaining in Tons	77,051.6		* Approximate Constructed Remaining in Tons	-248,333.5		* Approximate Constructed Remaining in Tons	1,739,293.4	
* Approximate Constructed Remaining in Years	3.8		* Approximate Constructed Remaining in Years	-1.3		* Approximate Constructed Remaining in Years	3.3	
* Remaining Constructed in Fiscal Year Tons	0.2		* Remaining Constructed in Fiscal Year Tons	-6.6		* Remaining Constructed in Fiscal Year Tons	4.8	
* Approximate Total Permitted Volume Remaining in Tons	409,093		* Approximate Total Permitted Volume Remaining in Tons	-248,334		* Approximate Total Permitted Volume Remaining in Tons	12,422,968	
* Approximate Total Permitted Volume Remaining in Years	20.1		* Approximate Total Permitted Volume Remaining in Years	-1.3		* Approximate Total Permitted Volume Remaining in Years	23.6	
* Approximate Total Tonnage Remaining in Fiscal Year Tons	0.9		* Approximate Total Tonnage Remaining in Fiscal Year Tons	-6.6		* Approximate Total Tonnage Remaining in Fiscal Year Tons	34.5	

* Calculation equations described on last page of this report.

NC DEQ: Waste Management Solid Waste Section

Landfill Capacity Report for Fiscal Year 2019-2020

Onslow	6708-MSWLF-1997	MSW	Onslow	6709-MSWLF-1997	MSW	Person	7304-MSWLF-1997	MSW
Camp Lejeune MSW Landfill			Onslow County Subtitle-D Landfill			Upper Piedmont Regional Landfill		
Open Date	1/1/1998		Open Date	1/1/1998		Open Date	7/30/1997	
Survey Date	6/17/2020		Survey Date	4/22/2020		Survey Date	12/20/2019	
Years Open	22.5		Years Open	22.3		Years Open	22.4	
Fiscal Year Tons	55,949.29		Fiscal Year Tons	178,768.28		Fiscal Year Tons	259,678.77	
Total Tons Disposed to Date	908,378.10		Total Tons Disposed to Date	2,635,764.00		Total Tons Disposed to Date	5,175,370.00	
* Average Tons per Year	40,446.80		* Average Tons per Year	118,167.77		* Average Tons per Year	231,145.01	
Volume Used	2,149,490		Volume Used	3,871,800		Volume Used	6,320,293	
Volume Constructed	3,150,346		Volume Constructed	4,792,780		Volume Constructed	11,340,000	
Total Permitted Volume	4,089,000		Total Permitted Volume	9,925,630		Total Permitted Volume	17,400,000	
* Compaction Density	0.42		* Compaction Density	0.68		* Compaction Density	0.82	
* Remaining Volume for Future Construction	1,000,856		* Remaining Volume for Future Construction	920,980		* Remaining Volume for Future Construction	5,019,707	
* Remaining Permitted Volume	1,939,510		* Remaining Permitted Volume	6,053,830		* Remaining Permitted Volume	11,079,707	
* Approximate Constructed Remaining in Tons	422,963.4		* Approximate Constructed Remaining in Tons	626,965.7		* Approximate Constructed Remaining in Tons	4,110,385.5	
* Approximate Constructed Remaining in Years	10.5		* Approximate Constructed Remaining in Years	5.3		* Approximate Constructed Remaining in Years	17.8	
* Remaining Constructed in Fiscal Year Tons	7.6		* Remaining Constructed in Fiscal Year Tons	3.5		* Remaining Constructed in Fiscal Year Tons	15.8	
* Approximate Total Permitted Volume Remaining in Tons	819,640		* Approximate Total Permitted Volume Remaining in Tons	4,121,201		* Approximate Total Permitted Volume Remaining in Tons	9,072,615	
* Approximate Total Permitted Volume Remaining in Years	20.3		* Approximate Total Permitted Volume Remaining in Years	34.9		* Approximate Total Permitted Volume Remaining in Years	39.3	
* Approximate Total Tonnage Remaining in Fiscal Year Tons	14.6		* Approximate Total Tonnage Remaining in Fiscal Year Tons	23.1		* Approximate Total Tonnage Remaining in Fiscal Year Tons	34.9	
Randolph	7607-MSWLF-2015	MSW	Robeson	7803-MSWLF-1997	MSW	Rockingham	7904-MSWLF-1995	MSW
Great Oak Landfill			Robeson County Landfill			Rockingham County Landfill		
Open Date	12/29/2016		Open Date	1/1/1998		Open Date	5/5/1995	
Survey Date	1/5/2020		Survey Date	6/1/2020		Survey Date	6/1/2020	
Years Open	3.0		Years Open	22.4		Years Open	25.1	
Fiscal Year Tons	559,028.95		Fiscal Year Tons	108,327.81		Fiscal Year Tons	126,046.42	
Total Tons Disposed to Date	1,391,599.00		Total Tons Disposed to Date	2,014,503.00		Total Tons Disposed to Date	1,981,727.00	
* Average Tons per Year	461,235.51		* Average Tons per Year	89,873.85		* Average Tons per Year	79,028.91	
Volume Used	2,238,190		Volume Used	2,747,721		Volume Used	3,554,770	
Volume Constructed	5,024,260		Volume Constructed	4,421,333		Volume Constructed	3,079,880	
Total Permitted Volume	41,739,400		Total Permitted Volume	6,124,298		Total Permitted Volume	8,930,717	
* Compaction Density	0.62		* Compaction Density	0.73		* Compaction Density	0.56	
* Remaining Volume for Future Construction	2,786,070		* Remaining Volume for Future Construction	1,673,612		* Remaining Volume for Future Construction	-474,890	
* Remaining Permitted Volume	39,501,210		* Remaining Permitted Volume	3,376,577		* Remaining Permitted Volume	5,375,947	
* Approximate Constructed Remaining in Tons	1,732,244.5		* Approximate Constructed Remaining in Tons	1,227,015.6		* Approximate Constructed Remaining in Tons	-264,743.5	
* Approximate Constructed Remaining in Years	3.8		* Approximate Constructed Remaining in Years	13.7		* Approximate Constructed Remaining in Years	-3.3	
* Remaining Constructed in Fiscal Year Tons	3.1		* Remaining Constructed in Fiscal Year Tons	11.3		* Remaining Constructed in Fiscal Year Tons	-2.1	
* Approximate Total Permitted Volume Remaining in Tons	24,559,954		* Approximate Total Permitted Volume Remaining in Tons	2,475,551		* Approximate Total Permitted Volume Remaining in Tons	2,997,004	
* Approximate Total Permitted Volume Remaining in Years	53.2		* Approximate Total Permitted Volume Remaining in Years	27.5		* Approximate Total Permitted Volume Remaining in Years	37.9	
* Approximate Total Tonnage Remaining in Fiscal Year Tons	43.9		* Approximate Total Tonnage Remaining in Fiscal Year Tons	22.9		* Approximate Total Tonnage Remaining in Fiscal Year Tons	23.8	

* Calculation equations described on last page of this report.

NC DEQ: Waste Management Solid Waste Section

Landfill Capacity Report for Fiscal Year 2019-2020

Rowan	8003-MSWLF-1988	MSW	Rutherford	8105-MSWLF-	MSW	Sampson	8202-MSWLF-2000	MSW
Rowan County Landfill			Rutherford County MSW Landfill			Sampson County Disposal, LLC		
Open Date	12/1/1989		Open Date			Open Date	2/22/1999	
Survey Date	6/26/2020		Survey Date	7/27/2020		Survey Date	7/10/2020	
Years Open	30.6		Years Open			Years Open	21.4	
Fiscal Year Tons	150,706.60		Fiscal Year Tons	0.00		Fiscal Year Tons	1,615,336.89	
Total Tons Disposed to Date	160,293.00		Total Tons Disposed to Date	0.00		Total Tons Disposed to Date	1,627,391.00	
* Average Tons per Year	5,243.80		* Average Tons per Year			* Average Tons per Year	76,117.88	
Volume Used	4,693,974		Volume Used	0		Volume Used	1,826,995	
Volume Constructed	5,437,000		Volume Constructed	0		Volume Constructed	39,266,951	
Total Permitted Volume	15,071,000		Total Permitted Volume	0		Total Permitted Volume	56,600,000	
* Compaction Density	0.03		* Compaction Density	0.00		* Compaction Density	0.89	
* Remaining Volume for Future Construction	743,026		* Remaining Volume for Future Construction	0		* Remaining Volume for Future Construction	37,439,956	
* Remaining Permitted Volume	10,377,026		* Remaining Permitted Volume	0		* Remaining Permitted Volume	54,773,005	
* Approximate Constructed Remaining in Tons	25,373.4		* Approximate Constructed Remaining in Tons	0.0		* Approximate Constructed Remaining in Tons	33,349,542.5	
* Approximate Constructed Remaining in Years	4.8		* Approximate Constructed Remaining in Years			* Approximate Constructed Remaining in Years	438.1	
* Remaining Constructed in Fiscal Year Tons	0.2		* Remaining Constructed in Fiscal Year Tons	0.0		* Remaining Constructed in Fiscal Year Tons	20.6	
* Approximate Total Permitted Volume Remaining in Tons	354,362		* Approximate Total Permitted Volume Remaining in Tons	0		* Approximate Total Permitted Volume Remaining in Tons	48,788,910	
* Approximate Total Permitted Volume Remaining in Years	67.6		* Approximate Total Permitted Volume Remaining in Years			* Approximate Total Permitted Volume Remaining in Years	641.0	
* Approximate Total Tonnage Remaining in Fiscal Year Tons	2.4		* Approximate Total Tonnage Remaining in Fiscal Year Tons	0.0		* Approximate Total Tonnage Remaining in Fiscal Year Tons	30.2	
Stanly	8401-MSWLF-1999	MSW	Surry	8606-MSWLF-1998	MSW	Transylvania	8807-MSWLF-1990	MSW
Albemarle, City of Landfill			Surry County MSWLF			Transylvania County Landfill		
Open Date	5/20/1999		Open Date	12/1/1998		Open Date	6/13/1990	
Survey Date	6/1/2020		Survey Date	5/27/2020		Survey Date	6/1/2020	
Years Open	21.0		Years Open	21.5		Years Open	30.0	
Fiscal Year Tons	47,796.36		Fiscal Year Tons	63,401.58		Fiscal Year Tons	23,159.72	
Total Tons Disposed to Date	987,959.46		Total Tons Disposed to Date	1,337,095.41		Total Tons Disposed to Date	621,351.00	
* Average Tons per Year	46,967.62		* Average Tons per Year	62,229.12		* Average Tons per Year	20,733.46	
Volume Used	1,700,090		Volume Used	2,570,993		Volume Used	1,110,155	
Volume Constructed	2,740,403		Volume Constructed	5,932,026		Volume Constructed	1,387,090	
Total Permitted Volume	4,970,842		Total Permitted Volume	5,932,026		Total Permitted Volume	1,387,090	
* Compaction Density	0.58		* Compaction Density	0.52		* Compaction Density	0.56	
* Remaining Volume for Future Construction	1,040,313		* Remaining Volume for Future Construction	3,361,033		* Remaining Volume for Future Construction	276,935	
* Remaining Permitted Volume	3,270,752		* Remaining Permitted Volume	3,361,033		* Remaining Permitted Volume	276,935	
* Approximate Constructed Remaining in Tons	604,548.6		* Approximate Constructed Remaining in Tons	1,747,971.2		* Approximate Constructed Remaining in Tons	154,999.8	
* Approximate Constructed Remaining in Years	12.9		* Approximate Constructed Remaining in Years	28.1		* Approximate Constructed Remaining in Years	7.5	
* Remaining Constructed in Fiscal Year Tons	12.6		* Remaining Constructed in Fiscal Year Tons	27.6		* Remaining Constructed in Fiscal Year Tons	6.7	
* Approximate Total Permitted Volume Remaining in Tons	1,900,705		* Approximate Total Permitted Volume Remaining in Tons	1,747,971		* Approximate Total Permitted Volume Remaining in Tons	155,000	
* Approximate Total Permitted Volume Remaining in Years	40.5		* Approximate Total Permitted Volume Remaining in Years	28.1		* Approximate Total Permitted Volume Remaining in Years	7.5	
* Approximate Total Tonnage Remaining in Fiscal Year Tons	39.8		* Approximate Total Tonnage Remaining in Fiscal Year Tons	27.6		* Approximate Total Tonnage Remaining in Fiscal Year Tons	6.7	

* Calculation equations described on last page of this report.

NC DEQ: Waste Management Solid Waste Section

Landfill Capacity Report for Fiscal Year 2019-2020

Wake	9222-MSWLF-2008	MSW	Wayne	9606-MSWLF-1998	MSW	Wilkes	9704-MSWLF-1993	MSW
Wake County South Wake MSWLF			Wayne County Landfill			Wilkes County MSWLF		
Open Date	2/7/2008		Open Date	1/26/1998		Open Date	10/7/1993	
Survey Date	7/4/2020		Survey Date	7/14/2020		Survey Date	3/11/2020	
Years Open	12.4		Years Open	22.5		Years Open	26.4	
Fiscal Year Tons	529,870.00		Fiscal Year Tons	91,377.35		Fiscal Year Tons	61,392.24	
Total Tons Disposed to Date	5,443,994.00		Total Tons Disposed to Date	1,761,294.00		Total Tons Disposed to Date	1,390,820.00	
* Average Tons per Year	438,847.67		* Average Tons per Year	78,404.95		* Average Tons per Year	52,631.27	
Volume Used	7,664,610		Volume Used	2,644,397		Volume Used	2,968,270	
Volume Constructed	8,691,290		Volume Constructed	2,327,598		Volume Constructed	3,726,224	
Total Permitted Volume	31,075,212		Total Permitted Volume	5,365,695		Total Permitted Volume	4,629,502	
* Compaction Density	0.71		* Compaction Density	0.67		* Compaction Density	0.47	
* Remaining Volume for Future Construction	1,026,680		* Remaining Volume for Future Construction	-316,799		* Remaining Volume for Future Construction	757,954	
* Remaining Permitted Volume	23,410,602		* Remaining Permitted Volume	2,721,298		* Remaining Permitted Volume	1,661,232	
* Approximate Constructed Remaining in Tons	729,226.9		* Approximate Constructed Remaining in Tons	-211,003.2		* Approximate Constructed Remaining in Tons	355,148.8	
* Approximate Constructed Remaining in Years	1.7		* Approximate Constructed Remaining in Years	-2.7		* Approximate Constructed Remaining in Years	6.7	
* Remaining Constructed in Fiscal Year Tons	1.4		* Remaining Constructed in Fiscal Year Tons	-2.3		* Remaining Constructed in Fiscal Year Tons	5.8	
* Approximate Total Permitted Volume Remaining in Tons	16,628,005		* Approximate Total Permitted Volume Remaining in Tons	1,812,514		* Approximate Total Permitted Volume Remaining in Tons	778,391	
* Approximate Total Permitted Volume Remaining in Years	37.9		* Approximate Total Permitted Volume Remaining in Years	23.1		* Approximate Total Permitted Volume Remaining in Years	14.8	
* Approximate Total Tonnage Remaining in Fiscal Year Tons	31.4		* Approximate Total Tonnage Remaining in Fiscal Year Tons	19.8		* Approximate Total Tonnage Remaining in Fiscal Year Tons	12.7	

Calculated Values:

Average Tons = (Total Tons Received) / (Years Open)

Compaction Density = (Total Tons) / (Volume Used)

Remaining Volume for Future Construction = (Volume Constructed) - (Volume Used)

Remaining Permitted Volume = (Volume Overall) - (Volume Used)

Approximate Constructed Remaining in Tons = (Volume Constructed Remaining) x (Compaction Density)

Approximate Constructed Remaining in Years = (Volume Constructed Remaining in Tons) / (Average Tons)

Remaining Constructed in Fiscal Year Tons = (Volume Constructed Remaining in Tons) / (Fiscal Year Tons)

Approximate Total Permitted Volume Remaining in Tons = (Volume Overall Remaining) x (Compa

Approximate Total Permitted Volume Remaining in Years = (Volume Overall Remaining in Tons) / (Average Tons)

Approximate Total Tonnage Remaining in Fiscal Year Tons = (Volume Overall Remaining in Tons) / (Fiscal Year Tons)

Number of Reports: 105

Note:

The data for these calculations are collected from Annual Facility Reports.

The calculations are based on historic tonnage and compaction density data. The approximations may be affected by changes in operations, waste stream characteristics or growth.

* Calculation equations described on last page of this report.



Purchase & Contract
Department of Administration

Department of Administration Environmentally Preferred Purchasing

For more information regarding this report, please contact:

Odessa McGlown, State Purchasing Officer and Director of the N.C. Division of Purchase and Contract, at 984-236-0210 or Odessa.mcglown@doa.nc.gov.

The N.C. Department of Administration promotes the purchase and use of sustainable, efficient supplies and products. As the department progresses with this effort, more of these products are being added to statewide term contracts and agency specific term contracts awarded through open market bids. For more information, visit the Division of Purchase and Contract's website at: <https://ncadmin.nc.gov/about-doa/divisions/purchase-contract>.

Solicitations advertised by the Division to Comply with NC G.S. 130A - 309.14(a1)

Bids advertised in the N.C. Division of Purchase and Contract contain a Recycling and Source Reduction section in the Instructions to Bidders. Also, in the Sustainability section, the division encourages bidders to support its sustainability efforts by requesting bidders to reduce use of paper and non-recyclable elements in their bid submission. When developing bid invitation language, requirements and specifications, purchasers are continuing to look at alternative methods and products that result in waste reduction, if their procurement is practicable and cost-effective.

Recycling and source reduction information provided by the contractors on bids received during the 2019-20 fiscal year indicate the sustainable features or criteria of those products. Sustainability descriptions include: reusable, more durable, energy efficient, water efficient, washable, used, refillable, repairable, refurbished/rebuilt, less toxic, longer-lasting, and recyclable.

Refer to the Examples of Sustainable Open Market Awards and the listing of the Statewide Term Contracts with the applicable sustainable features identified.

Table 1 lists the IPS purchase awards by the type and dollar amounts awarded by the N.C. Division of Purchase and Contract.

Table 1

IPS Purchase by Bid Type	Number of Awards by Bid Type	Percentage of Awards by Bid Type	Award Dollars by Bid Type	Percentage of Award Dollars by Bid Type
Agency RFP (including Services)	70	5.80%	\$250,258,142.27	32.12%
Contractual Service	77	6.38%	\$31,807,294.28	4.08%
Open Market Purchase	211	17.50%	\$24,811,224.62	3.18%
Purchase from Quote	96	7.96%	\$171,855,055.76	22.06%
State Term Contract	27	2.24%	\$105,301,320.45	13.52%
Waiver of Competition	725	60.12%	\$195,076,718.56	25.04%
Grand Total	1206	100.00%	\$ 779,109,755.94	100.00%



Purchase & Contract
Department of Administration

Department of Administration Environmentally Preferred Purchasing

NC E-Procurement @ Your Service

As of January 11th, 2021, the enterprise-wide system has 44,618 registered vendors, and 7,894 users representing 148 entities across the State. This includes state agencies, hospitals and institutions, community colleges, K-12 public schools, universities and local governments. NC eProcurement continues to contribute to a sustainable environment through significant reductions in hard copy document reproduction (paper, printers and supplies) through the use of electronic business transactions and electronic documents. NC eProcurement also continues to support State priorities for environmentally preferable products with over 17,055 catalog items clearly marked as "Recycled" of the total 372,810 catalog items.

Purchasing Compliance Reviews

North Carolina Administrative Code (01 NCAC 05B .1605) mandates that the Division of Purchase & Contract (P&C) conduct compliance reviews on purchasing practices of all state agencies (departments, institutions, hospitals, community colleges, and universities). All compliance reviews, except universities, are conducted using data from the NC E-Procurement system. Electronic data reduces the necessity of conducting most phases of the analysis on-site, thereby increasing efficiency as well as reducing travel costs, fuel emissions and operating expenses. In addition, all P&C compliance files are maintained electronically, improving sustainability.

Procurement Education

The Division of Purchase & Contract's (P&C) education programs offer North Carolina public procurement personnel and contract administrators the skills necessary to carry out their duties efficiently and effectively. The classes are offered free of charge. The only costs incurred by North Carolina agencies are travel-related expenses. To minimize impact to agency business operations and travel-related expenses, the classes are offered regionally throughout the state. NC E-Procurement web-based trainings are also available for those who are unable to travel. Overall, P&C's training program prepares purchasers across the state to recognize and seek out opportunities to provide reused, recycled and sustainable items to satisfy the state's needs.

IPS (Interactive Purchasing System) & electronic Vendor Portal (eVP)

The Division of Purchase and Contract continues to promote opportunities for vendors to do business with the state through electronic advertisement of goods, services and design/construction in IPS. The entities using this system consist of state agencies, institutions, universities, community colleges, K-12 public schools and local governments.

eVP is an internet application that allows companies and individuals to register to do business with the state of North Carolina. eVP had about 44,427 registered vendors as of January 6, 2021. The system continues to grow with the addition of users, includes approximately 149 entities, schools and institutions in North Carolina, posting over 1,207 solicitations through the database during the 2019-20 fiscal year.

Examples of Sustainable Open Market Awards

Table 2 lists examples of used, recycled and refurbished open market (non-term contract) awards made through the Division of Purchase and Contract during the 2019-20 fiscal year, representing a total value of more than \$1.5 million. These purchases were made by the state's 27 principal departments and 58 community colleges using the division's Interactive Purchasing System.

Table 2



Purchase & Contract
Department of Administration

Department of Administration Environmentally Preferred Purchasing

Entity	Award Amount	Description
Central Carolina Community College	\$13,649.07	Used Nissan Leaf
Central Piedmont Community College	\$13,250.00	Used CDL Trailers
Cleveland Community College	\$32,469.11	Used Van
Coastal Carolina Community College	\$10,800.00	Used Diesel Engines
Edgecombe Community College	\$44,272.80	Ambulance - Used
Fayetteville Technical Community College	\$29,500.00	Refurbished Ophthalmic Surgical Equipment
Guilford Technical Community College	\$79,000.00	Used Freightliner Semi-Trucks
Haywood Community College	\$11,700.00	Toyota Forklift (Used)
Johnston Community College	\$31,346.97	Used 2018 Ford F-150
Johnston Community College	\$15,000.00	Used Fire Truck
Lenoir Community College	\$50,400.00	Used Ambulance
Mitchell Community College	\$30,151.67	Refurbished Stryker Power Pro XT Cots
Surry Community College	\$11,233.93	Used Hyster Forklift
Surry Community College	\$27,900.00	Used 2018 GMC Work Van
Vance/Granville Community College	\$74,950.00	Used 2016 Kenworth T680 Tractor Truck
Administration	\$18,955.00	Used Cubicles
Agriculture	\$40,895.00	Used Boom Lift
Agriculture	\$14,253.67	Used Trimble TMX-250 Display and Peripheral Equipment
Agriculture	\$17,500.00	Used Hardi NP1100 Pull-Type Sprayer
Health and Human Services	\$21,500.00	Used Golf Carts
NC State Ports Authority	\$165,000.00	Used Wheel Loader
NC State Ports Authority	\$16,995.00	Used 2012 Ford F250s 4WD Truck
NC State Ports Authority	\$38,234.54	Parts to Rebuild a Cummins 1710 Engine
NC State Ports Authority	\$26,556.00	Used Trucks
Public Safety	\$229,400.00	USED Combine and Header
Public Safety	\$102,000.00	USED JOHN DEERE 4630 SPRAYER
Public Safety	\$195,000.00	Used -Ford Transit Vans Order
Public Safety	\$48,776.56	2019 Chevrolet Suburban, Used, Needed for SHP Executive Protection Det
Public Safety	\$72,000.00	Used Forklifts
Wildlife Resources Comm	\$94,604.76	Used 2018 John Deere
Total		\$1,577,294.08



Purchase & Contract
Department of Administration

Department of Administration Environmentally Preferred Purchasing

Statewide Term Contracts

As existing term contracts are re-bid and new term contracts are developed, the state Division of Purchase and Contract continues to improve contracts by offering a wide range of sustainable or environmentally friendly products. Recycled content is encouraged pursuant to G.S. 143-58.2. Examples of the sustainable features of these term contracts are listed below.

- **Correction Enterprise Products, 001A - Oils, Lubricants, Greases, and Antifreeze** – Correction Enterprise offers synthetic and synthetic blend lubricant choices. Synthetic lubricants are longer-lasting than conventional ones. Under this contract, the following synthetic lubricants were purchased: synthetic blend motor oil (105,000 gallons), synthetic motor oil (28,000 gallons), synthetic gear oil (22,000 pounds), synthetic automatic transmission fluid (24,000 gallons), antifreeze (18,000 gallons) and synthetic grease (12,000 pounds). Biodegradable lubricants are better for the environment, and the following types were purchased: bar & chain oil, two-cycle oil, hydraulic oil and tractor transmission fluid, for a combined total of over 20,000 gallons. Several fluids are also available in bio-synthetic formulations: two-cycle oil, motor oil, hydraulic oil and marine oil. State Surplus Property disposes of waste oil and antifreeze under contract. This year, 205,000 gallons were purchased of Diesel Exhaust Fluid (DEF), an aqueous urea solution used in diesel engines to lower nitrogen oxides concentration in exhaust emissions. Nitrogen oxides, like hydrocarbons, are precursors to the formation of ozone and contribute to the formation of acid rain.

Rain Barrels – These rain barrels are made from recycled pickle barrels.

Reupholstery Services – Recovering furniture prolongs its service life.

- **Filters, Air (HVAC), 031B** – Extended-surface and electrostatically-enhanced filter offerings result in lower HVAC pressure drop, resulting in less energy use. Extended-surface filters also last much longer than traditional panel filters.
- **Automotive, Industrial Parts and Supplies, 060A** - Some products included have recycled materials with 10 percent-20 percent post-consumer content.
- **Batteries, Storage, 060B** - Typical lead-acid batteries contain 60 - 80% recycled lead and plastic, according to the EPA. Battery cores (spent batteries) are considered an environmental hazard (G.S. 130A-309.70 prohibits the landfilling or incineration of lead-acid batteries) and are otherwise expensive to properly remove. All State agencies are required to dispose of battery cores under a separate battery recycle contract (LAB082714) administered by the State Surplus Property Agency.
- **2017 Vehicles, 070A** – Per the Steel Recycling Institute, 60% of a typical vehicle is steel or iron. Of that steel or iron, 25% of the shell of a vehicle is recycled material. Nearly 100% of the steel and iron of a retired vehicle is recycled. The current contract focuses on providing fuel-efficient vehicles, while also reducing fossil-fuel reliance through alternative fuels (E85 ethanol flex-fuel, CNG compressed natural gas, LPG liquefied petroleum gas (propane), AFV gasoline/electric hybrids, all-electric, B20 biodiesel), and meeting strict emissions standards.



Purchase & Contract
Department of Administration

Department of Administration Environmentally Preferred Purchasing

Cars: All newer models (2017-2020) gas-model sedans are 4-cylinder compacts or mid-sized, with options for E85-capable or CNG/LPG-capable engines (Ford Focus, Ford Fusion). Also available are hybrids (Ford CMax, Chevrolet Volt). Gas model emissions are rated ULEV II (ultra-low-emission vehicle).

SUVs: All newer models (2017-2020) have an option for CNG/LPG-capable engines, and include a 4-cylinder crossover (Dodge Journey) and a 6-cylinder mid-size (Nissan Pathfinder). Gas model emissions are rated ULEV II (ultra-low-emission vehicle).

Vans: Passenger vans all have an option for CNG/LPG-capable engines, and include a 4-cylinder compact (Dodge Caravan), plus full-size 6-cylinder models with E85-capable engines (Ford Transit Wagon, Ford Transit 350). Cargo vans also all have an option for CNG/LPG-capable engines, and include a 4-cylinder compact (Nissan NV200) with an emission rating of SULEV II (super-ultra-low-emission vehicle), plus full-size 6-cylinder models with E85-capable engines (Ford Transit 250, Ford Transit 350). The cube van also has an option for a CNG/LPG-capable engine. The mobility van for wheelchair transport has an E85-capable engine, with an option for a CNG/LPG-capable engine.

Pick-up trucks: These trucks include a 6-cylinder (Ford F150), or 8-cylinders with an option for ultra-low sulfur or B20 fuel capability (Ford F250, Ford F350). All pick-ups have an option for CNG/LPG-capable engines. Gas model emissions are rated LEV II (low-emission vehicle).

Cab and Chassis trucks: most gasoline versions may be purchased as diesels with ultra-low sulfur or B20 fuel capability, and all versions have an option for a CNG/LPG-capable engine. Gas models' emissions are rated LEV II (low-emission vehicle). A conventional cab truck with diesel engine is also available.

Law Enforcement Vehicles: requiring more power for pursuit purposes, there is still a 6-cylinder sedan and a 6-cylinder SUV, in addition to 8-cylinder models. There are options for E85-capable or CNG/LPG-capable engines. Gas model emissions are rated ULEV II (ultra-low-emission vehicle).

- **Conventional School and Activity Buses, 070C** – Vehicles typically contain approximately 20% post-consumer recycled material by weight and 80 percent of the vehicle by weight is recovered for reuse. Used school buses are usually sold or are used for spare parts (the Department of Public Instruction, Transportation Services Section lists used school buses for sale on their website). There is an option to have a propane-powered engine.
- **Utility, Transportation & Golf Vehicles & Related Accessories, Equipment, Parts and Services, 070G and EZGO Golf, Utility & Hospitality Carts, Parts, Supplies & Related Services, 071A** – These contracts cover an assortment of electric vehicles, all of which are quiet and release no emissions.
- **Carpet, 360A** – Recycled or recyclable content is required by the carpet covered within the nylon carpet specification.
- **Propane, 405A** – Propane is the third most popular vehicle fuel in the world. It is produced as a by-product of petroleum refining or natural gas processing, with about 90% of the US supply produced domestically. Propane is a cleaner and cheaper fuel than the other two, with a higher octane rating.
- **Diesel, 405B** – This contract covers bio-diesel (B20) and ultra-low-sulfur diesel (ULSD) #2. B20 blended fuel contains 80% diesel fuel and 20% virgin soy or reprocessed vegetable oil, resulting in a reduction of crude oil consumption. Compared to regular diesel, B20 biodiesel reduces emissions as follows: unburned hydrocarbons – 20%, carbon monoxide – 12%, particulate matter – 12%. Nearly 2 billion gallons of biodiesel



Purchase & Contract
Department of Administration

Department of Administration Environmentally Preferred Purchasing

were produced in the U.S. in 2015. Ultra-low-sulfur diesel has 15 parts per million (ppm) of sulfur content compared to 500 parts per million sulfur content of the diesel primarily used in the past, resulting in less black soot and smell. Additionally, use of ULSD enables the use of advanced emissions control devices that reduce the precursors of ozone.

- **Gasohol, 405C** – A mixture of gasoline and ethanol, the ethanol content reduces emissions. Under the right conditions, carbon monoxide emissions may be reduced by up to 30%. Ethanol is derived from biomass, including crop waste that would otherwise be left in the field. As such, ethanol is a renewable energy source that reduces dependence on fossil fuels. E10 (10% ethanol) is compatible with any gasoline vehicle. E85 (85% ethanol) is for flex-fuel vehicles (FFV) only.
- **Pipeline Natural Gas, 405N** – Originally an unwanted by-product of producing oil, natural gas used to be burned off at the oil fields if cost-effective transportation for it was not available. Today, it is considered a valued commodity that is often returned to its reservoir for future recapture if transportation is problematic. Natural gas produces less carbon dioxide per joule of energy delivered than oil (29% less) and coal (44% less).
- **Furniture, All Types, 420A** - Contractors support sustainability through different practices. Mechanical parts can be recycled or replaced, thereby extending service of the item. Packaging is recyclable. Wood may be ground up into particleboard. Packaging may contain from 15 -75% post-consumer waste and is reusable. Wood, plastic and metal contain recycled post-consumer content and are recyclable. Product offerings are using more sustainable methods because they offer a competitive price advantage compared to those who use all virgin materials. Soy foam in chair seats and backs is now becoming available and is more environmentally friendly because it is made partly from soybeans, a renewable resource.
- **Bedding Mattress Term Contract, 420E** - Mattresses comprised of innersprings (like the type used primarily in the residential and hospitality bedding industries) now require successful evaluation to the 16 CFR Part 1633, the Consumer Product Safety Commission's new mattress flammability testing standard, "Standard for the Flammability (Open Flame) of Mattress Sets." Successful evaluation of products offered continue to require the 16 CFR Part 1632, Standard for the Flammability of Mattresses and Mattress Pads (directed toward cigarette ignition of mattresses). The revised specifications promote increased safety and durability to extend product life.
- **Industrial, Medical and Specialty Gases, 430A** – These gases are delivered statewide in reusable cylinders and are exchanged when replacement cylinders are needed.
- **Maintenance, Repair & Operation Supplies, 445B** – Items which were offered under the following contracts are now covered under this contract: Ballasts (285B), Dry Cell Batteries (450A), Energy Saving Devices (285D), LED Lighting (285C). Lamps may contain up to 65% recycled content, including glass and mercury. Lamp packaging that may contain 73% recycled content. Some of the lamps are low mercury (TCLP compliant), non-hazardous. Low-flow plumbing fixtures are offered to reduce water consumption.

Ballasts – electronic types are available that are up to 30% more energy efficient, last longer, support variable illumination and reduce electromagnetic radiation compared to the older magnetic ones. Electronic ballasts contain no PCBs and can be disposed in the trash. Reduced product shape and size (form factor) also minimizes packaging and metal enclosure requirements.



Purchase & Contract
Department of Administration

Department of Administration Environmentally Preferred Purchasing

LED Lighting – Contract consists of lamps for cove lighting, area lighting, downlights, troffers and wall packs employing LED illumination for energy savings. Packaging is 60% recycled materials. LED illumination uses 80% less energy than incandescent bulbs and lasts up to 25 times longer.

Energy Saving Devices – Contract includes T8 size tubular fluorescent retrofit kits, LED exit signs, LED exit sign retrofit kits, occupancy/vacancy sensors, electronic dimmable ballasts, and controls. Products use LED illumination and dimmable ballasts for energy savings. T8 fluorescent lighting provides higher energy efficiency and less heat generation than older T12 lighting.

- **Locks, Locking Devices & Accessories, 450B** – Product metal content includes 26-31% pre-consumer recycled materials and 4-6 percent post-consumer recycled materials. Some models support the material and resources credits for Leadership in Energy and Environmental Design (LEED) building certifications.
- **External Defibrillators, 465B** - Defibrillators can be refurbished and packaging materials can be recycled.
- **Grounds Maintenance Equipment, 515B** – Contract includes, walk behind products/equipment, mowers and lawn and garden tractors, hand-held equipment, tractors, utility vehicles, golf and turf equipment, and other equipment. This equipment typically contains 20% recycled steel and plastic.
- **Traffic control Devices, 550A** – Traffic cones have UV stabilizers to provide longer life. Pavement marking materials contain 60% recycled content, and 29% of the components are rapidly renewable resources (such as pine trees, sunflowers, cotton and soybeans).
- **Vehicle Dedicated & Bi-Fuel Propane Conversion Kits, 557A and 557B and Vehicle Natural Gas Conversion Kits, 557C and 557D** – These contracts enable existing vehicles to be converted from 100% gasoline-fueled into cleaner-burning propane- or natural gas-fueled.
- **Office Supplies, 615A** - Contractors are required to the extent feasible and practical, to offer recycled products, including packaging, especially those having post-consumer waste content. Wherever possible and practical, these products should be identified with their recycled content.
- **Remanufactured Toner Cartridges, 615A** – NC law (G.S. 130A-309.14) requires purchase and use of remanufactured toner cartridges to the extent practicable. All spent toner cartridges under this contract are to be collected by the vendor during regular office supply deliveries, and complimentary recycle bins are available.
- **Napkins, Bathroom Tissue, Paper Towels and Toilet Seat Covers, 640A** – All products on the contract are manufactured from 100% recycled fiber, with post-consumer content meeting or exceeding EPA Comprehensive Procure Guideline (CPG) standards. All products are also manufactured using either elemental chlorine-free or chlorine-free systems. All bathroom tissue and some paper towels are certified to the Green Seal GS-1 environmental standard.
- **Office Paper, 645A** – Pursuant to NC law (G.S. 143-58.3), all available paper types on this contract offer 30% post-consumer content choices, compliant with the EPA's Comprehensive Procurement Guidelines (CPG). Recycled paper reduces landfill waste while conserving forest resources.
- **Bags, Plastic, Trash, 665B** - Liners contain a minimum of 10% post-consumer or pre-consumer



Purchase & Contract
Department of Administration

Department of Administration Environmentally Preferred Purchasing

reprocessed copolymer. High-density material options are offered that utilize up to 70% less plastic than the same strength low-density material. All the liners awarded were thoroughly evaluated for strength and performance.

- **Agricultural Chemicals, 675A** – Recyclable containers are encouraged when available.
- **Ammunition, 680A** - Brass shell casings can be saved and recycled and other casings can be reloaded.
- **Construction Equipment, 760H** – Construction Equipment covers excavators, wheel excavators, track loaders, compact track loaders, wheel loaders, skid steer loaders, backhoe loaders, crawler dozers, crawler loaders, wheel dozers, motor graders, utility cranes, and compactors. Appropriate attachments or equivalent products are included in the contract. Equipment manuals and parts catalogs are provided in hard copy and electronic copies. Engines meet current EPA Tier and emissions guidelines.
- **Tires and Tubes, 863A** – Tire manufacturers are actively committed to improving sustainability for their products. For instance, low rolling resistance tires are available that improve fuel efficiency (Firestone Fuel Fighter, Bridgestone Ecopia, Michelin Energy Saver, for example). Longer treadwear warranties are available, such as Bridgestone Alenza at up to 80,000 miles and Michelin Defender at 90,000 miles. Recycled rubber content in new tires used to not exceed 2%, but Bridgestone Ecopia has 5% recycled content in the treads. While that recycled content sounds small, the annual volume of tires is so large that if all tires went to 5% recycled crumb rubber content, the market for recycled crumb rubber in new tires would exceed 150 million pounds annually. The tire industry is aggressively investigating technology to allow higher rubber reuse, without increasing rolling resistant (and thereby hurting fuel efficiency).
- **Electronic Equipment Recycling Services, 926C** – North Carolina requires that its recycled electronics not contribute to unsafe and environmentally damaging processing practices. The purpose of this contract is to assist agencies in complying with the state's electronic recycling requirements (G.S. 130A-309.130 thru .142) by providing recycling service options for end-of-life electronic equipment, including the collection, de-manufacturing, and recycling of computer monitors, televisions, desktop CPUs, laptop computers, printers, scanners, keyboards and mice, copy machines, tablets, DVD players, VCRs, stereo systems, tape players, CD players, radios, telephones, cell phones, readers, network equipment, servers, fax machines, electronic games, cable and wire, batteries, and other consumer electronics generated by State of North Carolina agencies and other eligible users. Eligible contract users include county and municipal governments, local education agencies, community colleges, state universities, and other local public agencies or authorities. Some recycled products generate a revenue stream that may be used to pay for the recycling of other products.
- **Equipment Maintenance Management Program, 936A** – Regular maintenance and repair of equipment prolongs equipment life, resulting in frequent product replacement and disposal.
- **Pharmaceutical Waste Disposal Services, 948A** – Proper disposal of pharmaceutical wastes provides for a cleaner and safer environment.
- **Vehicle Rental Services, 975B** – Among the vehicles available are compacts, hybrids, and alternative fuel vehicles.



Department of Administration Environmentally Preferred Purchasing

Items Aiding Waste Reduction Purchased by State Agencies through Term Contracts and Open Market Purchases

The following items purchased by state agencies meet the criteria for aiding waste reduction by being reusable, refillable, repairable, more durable, and/or less toxic than their traditional counterparts:

Reusable

Refrigerant Recovery System (filters reusable refrigerant), Recycled Carpet Fiber, Re-refined Motor Oil, Recycled Paper Fiber, Recycled Antifreeze, Recycled Content Furniture (not traditional wood), Printers, Toner Cartridges, Uniforms

More Durable

Above-Ground Vaulted Fuel Storage Tanks, Classroom Furniture, Electronic Lamps & Ballasts, Vacuum Cleaners, Floor Polish, Grader Slope Attachment, Plastic Lumber, Mattresses, Vertical File Cabinets, Wood Case Goods, Wood Library Furniture, LED Lighting

Energy Efficient - Energy Star

Audio Visual System, Changeable Message Signs – Solar Powered, Lighting Fixtures, Lamps, Warning Lights - Vehicles Safety, Water Coolers

Water Efficient – Low Flow Plumbing Fixtures

0.5 GPM lavatory facet nozzles and 1.5 GPM showerheads support the Governor's water conservation initiative during severe water restrictions throughout the state.

Recycled content

Office Paper, Napkins, Paper Towels, Bathroom Tissue, Toilet Seat Covers, Plastic Trash Bags, Tires Locks, Vehicles, Furniture, Re-refined Motor Oil, Recycled Antifreeze, Storage Batteries, Traffic Cones, Tires

Refillable

Ammunition - Cartridge Refills, Drums – Steel, Fire Extinguishers, Cylinders for Welding, Medical & Specialty Gases Fuel Tanks, Self-Contained Breathing Apparatus, Toner Cartridges

Used – Sweeper, Heavy Machinery, Helicopters, Printing Press, Vehicles (automobiles, buses and trucks), Piano, Generator, Forklift, Golf Cart, Rail Car Mover, 3-Position Fill Station

Repairable

Defibrillators, Musical Instruments

Refurbished/Rebuilt

Heart Monitor, Ultrasound, Defibrillators & ECG Monitors, Beds, Remanufactured Toner Cartridges

Longer-Lasting

Floor Maintenance Machine Batteries, Library Furniture, Aluminum Nuts and Bolts – non-rusting alloys, Fluorescent Electronic Ballasts permit longer lamp life, LED lighting, extended-surface HVAC Air Filters, Synthetic Lubricants, Traffic Cones, Tires

Less-Toxic

Alternative Fuel Vehicles, Compact Vehicles, Hybrid Vehicles, Electric Vehicles, Dry Cell Batteries, Electronic Lamps & Ballasts, Fertilizers/Farm Chemicals, Inks for printing (using non-petroleum based inks), Instructional Art Materials, Markerboard Markers, Mattresses, Scientific Products (eliminating Freon), Refrigeration and A/C Equipment, Synthetic and Biodegradable Lubricants, Chlorine-free Sanitary Paper Products (napkins, paper towels, bathroom tissue, toilet seat covers), Cleaner Fuels (propane, gasohol, natural gas, bio-diesel), Diesel Exhaust Fluid, Vehicle Fuel Conversion Kits, Disposal/Recycle Programs (mercury content, electronics, oil, antifreeze, pallets, tires, batteries, steel)

Recyclable

Commodity Packaging, Commodity Metal Enclosures & Parts, Plastics, Steel & Reinforced Concrete Pipe, Chain Link Fencing, Electrical Wire, Treated Lumber, HVAC & Refrigeration Equipment – Refrigerants, Toner Cartridges, Motor Oil, Antifreeze.



North Carolina Department of Transportation
Materials and Tests Unit
Resource Conservation Program



**Recycling and Solid Waste Management Report
For Highway Construction, Maintenance Projects, and
Office Products**




State Fiscal Year 2019-2020

For more information regarding this report, please contact:
Steven J. Bolyard at 919-707-6688 or sjbolyard@ncdot.gov





North Carolina Department of Transportation Materials and Tests Unit Resource Conservation Program



INTRODUCTION

This report is a summary of the recycling and solid waste management efforts on highway construction and maintenance projects within the North Carolina Department of Transportation for State Fiscal Year (FY) 2020 (July 1, 2019 - June 30, 2020) as required by G.S. 136-28.8(g) and G.S.130A-309.14(3). These statutes mandate that the Department prepare an annual report on the amounts and types of recycled materials specified or used in construction and maintenance projects during the previous state fiscal year and review of bid procedures, respectively. The types of recycled materials incorporated into this report would routinely contribute to the consumer and industrial waste streams, compounding the problem of declining space in landfills.

Efforts to utilize recycled and solid waste materials are in response to the requirements of G.S 136-28.8(b) which mandates the Department use recycled materials in highway projects. All applications of recycled materials are to be consistent with economic feasibility, applicable engineering, and environmental quality standards. In addition, the Department continues to comply with Chapter 136 of the General Statutes to encourage the purchase or use of reusable, refillable, repairable, more durable, and less toxic supplies and products.

This report historically only contained those materials recycled on construction and maintenance projects and did not contain information about the recycling efforts of individual NCDOT offices and rest areas for common recyclable items. However, to streamline data collection efforts and reduce possible data duplication, this report now incorporates data from the former NCDOT "3R Report." Starting with this FY report and subsequent future annual reports, these common recyclable items such as glass, plastics, aluminum cans, office paper, etc. that were reported separately in the "3R Report", will be included in this annual report. Requirements for the submission of the "3R Report" are required by G.S. 130A-309.07 through 309.14, G.S. 143-58.2(f) and Executive Order (EO) 156.

Lastly, prior Resource Conservation Program (RCP) Reports were issued from the NCDOT Value Management Office (VMO), under the guidance of the State Value Management Engineer. In January 2020, the VMO was reorganized and the RCP was moved under the supervision of the NCDOT Materials and Tests (M&T) Unit.

RESEARCH

NCDOT is continuously looking for new and innovative ways to reuse materials, reduce waste, recycle used products, and use products comprised of recycled content. To improve the types of materials recycled, their quantities, and improve overall accuracy of data collection, the RCP Program Engineer has been seeking funding opportunities for a new research idea. However, due to recent events regarding the COVID-19 situation and current funding limitations, further pursuit of this proposed research project has been put on hold. The RCP Program Engineer will continue to evaluate possible changes to the composition of the recycled material data collected without a formal research project.



**North Carolina Department of Transportation
Materials and Tests Unit
Resource Conservation Program**



BID PROCEDURE REVIEW

The Department continues to review bidding procedures and processes yearly to encourage the purchase and use of recycled and reusable products and practices in construction and maintenance projects. Section 104-13 of the NCDOT Standard Specifications for Roads and Structures encourages Contractors to not only use recycled or solid waste materials in their projects, but also allows them the opportunity to initiate and develop the use of recycled products and construction methods that promote sustainability. Furthermore, the contractor is required to report to M&T any use of recycled materials by July 1st each year.

DATA COLLECTION

Since the old “3R Report” was incorporated into the data collection and reporting function of this report, a new webform was needed to incorporate the new data types. The new [webform](#) was separated into two sections, one for the “construction and maintenance,” data, and one for “DOT/DMV Offices and Rest Areas” data (formerly “3R Report” data). NCDOT IT finished the new webform on August 14th, and data collection efforts began on August 21st.

The data included in this report comes from three separate sources:

1. HiCAMS (Highway Construction and Materials System) database,
2. Various NCDOT Offices (new SharePoint form), and
3. Contractors (both paper and electronic formats).


The data for most of the recycled materials (by weight) listed in Table 1 were pulled from HiCAMS. The HiCAMS information, however, is not conclusive, as many county maintenance project materials are not included. The online data collection form that was implemented in FY 2017 was adjusted to collect these materials that would not traditionally be found in HiCAMS. Contractor data reporting continues to be an area in which the RCP Program Engineer is working on additional methods to increase compliance. NCDOT Standard Specification Section 104-13 states that contractors are to report the quantities of reused or recycled materials for each contract and any practice that minimized the environmental impacts by July 1st each year, but the reporting response rate remains low.

The data reported in Table 1 are all rounded down to the nearest whole number for each item. Several important points regarding data collection need to be made for clarification and consistency purposes:

1. The glass beads contained in pavement markings can come from recycled sources, however the exact percentage and quantity is not completely known. Therefore, the entire quantity of glass beads is currently listed as a recycled/recyclable product.
2. The Plastics section (Section 6) includes products that contain recycled components and products that could be recycled in the future. The plastic pipe component is composed of all dimensions and compositions of plastic pipe. The exact amount of recycled plastic and recyclable plastic cannot be determined given



**North Carolina Department of Transportation
Materials and Tests Unit
Resource Conservation Program**




- the limited amount of data present. Therefore, all plastic pipe types and sizes were combined in a single category.
3. The Metals section (Section 8) is presumed to be composed of steel. However, various grades and types of steels are included, and our office cannot verify that this section does not include other metals. Furthermore, the materials listed do not specify a recycled content amount. The materials are included as a product that will be, or could be recycled in the future, and one that contains an unknown quantity of recycled metals presently. It is therefore included as both a recyclable product and a recycled product.
 4. Scrap metal is listed as one line item, some of the scraps are presumed to be recycled guardrail, sheet piles, and pipes, but their individual quantities cannot be determined.

Table 1: NCDOT Recycled Products & Solid Waste Utilization in Construction & Maintenance Projects

Product Category / Description	Quantity	Unit of Measure
1-Asphalt:		
Reclaimed Asphalt Pavement (RAP)	7,331,426 [^]	Tons
Reclaimed Asphalt Shingles (RAS)	2,773,189 [*]	Tons
2-Organics:		
Mulch (wood)	3,356	Cubic Yards
Mulch (hydromulch)	628	Bales
Compost Material	393	Cubic Yards
Earth/Soil Fill (not for compost)	482	Tons
Vegetative Debris (not for compost)	157	Tons
Silt Fence Posts	10,949	Each
Scrap Wood/Lumber	35,918	Pounds
Wood Pallets	8,640	Pounds
Timber Piles/Posts	18,740	Pounds
3-Coal Combustion Products:		
Fly Ash	70,003 [*]	Tons
4-Concrete:		
Recycled Concrete	29,519	Tons
5-Glass:		
Glass Beads	31,972 [^]	Tons
6-Plastics:		
Plastic Offset Blocks	429,032 [*]	Each
Plastic Pipe (All Types and Sizes)	274,058 [*]	Linear Feet
Type III Barricades	41,858 [*]	Linear Feet
7-Rubber:		
Tires – Sidewalls	70,252 [^]	Each
Tires – Miscellaneous	34,140	Pounds
8-Metals:		
Steel Beams	4,137	Each
Scrap Metal	312	Tons



**North Carolina Department of Transportation
Materials and Tests Unit
Resource Conservation Program**



Cable Guiderail	1,080,642 [^]	Linear Feet
Guardrail	531,348 [^]	Tons
Signposts	56,731	Each
Paint Cans	418	Pounds
Signs	44,063	Pounds
9-Miscellaneous:		
Signal Heads	203	Each
Construction and Demolition Debris	17,500	Pounds
Comingled Construction Items	2,460	Pounds
Composite Blocks	187	Each

* Data pulled from HiCAMS as of 9/16/2020

[^] Data pulled from HiCAMS and combined with data reported by NCDOT field offices

The data reported in Table 2 are all rounded down to the nearest whole number for each item. Several offices and rest areas report their recycling report data as comingled recycling. As such, it is not possible to determine the quantities of each constituent material, and therefore a “comingled” product line was listed in Table 2.

**Table 2: NCDOT Recycled Materials from NCDOT Offices and Rest Areas
(formerly the “3R Report” data)**

Product Category	Quantity	Unit of Measure
Office Paper	50,097	Pounds
Aluminum Cans	21,136	Pounds
Plastic - Soda/Drink Bottles	14,067	Pounds
Plastic - All Other	5,514	Pounds
Glass Bottles	7,209	Pounds
Cardboard	21,774	Pounds
Fluorescent Light Bulbs	104	Each
Appliances	2	Each
Toner Cartridges	692	Each
Petroleum Products	53,358	Gallons
Pesticide Containers	617	Each
Batteries	21,446	Pounds
Comingled Recycling	105,956	Pounds

FUTURE PLANNED WORK

Future data collection and reporting efforts will include several updates to the current data collection and reporting formats. These planned changes include:

- Adding charts/graphs of the past several reports' recycling totals to depict recycling trends in such products over time
- A separation into three distinct tables the following product categories:
 - Products currently recycled by NCDOT
 - Recyclable products that can/could be recycled in the future



**North Carolina Department of Transportation
Materials and Tests Unit
Resource Conservation Program**



- Products which were recycled by other entities in conjunction with NCDOT projects
- Developing a better method to ensure greater data reporting compliance amongst contractors regarding the reporting of recycled/recyclable materials used on projects.